

SPEED LIMIT
55
EB-TS-102E
STA 1031+10

Homan Ave
3400 W
EB-BM-103A
STA 1037+40

EXIT 27C
Western Ave
1 MILE
EB-BM-104
STA 1037+40

EXIT 27A
Sacramento Blvd
1/4 MILE
EB-BM-103
STA 1037+40

WB-BM-120
STA 1038+10
EXIT 25
Kostner Ave
1 MILE

WB-BM-121
STA 1038+10
EXIT 26A
Independence Blvd
1/4 MILE

WB-BM-121A
STA 1038+10
Homan Ave
3400 W

WB-PM-121B
STA 1040+50
TRUCKS
USE
2
RIGHT
LANES

TRUCKS
USE
2
RIGHT
LANES
EB-TS-103B
STA 1048+91

**GUIDE SIGN SEQUENCE
NUMBERING CODE**

EXAMPLE
EB-TR-03

DIRECTION OF TRAFFIC

NB - NORTHBOUND FAI 355
SB - SOUTHBOUND FAI 355
EB - EASTBOUND FAI 290
WB - WESTBOUND FAI 290
LS - LAKE STREET
AT - ARMY TRAIL RD
83 - IL 83 (KINGERY HWY)
64 - IL 64 (NORTH AVE)

REMOVE AND REPLACE
SIGN PANEL

EXISTING LUMINAIRE
TO BE REMOVED

SIGN PANEL NUMBER

MOUNTING TYPE

TR - TRUSS
CL - CANTILEVER
BM - BRIDGE MOUNTED
WP - WOOD POST
BS - BREAKAWAY STEEL
LP - LIGHT POLE
GM - GROUND MOUNTED

FILE NAME =	DESIGNED - AJP	REVISED -
...p\p\in_abc_68\22_290_pvt\trkg_12.dgn	DRAWN - TMB	REVISED -
USER NAME = jmejevaki	CHECKED - JMM	REVISED -
PLOT DATE = 12/16/2009	DATE - 10/16/09	REVISED -

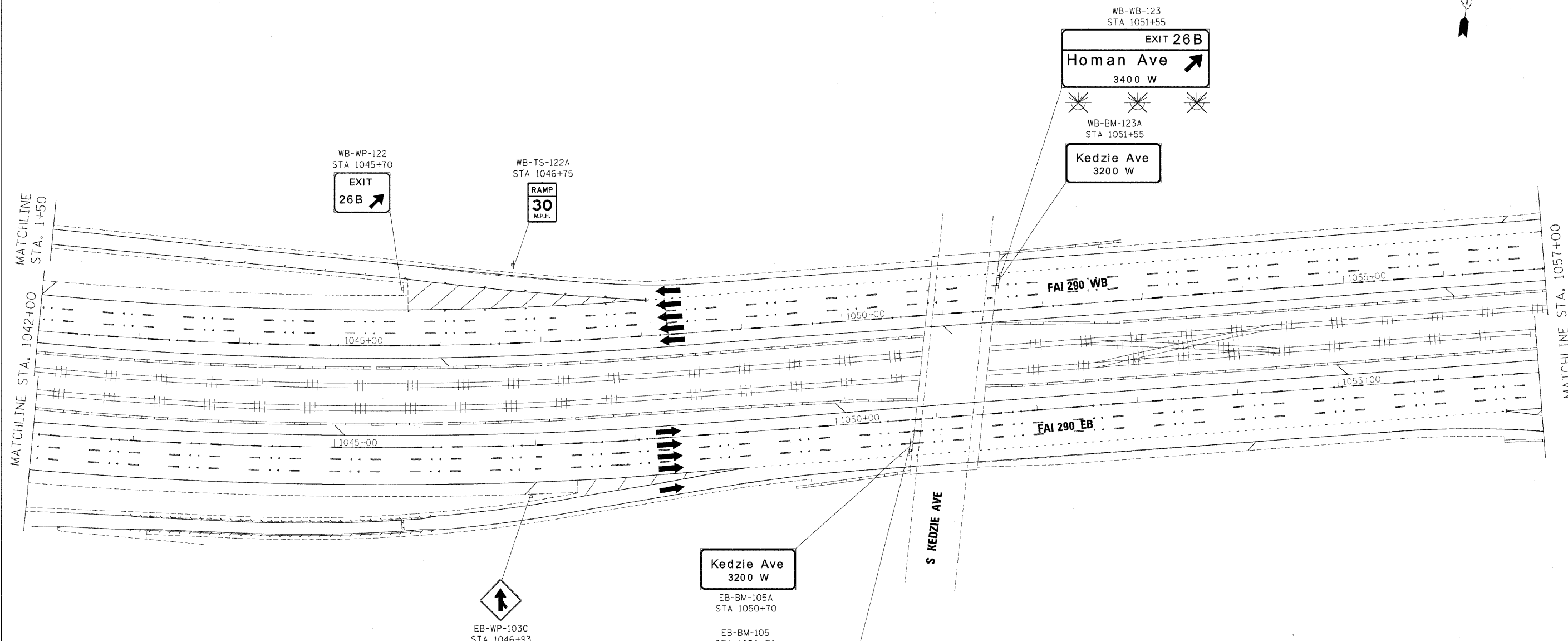
benesch

**STATE OF ILLINOIS
DEPARTMENT OF TRANSPORTATION**

**SIGNING PLAN
STA 1027+00 TO STA 1042+00**

SCALE: 1"=50' SHEET NO. 12 OF 24 SHEETS STA. TO STA.

F.A.I. RTE.	SECTION	COUNTY	TOTAL SHEETS	SHEET NO.
290	(2828B.D, ETC., 3031, IRS-6	COOK	300	201
FED. ROAD DIST. NO.			ILLINOIS FED. AID PROJECT	
			CONTRACT NO. 60G53	



**GUIDE SIGN SEQUENCE
NUMBERING CODE**

EXAMPLE

EB-TR-03

- | | | |
|----------------------------------|-------------------|----------------------|
| DIRECTION OF TRAFFIC | SIGN PANEL NUMBER | MOUNTING TYPE |
| NB - NORTHBOUND FAI 355 | | TR - TRUSS |
| SB - SOUTHBOUND FAI 355 | | CL - CANTILEVER |
| EB - EASTBOUND FAI 290 | | BM - BRIDGE MOUNTED |
| WB - WESTBOUND FAI 290 | | WP - WOOD POST |
| LS - LAKE STREET | | BS - BREAKAWAY STEEL |
| AT - ARMY TRAIL RD | | LP - LIGHT POLE |
| 83 - IL 83 (KINGERY HWY) | | GM - GROUND MOUNTED |
| 64 - IL 64 (NORTH AVE) | | |
| REMOVE AND REPLACE SIGN PANEL | | |
| EXISTING LUMINAIRE TO BE REMOVED | | |

FILE NAME =	DESIGNED - AJP	REVISED -
...p\p\h\ABC_68J22_290.pvt\trkg_13.dgn	DRAWN - TMB	REVISED -
USER NAME = jmajewski	CHECKED - JMM	REVISED -
PLOT DATE = 12/16/2009	DATE - 10/16/09	REVISED -

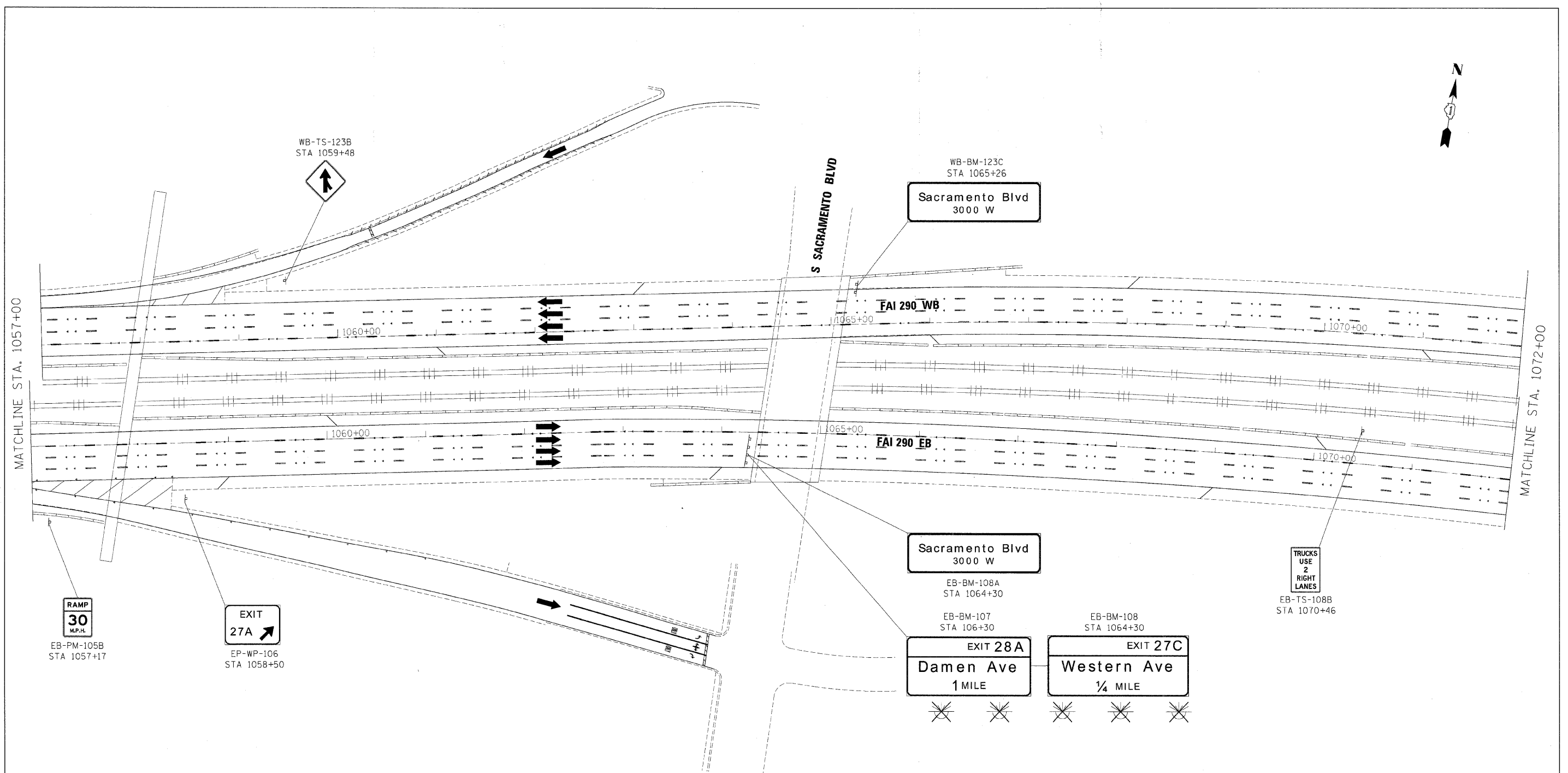
benesch

**STATE OF ILLINOIS
DEPARTMENT OF TRANSPORTATION**

**SIGNING PLAN
STA 1042+00 TO STA 1057+00**

SCALE: 1"=50' SHEET NO. 13 OF 24 SHEETS STA. TO STA.

F.A.I. RTE.	SECTION	COUNTY	TOTAL SHEETS	SHEET NO.
290	(2828B.D., ETC., 3031,1)RS-6	COOK	300	202
FED. ROAD DIST. NO.			ILLINOIS FED. AID PROJECT	
			CONTRACT NO. 60G53	



MATCHLINE STA. 1057+00

MATCHLINE STA. 1072+00

**GUIDE SIGN SEQUENCE
NUMBERING CODE**

EXAMPLE

DIRECTION OF TRAFFIC	EB-IR-03	SIGN PANEL NUMBER	
NB - NORTHBOUND FAI 355		MOUNTING TYPE	TR - TRUSS
SB - SOUTHBOUND FAI 355			CL - CANTILEVER
EB - EASTBOUND FAI 290			BM - BRIDGE MOUNTED
WB - WESTBOUND FAI 290			WP - WOOD POST
LS - LAKE STREET			BS - BREAKAWAY STEEL
AT - ARMY TRAIL RD			LP - LIGHT POLE
83 - IL 83 (KINGERY HWY)			CM - GROUND MOUNTED
64 - IL 64 (NORTH AVE)			
REMOVE AND REPLACE SIGN PANEL			
EXISTING LUMINAIRE TO BE REMOVED			

FILE NAME =	DESIGNED - AJP	REVISED -
...:\p\plan_abc_68J22_290_pvt\mkg_14.dgn	DRAWN - TMB	REVISED -
USER NAME = jmajewski	CHECKED - JMM	REVISED -
PLOT DATE = 12/16/2009	DATE - 10/16/09	REVISED -

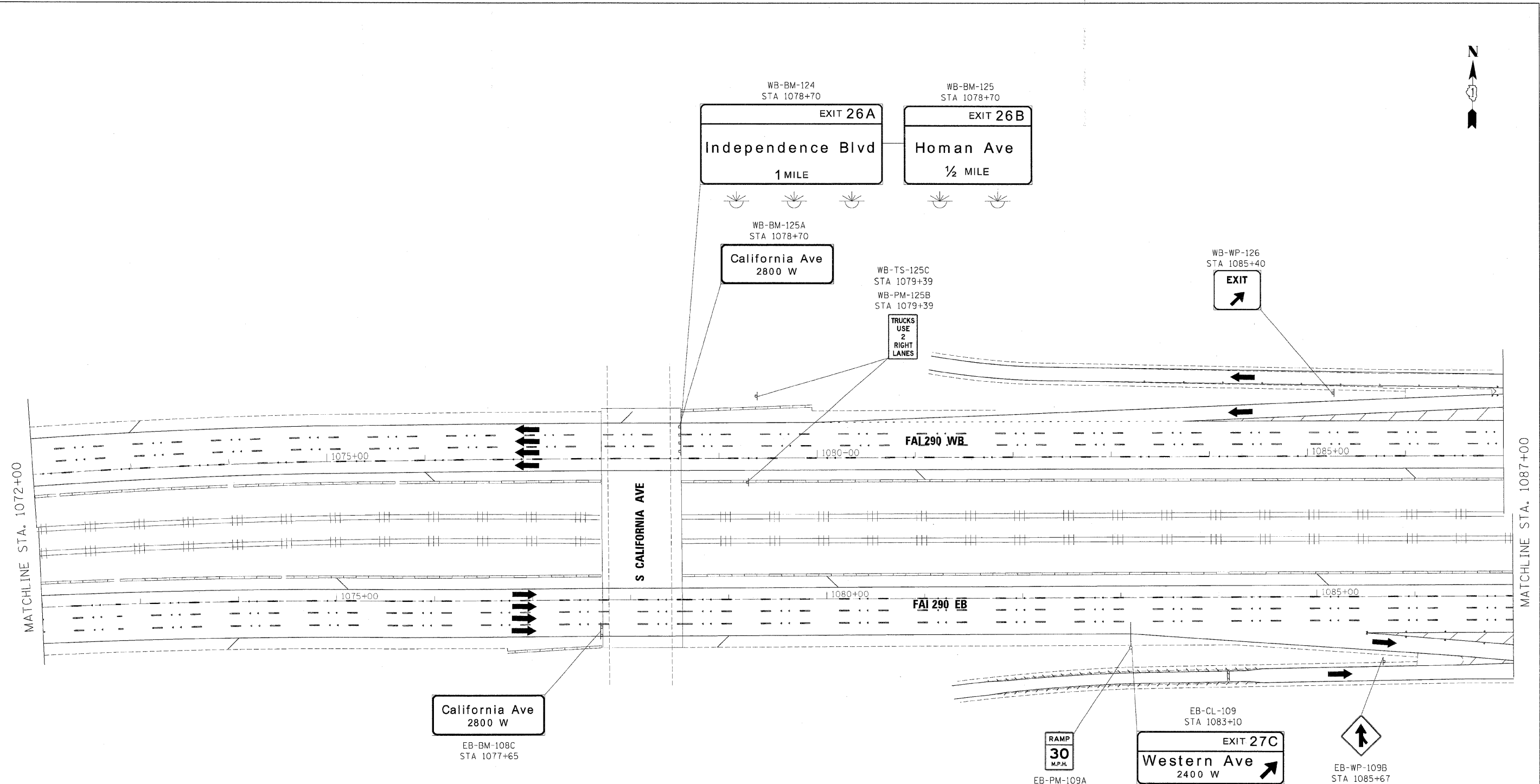
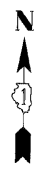
benesch

**STATE OF ILLINOIS
DEPARTMENT OF TRANSPORTATION**

**SIGNING PLAN
STA 1057+00 TO STA 1072+00**

SCALE: 1"=50' SHEET NO. 14 OF 24 SHEETS STA. TO STA.

F.A.I. RTE.	SECTION	COUNTY	TOTAL SHEETS	SHEET NO.
290	(2828B.D, ETC., 3031,1)RS-6	COOK	300	203
FED. ROAD DIST. NO.		ILLINOIS FED. AID PROJECT		CONTRACT NO. 60053



**GUIDE SIGN SEQUENCE
NUMBERING CODE**

EXAMPLE

- DIRECTION OF TRAFFIC
- NB - NORTHBOUND FAL 355
 - SB - SOUTHBOUND FAL 355
 - EB - EASTBOUND FAL 290
 - WB - WESTBOUND FAL 290
 - LS - LAKE STREET
 - AT - ARMY TRAIL RD
 - 83 - IL 83 (KINGERY HWY)
 - 64 - IL 64 (NORTH AVE)
- SIGN PANEL NUMBER
- MOUNTING TYPE
- TR - TRUSS
 - CL - CANTILEVER
 - BM - BRIDGE MOUNTED
 - WP - WOOD POST
 - BS - BREAKAWAY STEEL
 - LP - LIGHT POLE
 - GM - GROUND MOUNTED
- REMOVE AND REPLACE SIGN PANEL
- EXISTING LUMINAIRE TO BE REMOVED

FILE NAME =	DESIGNED - AJP	REVISED -
...\\p1r-abc.60.22.290.pvnt.kg.15.dgn	DRAWN - TMB	REVISED -
USER NAME = jno.gawki	CHECKED - JMM	REVISED -
PLOT DATE = 12/16/2009	DATE - 10/16/09	REVISED -

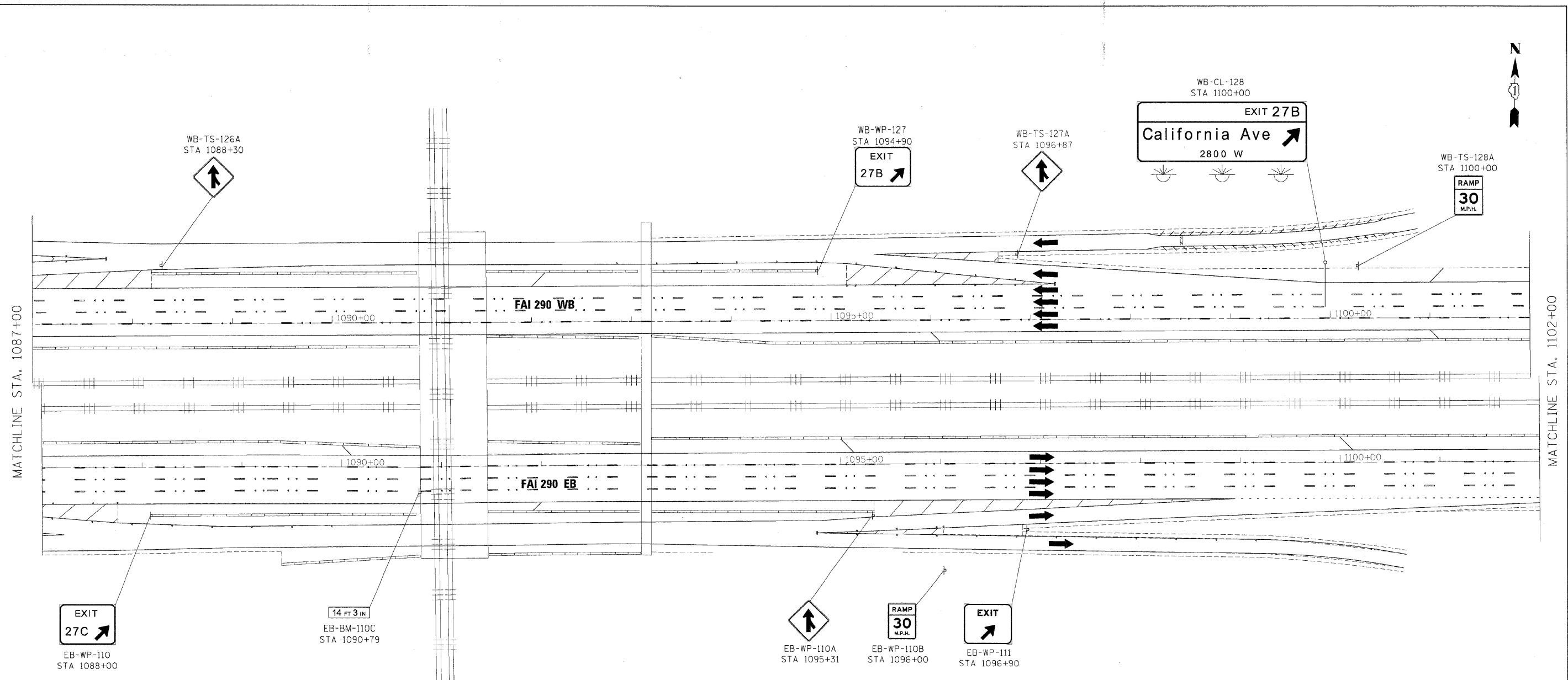
benesch

**STATE OF ILLINOIS
DEPARTMENT OF TRANSPORTATION**

**SIGNING PLAN
STA 1072+00 TO STA 1087+00**

SCALE: 1"=50' SHEET NO. 15 OF 24 SHEETS STA. TO STA.

F.A.I. RTE.	SECTION	COUNTY	TOTAL SHEETS	SHEET NO.
290	(2828B,D, ETC., 3031,URS-6	COOK	300	204
FED. ROAD DIST. NO. ILLINOIS FED. AID PROJECT			CONTRACT NO. 60653	



**GUIDE SIGN SEQUENCE
NUMBERING CODE**

EXAMPLE
EB-TR-03

DIRECTION OF TRAFFIC: EB

SIGN PANEL NUMBER: TR-03

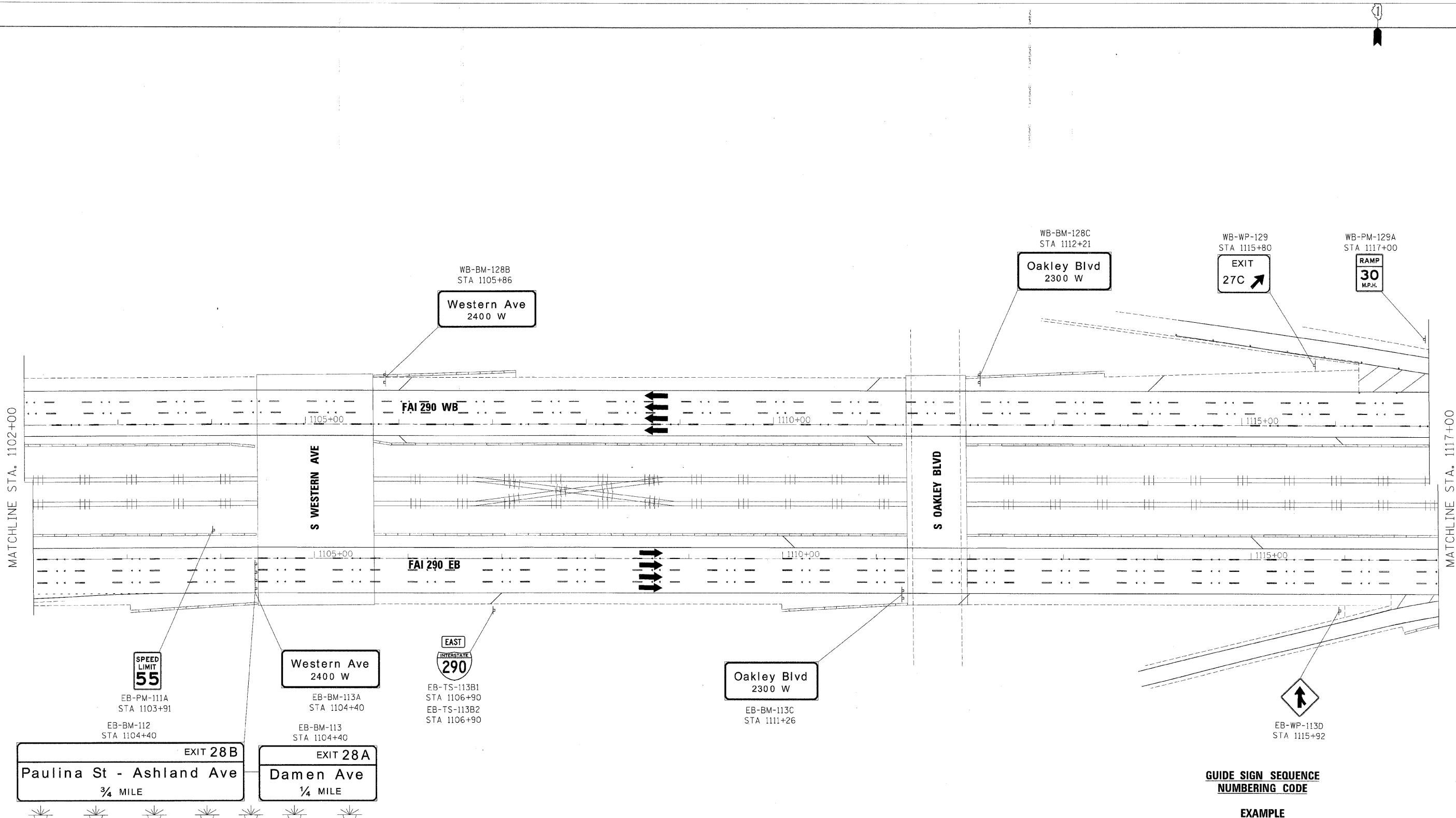
MOUNTING TYPE: TR

NB - NORTHBOUND FAI 355
 SB - SOUTHBOUND FAI 355
 EB - EASTBOUND FAI 290
 WB - WESTBOUND FAI 290
 LS - LAKE STREET
 AT - ARMY TRAIL RD
 83 - IL 83 (KINGERY HWY)
 64 - IL 64 (NORTH AVE)

[Box with diagonal line] REMOVE AND REPLACE SIGN PANEL
 [Circle with diagonal line] EXISTING LUMINAIRE TO BE REMOVED

TR - TRUSS
 CL - CANTILEVER
 BM - BRIDGE MOUNTED
 WP - WOOD POST
 BS - BREAKAWAY STEEL
 LP - LIGHT POLE
 GM - GROUND MOUNTED

FILE NAME =	DESIGNED - AJP	REVISED -	benesch	STATE OF ILLINOIS DEPARTMENT OF TRANSPORTATION	SIGNING PLAN		F.A.I. RTE.	SECTION	COUNTY	TOTAL SHEETS	SHEET NO.	
...\\p\p\in_abc_60\222_290_pvntmkg_16.dgn	DRAWN - TMB	REVISED -			STA 1087+00 TO STA 1102+00		290	(2828B.D, ETC., 3031.IRS-6	COOK	300	205	
USER NAME = jnojewski	CHECKED - JMM	REVISED -			SCALE: 1"=50'		SHEET NO. 16 OF 24 SHEETS	STA.	TO STA.	CONTRACT NO. 60G53		
PLOT DATE = 12/16/2009	DATE - 10/16/09	REVISED -			FED. ROAD DIST. NO.		ILLINOIS	FED. AID PROJECT				



**GUIDE SIGN SEQUENCE
NUMBERING CODE**

EXAMPLE
EB-IR-03

DIRECTION OF TRAFFIC	SIGN PANEL NUMBER	MOUNTING TYPE
NB - NORTHBOUND FAI 355		TR - TRUSS
SB - SOUTHBOUND FAI 355		CL - CANTILEVER
EB - EASTBOUND FAI 290		BM - BRIDGE MOUNTED
WB - WESTBOUND FAI 290		WP - WOOD POST
LS - LAKE STREET		BS - BREAKAWAY STEEL
AT - ARMY TRAIL RD		LP - LIGHT POLE
83 - IL 83 (KINGERY HWY)		GM - GROUND MOUNTED
64 - IL 64 (NORTH AVE)		
REMOVE AND REPLACE SIGN PANEL		
EXISTING LUMINAIRE TO BE REMOVED		

FILE NAME =	DESIGNED - AJP	REVISED -
...p\p\in_ABC_68J22_290_pvetnkg_17.dgn	DRAWN - TMB	REVISED -
USER NAME = jma_owaki	CHECKED - JMM	REVISED -
PLOT DATE = 12/16/2009	DATE - 10/16/09	REVISED -

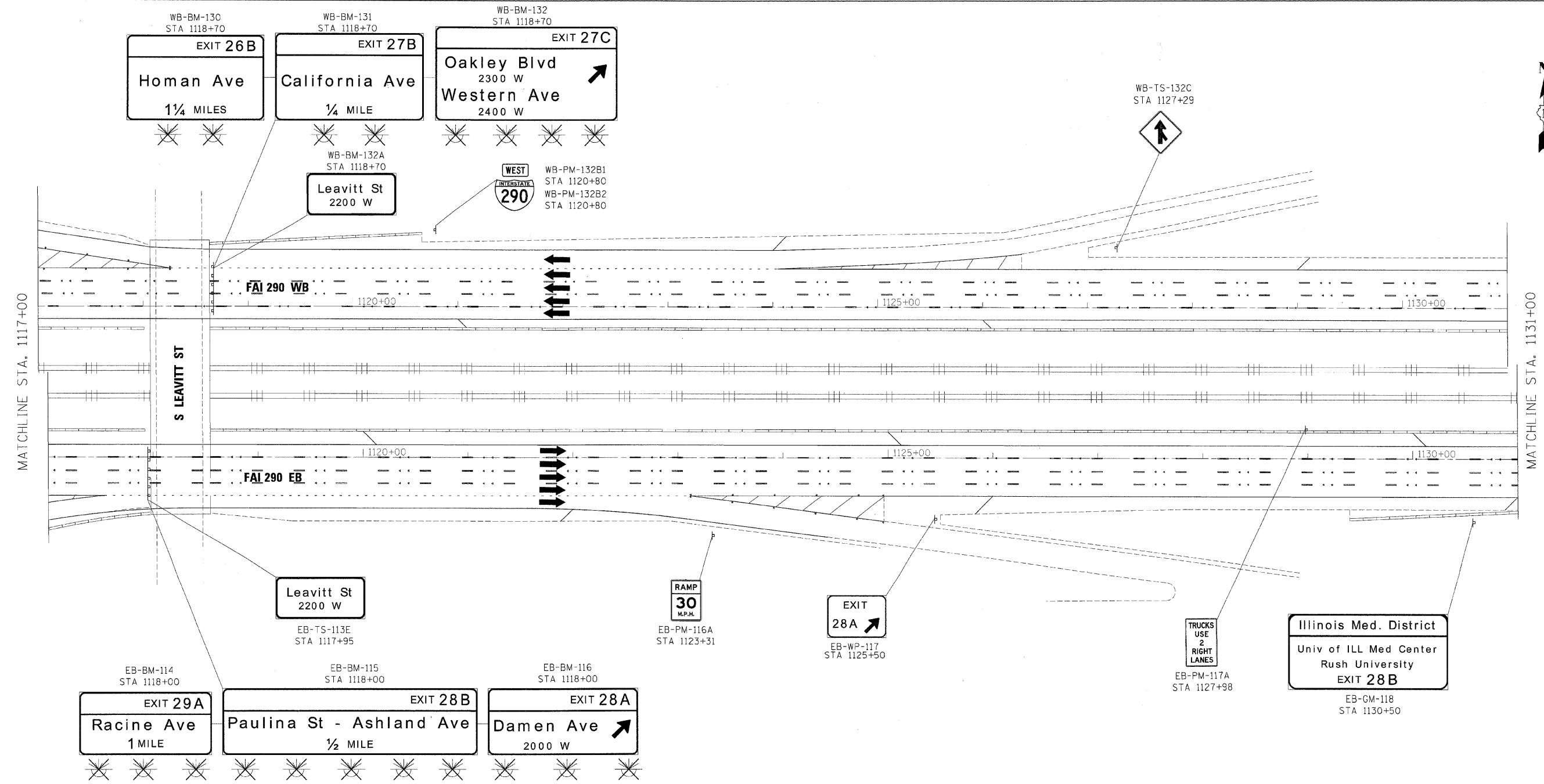
benesch

**STATE OF ILLINOIS
DEPARTMENT OF TRANSPORTATION**

**SIGNING PLAN
STA 1102+00 TO STA 1117+00**

SCALE: 1"=50' SHEET NO. 17 OF 24 SHEETS STA. TO STA.

F.A.I. RT.	SECTION	COUNTY	TOTAL SHEETS	SHEET NO.
290	(2828B,D, ETC., 3031,1)RS-6	COOK	300	206
FED. ROAD DIST. NO.			ILLINOIS FED. AID PROJECT	
			CONTRACT NO. 60G53	



**GUIDE SIGN SEQUENCE
NUMBERING CODE**

EXAMPLE

DIRECTION OF TRAFFIC	EB-TR-03	SIGN PANEL NUMBER	
NB - NORTHBOUND FAI 355		MOUNTING TYPE	TR - TRUSS
SB - SOUTHBOUND FAI 355			CL - CANTILEVER
EB - EASTBOUND FAI 290			BM - BRIDGE MOUNTED
WB - WESTBOUND FAI 290			WP - WOOD POST
LS - LAKE STREET			BS - BREAKAWAY STEEL
AT - ARMY TRAIL RD			LP - LIGHT POLE
83 - IL 83 (KINGERY HWY)			GM - GROUND MOUNTED
64 - IL 64 (NORTH AVE)			
REMOVE AND REPLACE SIGN PANEL			
EXISTING LUMINAIRE TO BE REMOVED			

FILE NAME =	DESIGNED - AJP	REVISED -
...p\p\in_abc_68j22_298_pvt\tnkg_18.dgn	DRAWN - TMB	REVISED -
USER NAME = jmajewski	CHECKED - JMM	REVISED -
PLOT DATE = 12/16/2009	DATE - 10/16/09	REVISED -

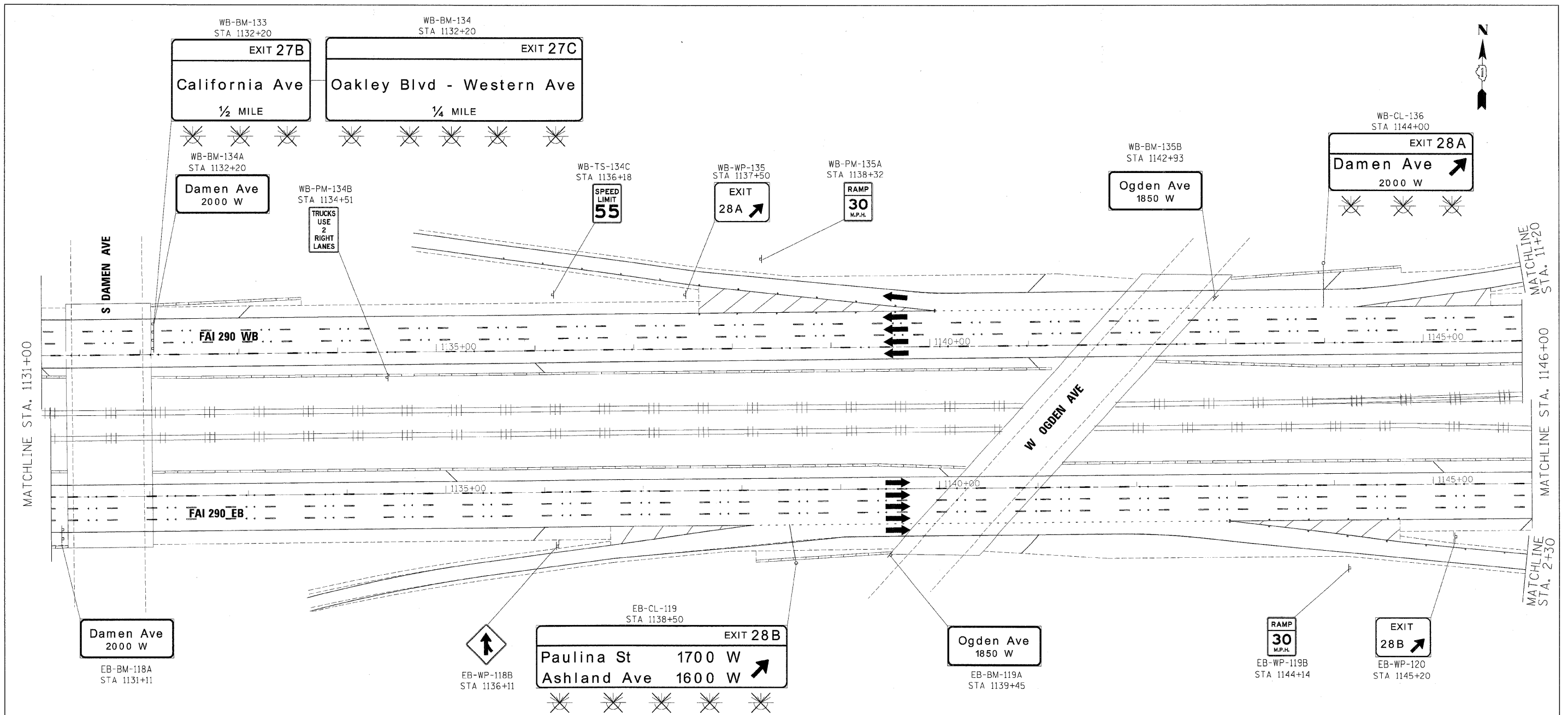
benesch

**STATE OF ILLINOIS
DEPARTMENT OF TRANSPORTATION**

**SIGNING PLAN
STA 1117+00 TO STA 1131+00**

SCALE: 1"=50' SHEET NO. 18 OF 24 SHEETS STA. TO STA.

F.A.I. RTE.	SECTION	COUNTY	TOTAL SHEETS	SHEET NO.
290	(2828B,D, ETC., 3031,1)RS-6	COOK	300	207
CONTRACT NO. 60G53				
FED. ROAD DIST. NO. ILLINOIS FED. AID PROJECT				



**GUIDE SIGN SEQUENCE
NUMBERING CODE**

EXAMPLE
EB-TR-03

DIRECTION OF TRAFFIC	SIGN PANEL NUMBER
NB - NORTHBOUND FAI 355	
SB - SOUTHBOUND FAI 355	
EB - EASTBOUND FAI 290	
WB - WESTBOUND FAI 290	
LS - LAKE STREET	
AT - ARMY TRAIL RD	
83 - IL 83 (KINGERY HWY)	
64 - IL 64 (NORTH AVE)	
REMOVE AND REPLACE SIGN PANEL	MOUNTING TYPE
EXISTING LLUMINAIRE TO BE REMOVED	TR - TRUSS
	CL - CANTILEVER
	BM - BRIDGE MOUNTED
	WP - WOOD POST
	BS - BREAKAWAY STEEL
	LP - LIGHT POLE
	GM - GROUND MOUNTED

FILE NAME =	DESIGNED - AJP	REVISED -
...:\p\in.abc.68\22.298.pvmt\kg.19.dgn	DRAWN - TMB	REVISED -
USER NAME = jirajewski	CHECKED - JMM	REVISED -
PLDT DATE = 12/16/2009	DATE - 10/16/09	REVISED -

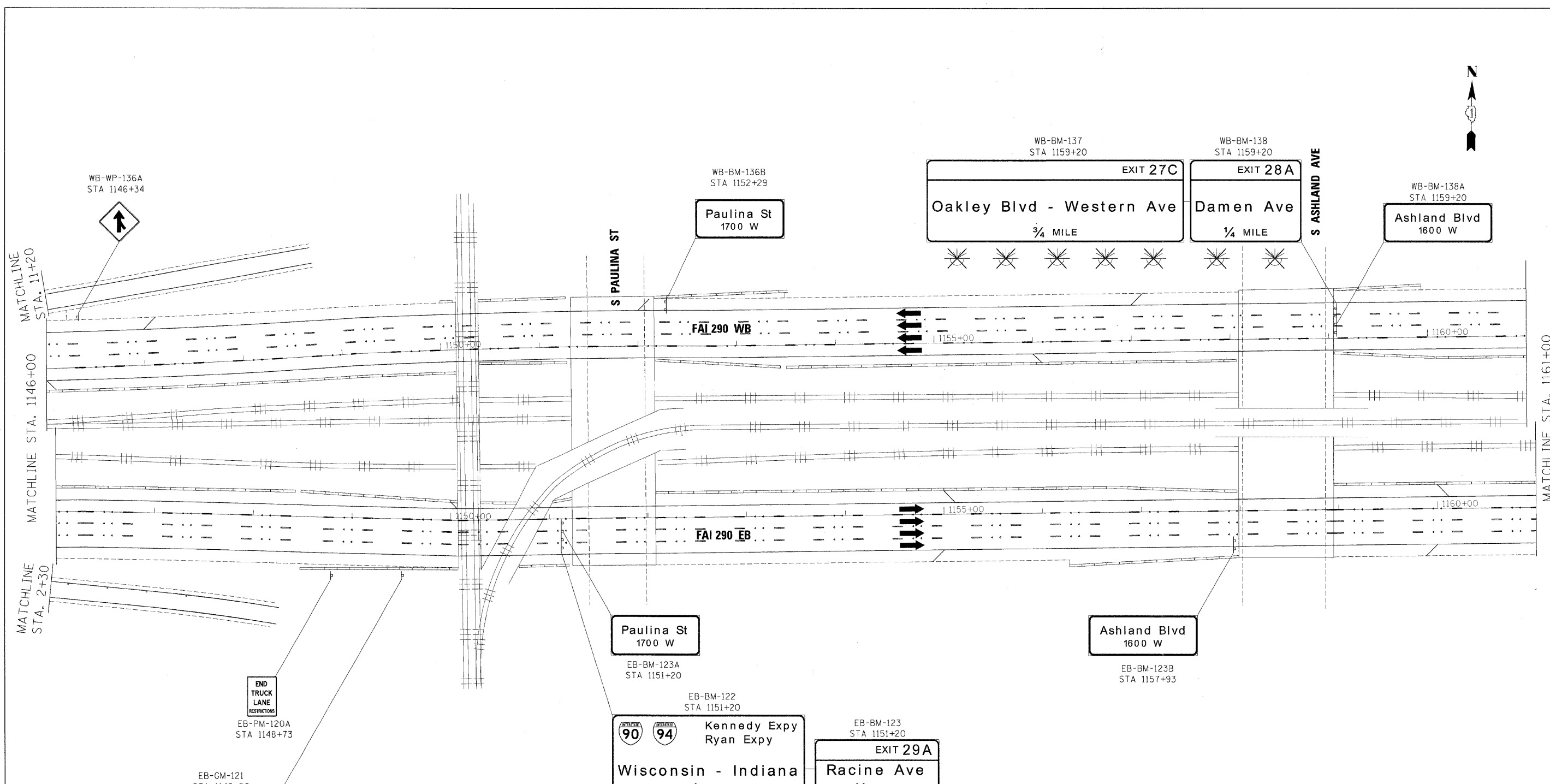
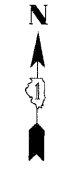
benesch

**STATE OF ILLINOIS
DEPARTMENT OF TRANSPORTATION**

**SIGNING PLAN
STA 1131+00 TO STA 1146+00**

SCALE: 1"=50' SHEET NO. 19 OF 24 SHEETS STA. TO STA.

F.A.I. RTE.	SECTION	COUNTY	TOTAL SHEETS	SHEET NO.
290	(2828B.D. ETC., 3031.I)RS-6	COOK	300	208
FED. ROAD DIST. NO. [ILLINOIS] FED. AID PROJECT			CONTRACT NO. 60653	



EXAMPLE

DIRECTION OF TRAFFIC	EB-IR-03	SIGN PANEL NUMBER
NB - NORTHBOUND FAI 355		
SB - SOUTHBOUND FAI 355		
EB - EASTBOUND FAI 290		
WB - WESTBOUND FAI 290		
LS - LAKE STREET		
AT - ARMY TRAIL RD		
83 - IL 83 (KINGERY HWY)		
64 - IL 64 (NORTH AVE)		
REMOVE AND REPLACE SIGN PANEL		MOUNTING TYPE
EXISTING LUMINAIRE TO BE REMOVED		TR - TRUSS
		CL - CANTILEVER
		BM - BRIDGE MOUNTED
		WP - WOOD POST
		BS - BREAKAWAY STEEL
		LP - LIGHT POLE
		GM - GROUND MOUNTED

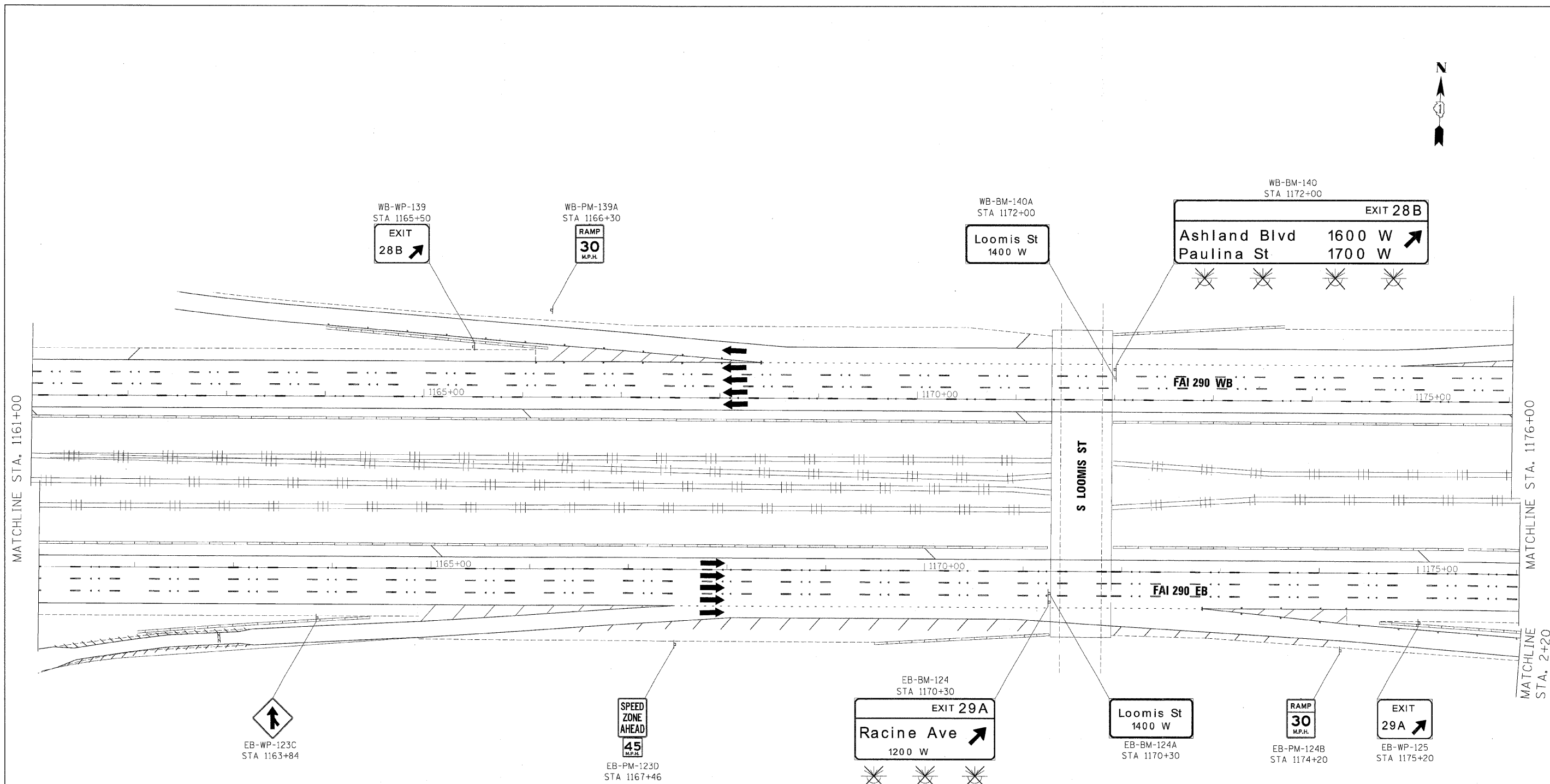
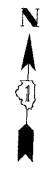
FILE NAME -	DESIGNED - AJP	REVISED -
...:\p\p\in_ABC_68J22_290_pvm\trkg_20.dgn	DRAWN - TMB	REVISED -
USER NAME - jrajewski	CHECKED - JMM	REVISED -
PLDT DATE - 12/16/2009	DATE - 10/16/09	REVISED -

benesch

**STATE OF ILLINOIS
DEPARTMENT OF TRANSPORTATION**

SIGNING PLAN
STA 1146+00 TO STA 1161+00
SCALE: 1"=50' SHEET NO. 20 OF 24 SHEETS STA. TO STA.

F.A.I. RTE.	SECTION	COUNTY	TOTAL SHEETS NO.	SHEET NO.
290	(2828B.D, ETC., 3031.1)RS-6	COOK	300	209
FED. ROAD DIST. NO.			ILLINOIS FED. AID PROJECT	
			CONTRACT NO. 60653	



**GUIDE SIGN SEQUENCE
NUMBERING CODE**

EXAMPLE

DIRECTION OF TRAFFIC	EB-TR-03	SIGN PANEL NUMBER
NB - NORTHBOUND FAI 355		
SB - SOUTHBOUND FAI 355		
EB - EASTBOUND FAI 290		
WB - WESTBOUND FAI 290		
LS - LAKE STREET		
AT - ARMY TRAIL RD		
83 - IL 83 (KINGERY HWY)		
64 - IL 64 (NORTH AVE)		
REMOVE AND REPLACE SIGN PANEL		MOUNTING TYPE
EXISTING LUMINAIRE TO BE REMOVED		TR - TRUSS
		CL - CANTILEVER
		BM - BRIDGE MOUNTED
		WP - WOOD POST
		BS - BREAKAWAY STEEL
		LP - LIGHT POLE
		GM - GROUND MOUNTED

FILE NAME =	DESIGNED - AJP	REVISED -
...p\p\in_ABC_68J22_290_pvt\mkkg_21.dgn	DRAWN - TMB	REVISED -
USER NAME = jmajewski	CHECKED - JMM	REVISED -
PLOT DATE = 12/16/2009	DATE - 10/16/09	REVISED -

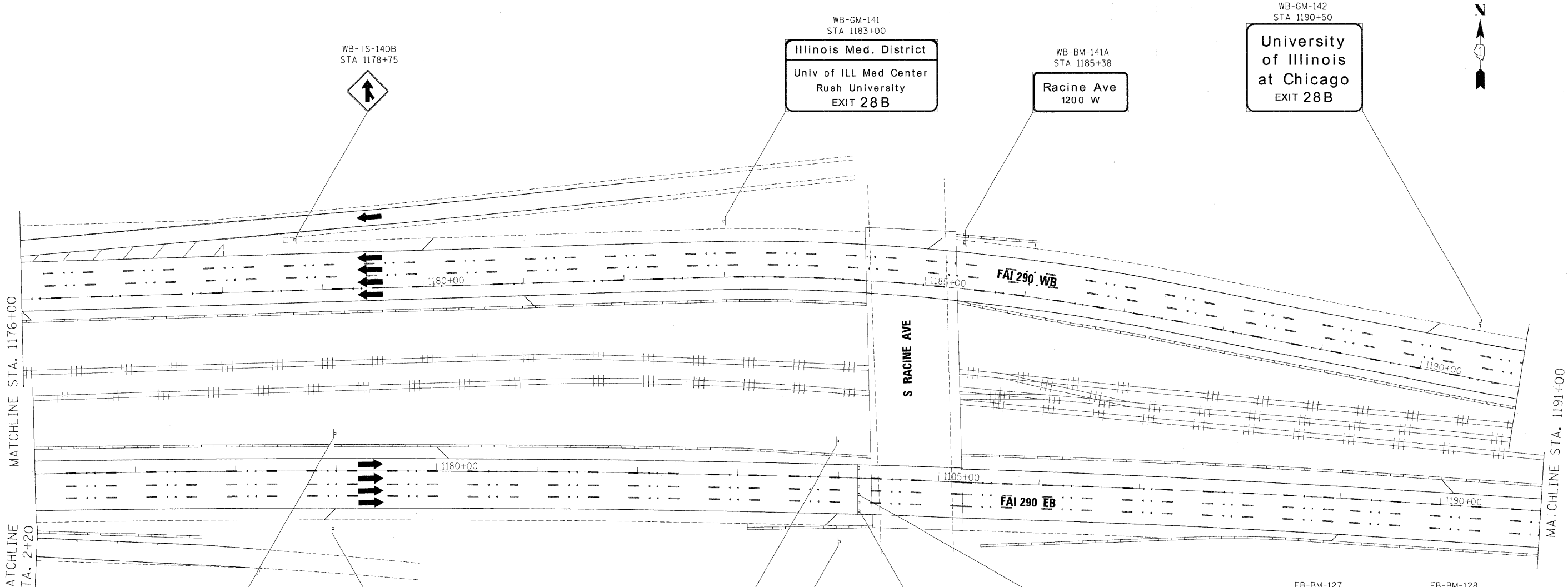
benesch

**STATE OF ILLINOIS
DEPARTMENT OF TRANSPORTATION**

**SIGNING PLAN
STA 1161+00 TO STA 1176+00**

SCALE: 1"=50' SHEET NO. 21 OF 24 SHEETS STA. TO STA.

F.A.I. RTE.	SECTION	COUNTY	TOTAL SHEETS	SHEET NO.
290	(2828B,D, ETC., 3031)RS-6	COOK	300	210
FED. ROAD DIST. NO. [ILLINOIS] FED. AID PROJECT			CONTRACT NO. 60653	



EB-PM-125A1
STA 1178+98
EB-PM-125A2
STA 1178+98

EB-TS-125B1
STA 1178+98
EB-TS-125B2
STA 1178+98

EB-PM-125D
STA 1184+00

EB-WP-125C
STA 1184+00

EB-BM-126
STA 1184+20

EB-BM-128A
STA 1184+20

EB-BM-127
STA 1184+20

EB-BM-128
STA 1184+20

WEST
Kennedy
Expy

Wisconsin

EAST
Ryan
Expy

Indiana

**GUIDE SIGN SEQUENCE
NUMBERING CODE**

EXAMPLE

- DIRECTION OF TRAFFIC
- NB - NORTHBOUND FAI 355
 - SB - SOUTHBOUND FAI 355
 - EB - EASTBOUND FAI 290
 - WB - WESTBOUND FAI 290
 - LS - LAKE STREET
 - AT - ARMY TRAIL RD
 - 83 - IL 83 (KINGERY HWY)
 - 64 - IL 64 (NORTH AVE)
- SIGN PANEL NUMBER
- MOUNTING TYPE
- TR - TRUSS
 - CL - CANTILEVER
 - BM - BRIDGE MOUNTED
 - WP - WOOD POST
 - 3S - BREAKAWAY STEEL
 - LP - LIGHT POLE
 - GM - GROUND MOUNTED
- REMOVE AND REPLACE SIGN PANEL
- EXISTING LUMINAIRE TO BE REMOVED

FILE NAME =	DESIGNED - AJP	REVISED -
...:\p\p\In_ABC_68J22_298_p\m\m\kg_22.dgn	DRAWN - TMB	REVISED -
USER NAME = jma_ewski	CHECKED - JMM	REVISED -
PLOT DATE = 12/16/2009	DATE - 10/16/09	REVISED -

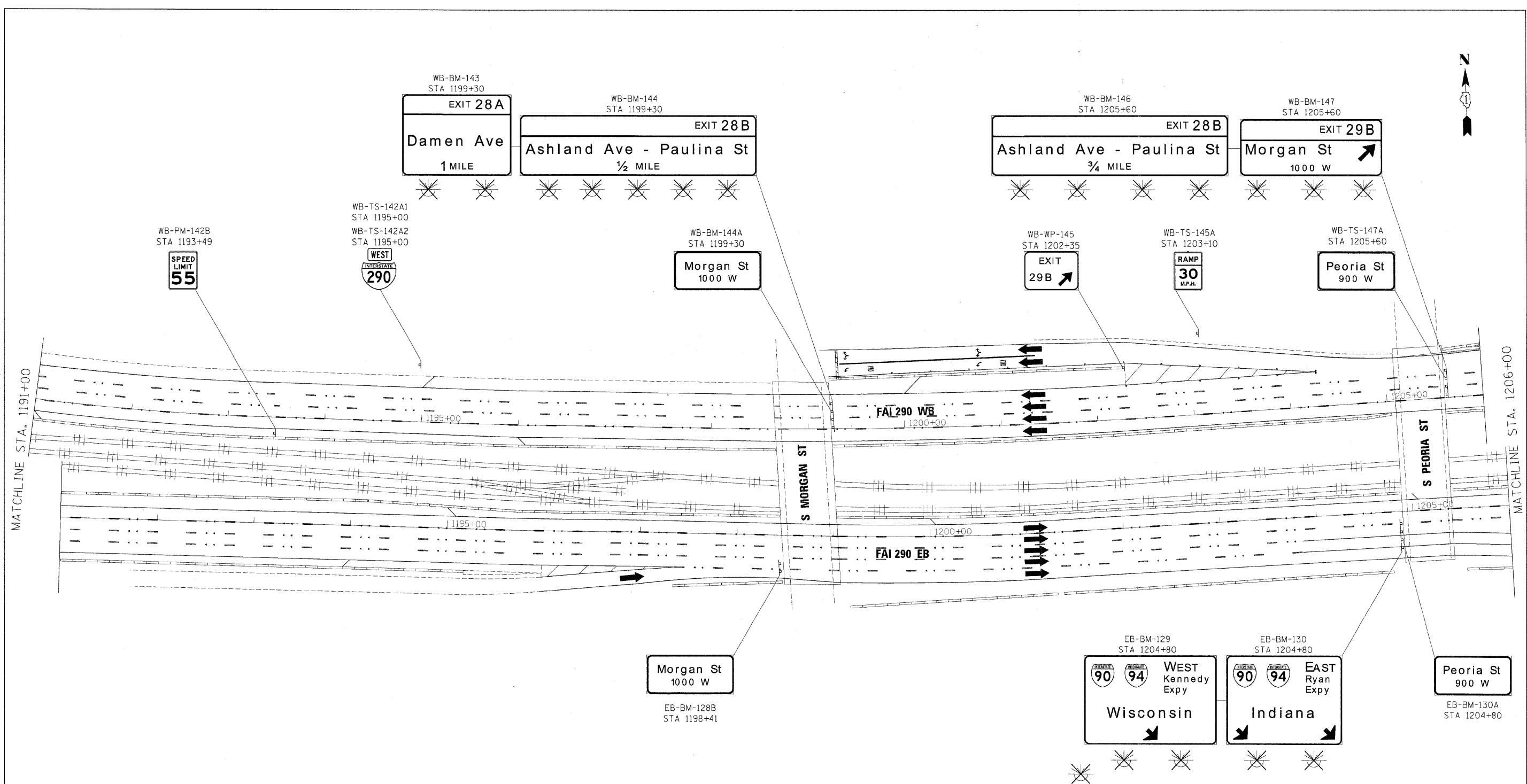
benesch

**STATE OF ILLINOIS
DEPARTMENT OF TRANSPORTATION**

**SIGNING PLAN
STA 1176+00 TO STA 1191+00**

SCALE: 1"=50' SHEET NO. 22 OF 24 SHEETS STA. TO STA.

F.A.I. RTE.	SECTION	COUNTY	TOTAL SHEETS	SHEET NO.
290	(2828B,D, ETC., 3031:1)RS-6	COOK	300	211
CONTRACT NO. 60G53				
FED. ROAD DIST. NO. [ILLINOIS] FED. AID PROJECT				



**GUIDE SIGN SEQUENCE
NUMBERING CODE**

EXAMPLE

- DIRECTION OF TRAFFIC
- NB - NORTHBOUND FAI 355
 - SB - SOUTHBOUND FAI 355
 - EB - EASTBOUND FAI 290
 - WB - WESTBOUND FAI 290
 - LS - LAKE STREET
 - AT - ARMY TRAIL RD
 - 83 - IL 83 (KINGERY HWY)
 - 64 - IL 64 (NORTH AVE)
- REMOVE AND REPLACE SIGN PANEL
- EXISTING LUMINAIRE TO BE REMOVED
- SIGN PANEL NUMBER
- MOUNTING TYPE
- TR - TRUSS
 - CL - CANTILEVER
 - BM - BRIDGE MOUNTED
 - WP - WOOD POST
 - BS - BREAKAWAY STEEL
 - LP - LIGHT POLE
 - GM - GROUND MOUNTED

FILE NAME =	DESIGNED - AJP	REVISED -
...:\p\in.ABC.60J22.290.pvmtmkg.23.dgn	DRAWN - TMB	REVISED -
USER NAME = jma_ewsk1	CHECKED - JMM	REVISED -
PLOT DATE = 12/16/2009	DATE - 10/16/09	REVISED -

benesch

**STATE OF ILLINOIS
DEPARTMENT OF TRANSPORTATION**

**SIGNING PLAN
STA 1191+00 TO STA 1206+00**

SCALE: 1"=50' SHEET NO. 23 OF 24 SHEETS STA. TO STA.

F.A.I. RTE.	SECTION	COUNTY	TOTAL SHEETS	SHEET NO.
290	(2828B,D, ETC., 3031, IRS-6)	COOK	300	212
FED. ROAD DIST. NO. [ILLINOIS] FED. AID PROJECT			CONTRACT NO. 60G53	

**GUIDE SIGN SEQUENCE
NUMBERING CODE**

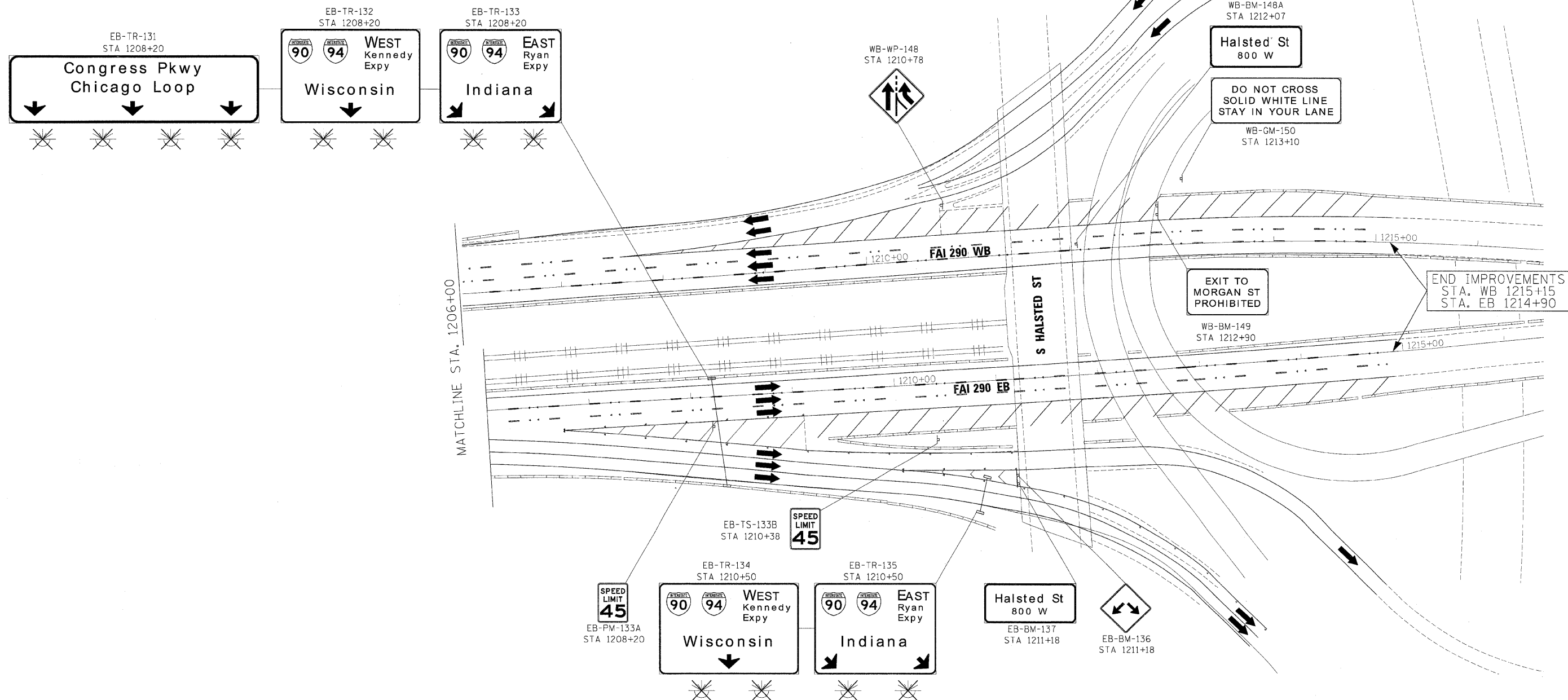
EXAMPLE
EB-TR-03

DIRECTION OF TRAFFIC
 NB - NORTHBOUND FAI 355
 SB - SOUTHBOUND FAI 355
 EB - EASTBOUND FAI 290
 WB - WESTBOUND FAI 290
 LS - LAKE STREET
 AT - ARMY TRAIL RD
 83 - IL 83 (KINGERY HWY)
 64 - IL 64 (NORTH AVE)

SIGN PANEL NUMBER

MOUNTING TYPE
 TR - TRUSS
 CL - CANTILEVER
 BM - BRIDGE MOUNTED
 WP - WOOD POST
 BS - BREAKAWAY STEEL
 LP - LIGHT POLE
 GM - GROUND MOUNTED

REMOVE AND REPLACE SIGN PANEL
 EXISTING LUMINAIRE TO BE REMOVED



FILE NAME =	DESIGNED - AJP	REVISED -
...:\p\p\in-ABC_68J22_298_pvmtmkig_24.dgn	DRAWN - TMB	REVISED -
USER NAME = jirajaweki	CHECKED - JMM	REVISED -
PLOT DATE = 12/16/2009	DATE - 10/16/09	REVISED -

benesch

**STATE OF ILLINOIS
DEPARTMENT OF TRANSPORTATION**

**SIGNING PLAN
STA 1206+00 TO STA 1221+00**

SCALE: 1"=50' SHEET NO. 24 OF 24 SHEETS STA. TO STA.

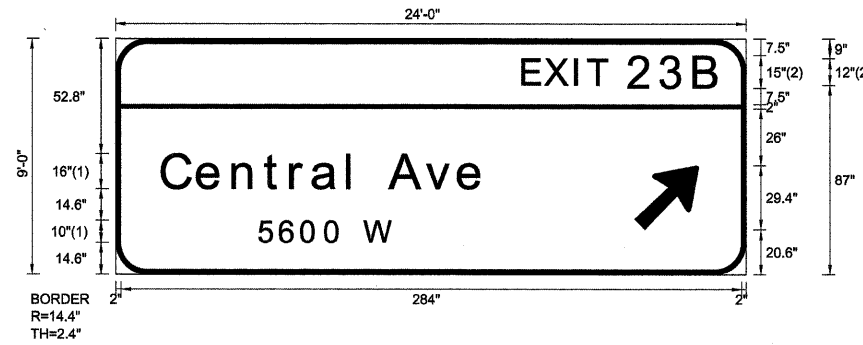
F.A.J. RTE.	SECTION	COUNTY	TOTAL SHEETS	SHEET NO.
290	(2828B,D, ETC., 3031)RS-6	COOK	300	213
CONTRACT NO. 60G53				
FED. ROAD DIST. NO. ILLINOIS FED. AID PROJECT				

SIGN DETAIL
1:75

EB-CL-93
STA. 876+50



Fred M. Lin 12-15-09
 FRED M. LIN, P.E. DATE
 ILLINOIS REGISTERED ENGINEER NO. 062-056704
 REGISTRATION EXPIRES NOV. 30, 2011
 DWGS.: 186-189, 214-285, 286-288, 289-292



FONT:
 (1) ClearviewHwy-5-W-R
 (2) ClearviewHwy-5-W

SIGN NUMBER	name
WIDTH x HGHT.	24'-0" x 9'-0"
BORDER WIDTH	2.4"
CORNER RADIUS	14.4"
MOUNTING	Overhead
BACKGROUND	TYPE: Reflective
	COLOR: Green
LEGEND/BORDER	TYPE: Reflective
	COLOR: White/White

SYMBOL	ROT	X	Y	WID	HT
ARMED	45	237	20.6	24	37.8

Panel Style: sign_default.ssi
 Dimensions are in inches.tenths

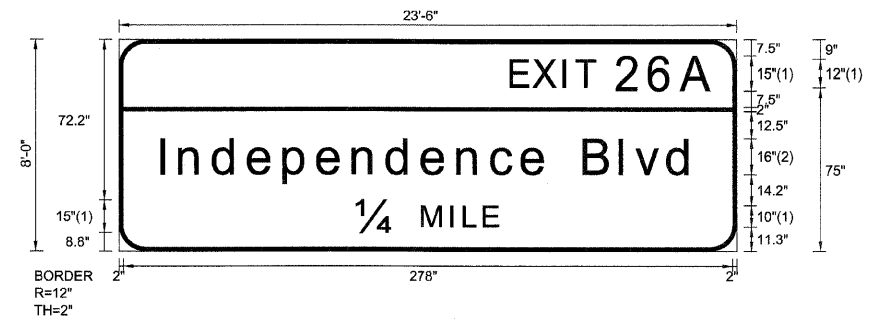
Letter locations are panel edge to lower left corner

LETTER POSITIONS (X)													LENGTH	SERIES/SIZE			
E	X	I	T	2	3	B										ClearviewHwy-5-W	
186.4	196.7	210.3	216.3	234.9	249.2	265										90	12,15
C	e	n	t	r	a	l		A	v	e						ClearviewHwy-5-W-R	
21.6	37.8	54	68.6	80.4	90.4	106.4	111.4	125.6	142.2	156.9						147.1	1613
5	6	0	0		W											ClearviewHwy-5-W-R	
65.9	75.3	85.1	96	104.2	113.7											61.1	10

SIGN DETAIL
1:75

EB-BM-99
STA. 984+25

SIGN NUMBER	name
WIDTH x HGHT.	23'-6" x 8'-0"
BORDER WIDTH	2"
CORNER RADIUS	12"
MOUNTING	Overhead
BACKGROUND	TYPE: Reflective COLOR: Green
LEGEND/BORDER	TYPE: Reflective COLOR: White/White



FONT:
(1) ClearviewHwy-5-W
(2) ClearviewHwy-5-W-R

Panel Style: sign_default.ssi
Dimensions are in inches.tenths

Letter locations are panel edge to lower left corner

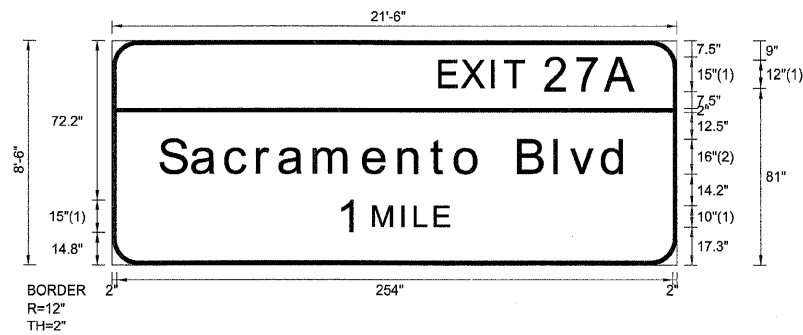
SYMBOL	ROT	X	Y	WID	HT

LETTER POSITIONS (X)																				LENGTH	SERIES/SIZE
E	X	I	T	2	6	A														92	ClearviewHwy-5-W 12,15
179.4	189.7	203.3	209.3	227.9	243	257.4														243	ClearviewHwy-5-W-R 1613
I	n	d	e	p	e	n	d	e	n	c	e	B	I	v	d					64.5	ClearviewHwy-5-W 15,10
19.5	27.9	43.4	59.4	75.6	91	107.2	122.8	138.8	155	170.5	184.4	196.1	212.7	229.3	236.2	250.9					
1/4	M	I	L	E																	
108.8	138.8	151.9	157.8	166.9																	

SIGN DETAIL

1:75

EB-BM-100
STA. 997+70



FONT:
(1) ClearviewHwy-5-W
(2) ClearviewHwy-5-W-R

Panel Style: sign_default.ssi
Dimensions are in inches.tenths

Letter locations are panel edge to lower left corner

SIGN NUMBER	name
WIDTH x HGHT.	21'-6" x 8'-6"
BORDER WIDTH	2"
CORNER RADIUS	12"
MOUNTING	Overhead
BACKGROUND	TYPE: Reflective
	COLOR: Green
LEGEND/BORDER	TYPE: Reflective
	COLOR: White/White

SYMBOL	ROT	X	Y	WID	HT

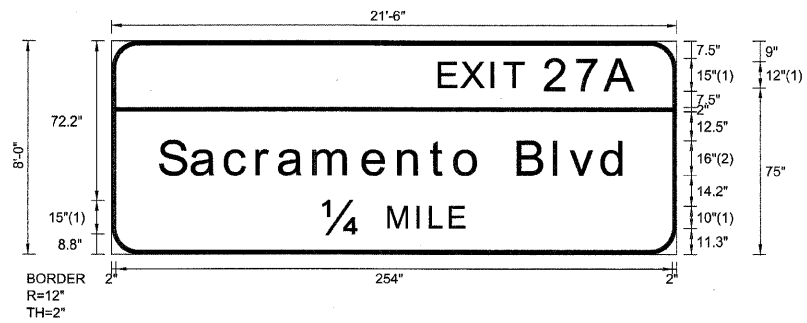
LETTER POSITIONS (X)

																				LENGTH	SERIESIZE
E	X	I	T	2	7	A														90.1	ClearviewHwy-5-W 12,15
149.9	160.2	173.9	179.8	198.4	212.6	226														213.8	ClearviewHwy-5-W-R 1613
S	a	c	r	a	m	e	n	t	o	B	l	v	d							50.2	ClearviewHwy-5-W 15,10
22.1	36.9	52.2	66.7	76.7	92.7	115.2	131.4	146	157.2	169.5	186	202.6	209.6	224.3							
1	M	I	L	E																	
103.9	119.7	132.8	138.7	147.8																	

SIGN DETAIL
1:75

EB-BM-104
STA. 1037+40

SIGN NUMBER	name
WIDTH x HGHT.	21'-6" x 8'-0"
BORDER WIDTH	2"
CORNER RADIUS	12"
MOUNTING	Overhead
BACKGROUND	TYPE: Reflective COLOR: Green
LEGEND/BORDER	TYPE: Reflective COLOR: White/White



FONT:
(1) ClearviewHwy-5-W
(2) ClearviewHwy-5-W-R

Panel Style: sign_default.ssi
Dimensions are in inches.tenths

Letter locations are panel edge to lower left corner

SYMBOL	ROT	X	Y	WID	HT

LETTER POSITIONS (X)

LENGTH SERIESSIZE

Letter	X	Y	Length	Series Size
E	149.9	15.0	90.1	12,15
X	160.2	15.0		
I	173.9	15.0		
T	179.8	15.0		
2	198.4	15.0		
7	212.6	15.0		
A	226	15.0		
S	22.1	81.5	213.8	1613
a	36.9	81.5		
c	52.2	81.5		
r	66.7	81.5		
a	76.7	81.5		
m	92.7	81.5		
e	115.2	81.5		
n	131.4	81.5		
t	146	81.5		
o	157.2	81.5		
B	169.5	81.5		
l	186.1	81.5		
v	202.6	81.5		
d	209.6	81.5		
1/4	96.8	78.5	64.5	15,10
M	126.8	78.5		
I	139.9	78.5		
L	145.9	78.5		
E	154.9	78.5		

FILE NAME =	DESIGNED - SEW	REVISED -
*FILE#	DRAWN - SEW	REVISED -
USER NAME = #USER#	CHECKED - SEW	REVISED -
PLOT DATE = #DATE#	DATE - 12/2009	REVISED -



STATE OF ILLINOIS
DEPARTMENT OF TRANSPORTATION

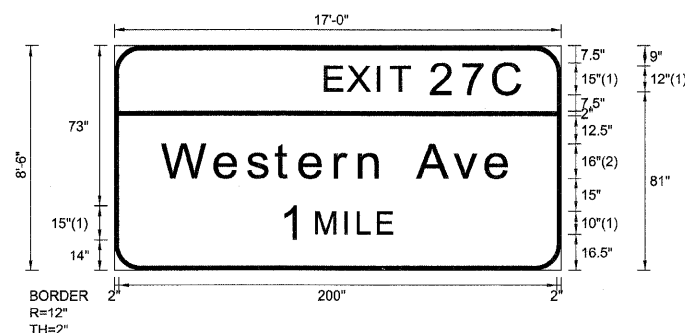
SIGNING DETAILS			
SCALE: N.T.S.	SHEET NO. 8 OF 79 SHEETS	STA.	TO STA.

F.A.I. RTE.	SECTION	COUNTY	TOTAL SHEETS	SHEET NO.
290 (2828B,D, ETC., 3031,1)RS-6		COOK	300	221
CONTRACT NO. 60G53				
FED. ROAD DIST. NO. ILLINOIS FED. AID PROJECT				

SIGN DETAIL
1:75

EB-BM-103
STA. 1037+40

SIGN NUMBER	name
WIDTH x HGHT.	17'-0" x 8'-6"
BORDER WIDTH	2"
CORNER RADIUS	12"
MOUNTING	Overhead
BACKGROUND	TYPE: Reflective COLOR: Green
LEGEND/BORDER	TYPE: Reflective COLOR: White/White



FONT:
(1) ClearviewHwy-5-W
(2) ClearviewHwy-5-W-R

Panel Style: sign_default.ssi
Dimensions are in inches.tenths


Letter locations are panel edge to lower left corner

SYMBOL	ROT	X	Y	WID	HT

LETTER POSITIONS (X)

											LENGTH	SERIESSIZE		
E	X	I	T	2	7	C							ClearviewHwy-5-W	
96.7	107	120.7	126.6	145.2	159.4	173.8							89.3	12,15
W	e	s	t	e	r	n	A	v	e				ClearviewHwy-5-W-R	
22.2	46.4	61.1	73.9	85.1	101.3	112.3	123.3	138.8	155.4	170.1			159.6	1613
1	M	I	L	E									ClearviewHwy-5-W	
76.9	92.6	105.8	111.7	120.7									50.2	15,10

FILE NAME =	DESIGNED - SEW	REVISED -
\$FILEL\$	DRAWN - SEW	REVISED -
USER NAME = \$USER\$	CHECKED - SEW	REVISED -
PLOT DATE = \$DATE\$	DATE - 12/2009	REVISED -



STATE OF ILLINOIS
DEPARTMENT OF TRANSPORTATION

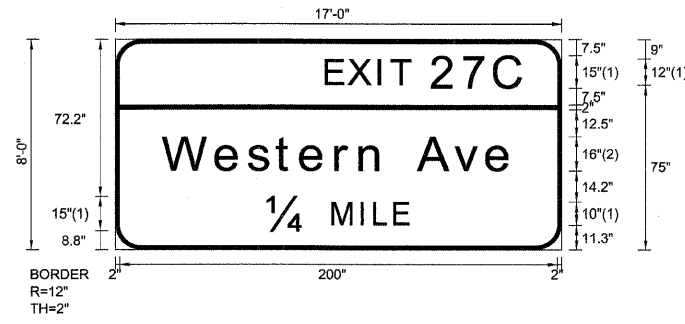
SIGNING DETAILS
SCALE: N.T.S. SHEET NO. 9 OF 79 SHEETS STA. TO STA.

F.A.I. RTE.	SECTION	COUNTY	TOTAL SHEETS	SHEET NO.
290	(2828B,D, ETC., 3031.)RS-6	COOK	300	222
FED. ROAD DIST. NO. [ILLINOIS] FED. AID PROJECT				CONTRACT NO. 60G53

SIGN DETAIL
1:75

EB-BM-108
STA. 1064+30

SIGN NUMBER	name
WIDTH x HGHT.	17'-0" x 8'-0"
BORDER WIDTH	2"
CORNER RADIUS	12"
MOUNTING	Overhead
BACKGROUND	TYPE: Reflective COLOR: Green
LEGEND/BORDER	TYPE: Reflective COLOR: White/White



FONT:
(1) ClearviewHwy-5-W
(2) ClearviewHwy-5-W-R

Panel Style: sign_default.ssi
Dimensions are in inches.tenths

Letter locations are panel edge to lower left corner

SYMBOL	ROT	X	Y	WID	HT

LETTER POSITIONS (X)

													LENGTH	SERIESSIZE
E	X	I	T	2	7	C								ClearviewHwy-5-W
96.7	107	120.7	126.6	145.2	159.4	173.8							89.3	12,15
W	e	s	t	e	r	n	A	v	e					ClearviewHwy-5-W-R
22.2	46.4	61.1	73.9	85.1	101.3	112.3	123.3	138.8	155.4	170.1			159.6	1613
1/4	M	I	L	E										ClearviewHwy-5-W
69.8	99.8	112.9	118.8	127.9									64.5	15,10

FILE NAME =	DESIGNED - SEW	REVISED -
FILEL	DRAWN - SEW	REVISED -
USER NAME = *USER*	CHECKED - SEW	REVISED -
PLOT DATE = *DATE*	DATE - 12/2009	REVISED -




STATE OF ILLINOIS
DEPARTMENT OF TRANSPORTATION

SIGNING DETAILS			
SCALE: N.T.S.	SHEET NO. 11 OF 79 SHEETS	STA.	TO STA.

F.A.I. RTE.	SECTION	COUNTY	TOTAL SHEETS	SHEET NO.
290	(28285.D, ETC., 3031.1)RS-6	COOK	300	224
FED. ROAD DIST. NO. [ILLINOIS] FED. AID PROJECT			CONTRACT NO. 60053	

SIGN DETAIL
1:75

EB-BM-107
STA. 1064+30



FONT:
(1) ClearviewHwy-5-W-R
(2) ClearviewHwy-5-W

SIGN NUMBER	name
WIDTH x HIGHT.	15'-6" x 8'-0"
BORDER WIDTH	2"
CORNER RADIUS	12"
MOUNTING	Overhead
BACKGROUND	TYPE: Reflective COLOR: Green
LEGEND/BORDER	TYPE: Reflective COLOR: White/White

Panel Style: sign_default.ssi
Dimensions are in inches.tenths

Letter locations are panel edge to lower left corner

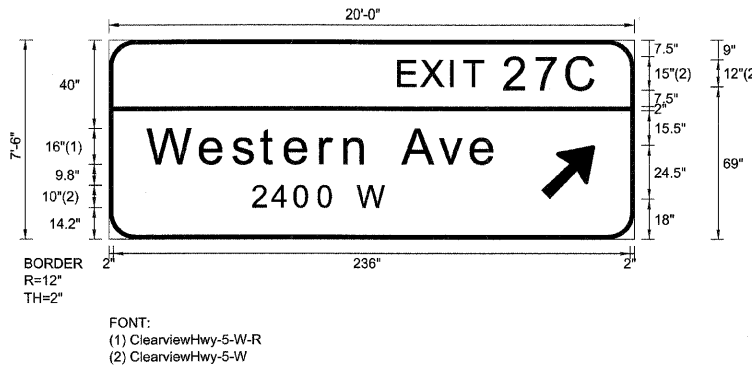
SYMBOL	ROT	X	Y	WID	HT

LETTER POSITIONS (X)

LETTER POSITIONS (X)											LENGTH	SERIESSIZE
E	X	I	T	2	8	A						ClearviewHwy-5-W
75.7	86	99.6	105.6	124.2	139.3	154					92.3	12,15
D	a	m	e	n	A	v	e					ClearviewHwy-5-W-R
18.9	35.4	51.4	73.9	90.1	101.1	116.6	133.2	147.9			140.7	1613
1	M	I	L	E								ClearviewHwy-5-W
64.2	79.9	93	99	108							50.2	15,10

SIGN DETAIL
1:75

EB-CL-109
STA. 1083+10



SIGN NUMBER	name
WIDTH x HGHT.	20'-0" x 7'-6"
BORDER WIDTH	2"
CORNER RADIUS	12"
MOUNTING	Overhead
BACKGROUND	TYPE: Reflective COLOR: Green
LEGEND/BORDER	TYPE: Reflective COLOR: White/White

SYMBOL	ROT	X	Y	WID	HT
ARMED	45	197.5	18	20	31.5

Panel Style: sign_default.ssi
Dimensions are in inches.tenths

Letter locations are panel edge to lower left corner

LETTER POSITIONS (X)

LETTER POSITIONS (X)														LENGTH	SERIESSIZE			
E	X	I	T	2	7	C										ClearviewHwy-5-W		
132.7	143	156.7	162.6	181.2	195.4	209.8										89.3	12,15	
W	e	s	t	e	r	n	A	v	e								ClearviewHwy-5-W-R	
18	42.2	56.9	69.7	80.9	97.1	108.1	119.1	134.6	151.2	165.9						159.6	16/13	
2	4	0	0		W												ClearviewHwy-5-W-R	
65.8	74.9	85.1	96	104.1	113.7												61.1	10

FILE NAME =	DESIGNED - SEW	REVISED -
\$FILEL\$	DRAWN - SEW	REVISED -
USER NAME = \$USER\$	CHECKED - SEW	REVISED -
PLOT DATE = \$DATE\$	DATE - 12/2009	REVISED -



STATE OF ILLINOIS
DEPARTMENT OF TRANSPORTATION

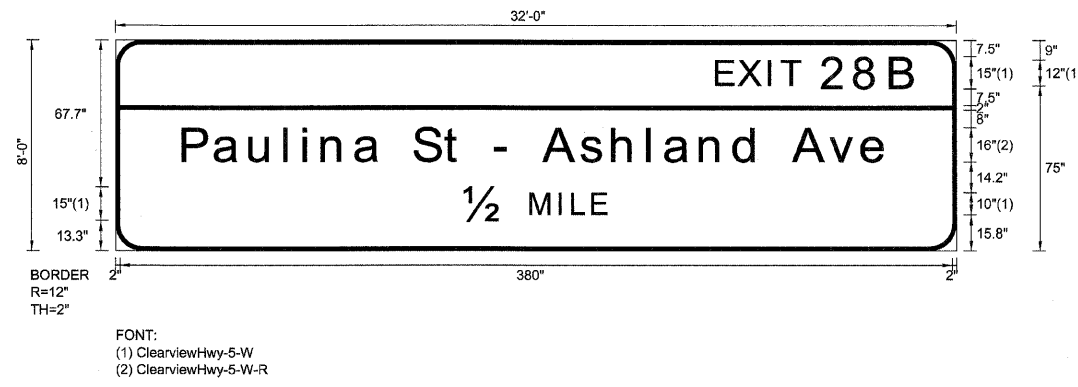
SIGNING DETAILS

SCALE: N.T.S. SHEET NO. 13 OF 79 SHEETS STA. TO STA.

F.A.I. RTE.	SECTION	COUNTY	TOTAL SHEETS	SHEET NO.
290	(2828B,D, ETC., 3031.1)RS-6	COOK	300	226
FED. ROAD DIST. NO.	ILLINOIS	FED. AID PROJECT	CONTRACT NO. 60653	

SIGN DETAIL
1:75

EB-BM-115
STA. 1118+00



Panel Style: sign_default.ssi
Dimensions are in inches.tenths

Letter locations are paneledge to lower left corner

SIGN NUMBER	name
WIDTH x HGHT.	32'-0" x 8'-0"
BORDER WIDTH	2"
CORNER RADIUS	12"
MOUNTING	Overhead
BACKGROUND	TYPE: Reflective
	COLOR: Green
LEGEND/BORDER	TYPE: Reflective
	COLOR: WhiteWhite


SYMBOL	ROT	X	Y	WID	HT

LETTER POSITIONS (X)

LETTER	X	Y	LENGTH	SERIESIZE
E	274.8	15.0	91.3	ClearviewHwy-5-W
X	285	15.0	12.15	12,15
I	298.7	15.0	321.8	ClearviewHwy-5-W-R
T	304.6	15.0	1613	1613
2	323.2	15.0	64.8	ClearviewHwy-5-W
8	338.3	15.0	15.10	15,10
B	354.6	15.0		
P	31.1	75.0		
a	45.7	75.0		
u	61.6	75.0		
l	77.6	75.0		
i	86.2	75.0		
n	94.7	75.0		
a	109.9	75.0		
S	121.7	75.0		
t	136.7	75.0		
-	158.6	75.0		
A	174.4	75.0		
s	180.6	75.0		
h	195.9	75.0		
l	213	75.0		
a	227.3	75.0		
n	243.5	75.0		
d	251.4	75.0		
A	267.4	75.0		
v	282.9	75.0		
e	294.4	75.0		
	309.9	75.0		
	326.5	75.0		
	341.2	75.0		
1/2	159.6	100.0		
M	189.9	100.0		
I	203.1	100.0		
L	209	100.0		
E	218	100.0		

SIGN DETAIL
1:75

EB-GM-118
STA. 1130+50



FONT:
(1) ClearviewHwy-5-W
(2) ClearviewHwy-5-W-R

Panel Style: sign_default.ssi
Dimensions are in inches.tenths

Letter locations are panel edge to lower left corner

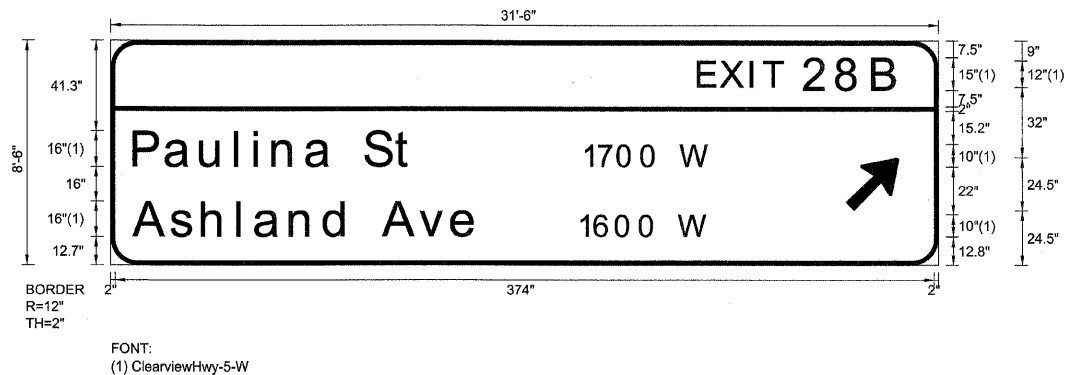
SIGN NUMBER	name		
WIDTH x HGHT.	19'-0" x 9'-0"		
BORDER WIDTH	2"		
CORNER RADIUS	12"		
MOUNTING	Overhead		
BACKGROUND	TYPE:	Reflective	
	COLOR:	Green	
LEGEND/BORDER	TYPE:	Reflective	
	COLOR:	White/White	

SYMBOL	ROT	X	Y	WID	HT

LETTER POSITIONS (X)																					LENGTH	SERIESSIZE	
I	l	l	i	n	o	i	s		M	e	d		D	i	s	t	r	i	c	t		ClearviewHwy-5-W-R	
16.9	23.2	29.9	36.3	42.7	54.3	66.6	71.9	79.6	91.8	106.2	117.9	129.8	132.8	145.1	157.9	163.2	172.8	181.6	189.7	195.5	205.2	194.2	129.8
U	n	i	v		o	f		l	L	L		M	e	d		C	e	n	t	e	r		ClearviewHwy-5-W
14.9	26.5	37	41.7	49.3	59.5	69.8	74.6	85.5	91.5	100.5	106.3	117.5	130.1	140.5	147.7	159.1	169.9	180.6	190.3	197.8	208.5	198.2	108.1
R	u	s	h		U	n	i	v	e	r	s	i	t	y		ClearviewHwy-5-W							
48.2	59	68.8	78.3	85.2	97.1	108.7	119.2	123.9	133.7	144.4	151.1	160.5	165.4	172.1	131.7	108.1							
E	X	I	T	2	8	B		ClearviewHwy-5-W															
71.6	81.9	95.5	101.4	120.1	135.1	151.5	91.3	12.15															

SIGN DETAIL
1:75

EB-CL-119
STA. 1138+50



SIGN NUMBER	name
WIDTH x HGT.	31'-6" x 8'-6"
BORDER WIDTH	2"
CORNER RADIUS	12"
MOUNTING	Overhead
BACKGROUND	TYPE: Reflective
	COLOR: Green
LEGEND/BORDER	TYPE: Reflective
	COLOR: White/White

Panel Style: sign_default.ssi
Dimensions are in inches.tenths

Letter locations are panel edge to lower left corner

SYMBOL	ROT	X	Y	WID	HT
ARMED	45	335.5	24.5	20	31.5

LETTER POSITIONS (X)												LENGTH	SERIESIZE
E	X	I	T	2	8	B						91.3	ClearviewHwy-5-W 12,15
268.8	279	292.7	298.6	317.2	332.3	348.6							
P	a	u	l	i	n	a	S	t				127.5	ClearviewHwy-5-W-R 1613
10.8	25.4	41.4	57.3	65.9	74.4	89.6	101.4	116.4	130.5				
1	7	0	0		W							57.8	ClearviewHwy-5-W-R 10
215.7	222.6	231.7	242.6	250.8	260.3								
A	s	h	l	a	n	d	A	v	e			157	ClearviewHwy-5-W-R 1613
10.8	27.9	42.2	58.4	66.3	82.3	97.8	109.3	124.8	141.4	156.1			
1	6	0	0		W							59.1	ClearviewHwy-5-W-R 10
213.7	221.2	231	241.9	250	259.5								

SIGN DETAIL
1:75

EB-GM-121
STA. 1149+50



SIGN NUMBER	name
WIDTH x HGHT.	13'-0" x 10'-0"
BORDER WIDTH	2"
CORNER RADIUS	12"
MOUNTING	Overhead
BACKGROUND	TYPE: Reflective COLOR: Green
LEGEND/BORDER	TYPE: Reflective COLOR: White/White

SYMBOL	ROT	X	Y	WID	HT

Panel Style: sign_default.ssi
Dimensions are in inches.tenths

FONT:
(1) ClearviewHwy-5-W
(2) ClearviewHwy-5-W-R

Letter locations are panel edge to lower left corner

LETTER POSITIONS (X)

											LENGTH	SERIESIZE	
U	n	i	v	e	r	s	i	t	y			123.8	1613
15.4	33	48.9	55.5	70.2	86.4	95.9	110	116.8	126.8				
o	f		l	l	l	i	n	o	i	s		122.5	1613
16.8	32.3	39.9	55.7	64.1	73	81.5	90	105.5	122	129			
a	t		C	h	i	c	a	g	o			135.4	1613
10.3	24.7	32.5	48	64.8	80.6	88.5	102	117.3	133.4				
E	X	I	T	2	9	A						92.1	12,15
35.6	45.9	59.5	65.4	84.1	99	113.6							

FILE NAME =	DESIGNED - SEW	REVISED -
\$FILEL\$	DRAWN - SEW	REVISED -
USER NAME = \$USER\$	CHECKED - SEW	REVISED -
PLOT DATE = \$DATE\$	DATE - 12/2009	REVISED -



STATE OF ILLINOIS
DEPARTMENT OF TRANSPORTATION

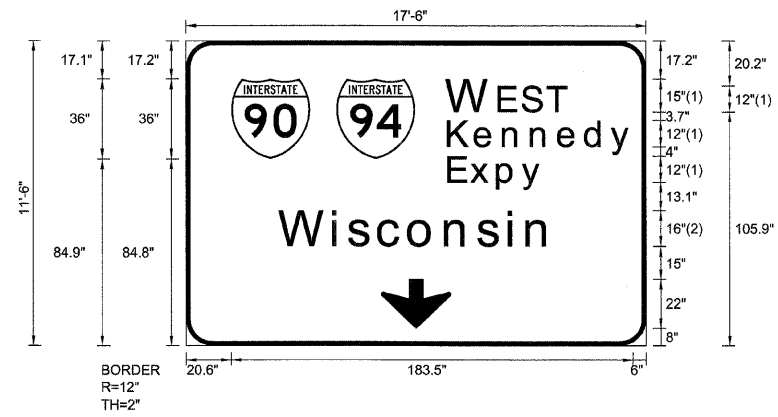
SIGNING DETAILS

SCALE: N.T.S. SHEET NO. 21 OF 79 SHEETS STA. TO STA.

F.A.I. RTE.	SECTION	COUNTY	TOTAL SHEETS	SHEET NO.
290	(2828B,D, ETC., 3031.1)RS-6	COOK	300	234
FED. ROAD DIST. NO. [ILLINOIS] FED. AID PROJECT			CONTRACT NO. 60653	

SIGN DETAIL
1:75

EB-BM-127
STA. 1184+20



SIGN NUMBER	name
WIDTH x HGHT.	17'-6" x 11'-6"
BORDER WIDTH	2"
CORNER RADIUS	12"
MOUNTING	Overhead
BACKGROUND	TYPE: Reflective COLOR: Green
LEGEND/BORDER	TYPE: Reflective COLOR: White/White

SYMBOL	ROT	X	Y	WID	HT
M1_1	0	20.6	84.8	36	36
M1_1	0	68.6	84.9	36	36
ARDOWN	0	89	8	32	22

Panel Style: sign_default.ssi
Dimensions are in inches.tenths

FONT:
(1) ClearviewHwy-5-W
(2) ClearviewHwy-5-W-R

Letter locations are panel edge to lower left corner

LETTER POSITIONS (X)

										LENGTH	SERIESSIZE
W	E	S	T								ClearviewHwy-5-W
119.6	143.3	154	165.5							54.5	15,12
K	e	n	n	e	d	y					ClearviewHwy-5-W
120.3	132.5	145.3	158.2	170.5	182.9	194.7				83.8	129.8
E	x	p	y								ClearviewHwy-5-W
120.4	130.4	142.7	154							42.9	129.8
W	i	s	c	o	n	s	i	n			ClearviewHwy-5-W-R
42.9	67.4	74.5	88.2	102	118.8	133.5	147.5	156		124.1	1613

FILE NAME =	DESIGNED - SEW	REVISED -
#FILE#	DRAWN - SEW	REVISED -
USER NAME = #USER#	CHECKED - SEW	REVISED -
PLOT DATE = #DATE#	DATE - 12/2009	REVISED -



STATE OF ILLINOIS
DEPARTMENT OF TRANSPORTATION

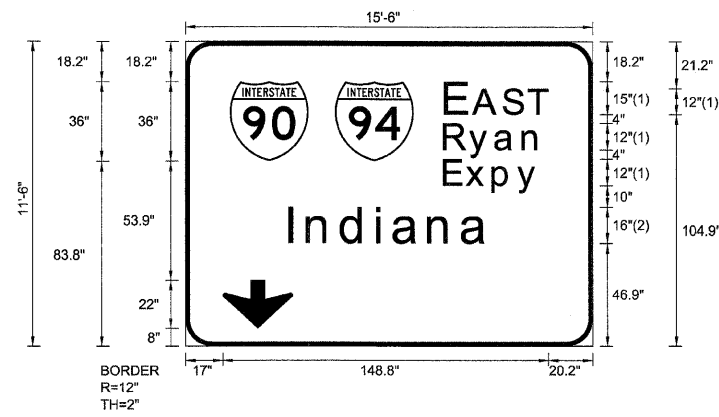
SIGNING DETAILS

SCALE: N.T.S. SHEET NO. 26 OF 79 SHEETS STA. TO STA.

F.A.I. RTE.	SECTION	COUNTY	TOTAL SHEETS	SHEET NO.
290	(2828B,D, ETC., 3031, IRS-6	COOK	300	239
FED. ROAD DIST. NO. ILLINOIS FED. AID PROJECT			CONTRACT NO. 60653	

SIGN DETAIL
1:75

EB-BM-128
STA. 1184+20



SIGN NUMBER	name
WIDTH x HGHT.	15'-6" x 11'-6"
BORDER WIDTH	2"
CORNER RADIUS	12"
MOUNTING	Overhead
BACKGROUND	TYPE: Reflective
	COLOR: Green
LEGEND/BORDER	TYPE: Reflective
	COLOR: White/White

SYMBOL	ROT	X	Y	WID	HT
M1_1	0	20.3	83.8	36	36
M1_1	0	68.3	83.8	36	36
ARDOWN	0	17	8	32	22

Panel Style: sign_default.ssi
Dimensions are in inches.tenths

FONT:
(1) ClearviewHwy-5-W
(2) ClearviewHwy-5-W-R

Letter locations are panel edge to lower left corner

LETTER POSITIONS (X)

										LENGTH	SERIESSIZE
E	A	S	T								ClearviewHwy-5-W
119.3	132	145.7	157.1							46.5	15,12
R	y	a	n								ClearviewHwy-5-W
118.7	130.2	142	154.7							44.3	129.8
E	x	p	y								ClearviewHwy-5-W
118.7	128.7	140.9	152.2							42.9	129.8
I	n	d	i	a	n	a					ClearviewHwy-5-W-R
47.6	56	71.5	87.9	95.4	111.4	126.6				90.8	1613

FILE NAME =	DESIGNED - SEW	REVISED -
\$FILEL\$	DRAWN - SEW	REVISED -
USER NAME = \$USER\$	CHECKED - SEW	REVISED -
PLOT DATE = \$DATE\$	DATE - 12/2009	REVISED -



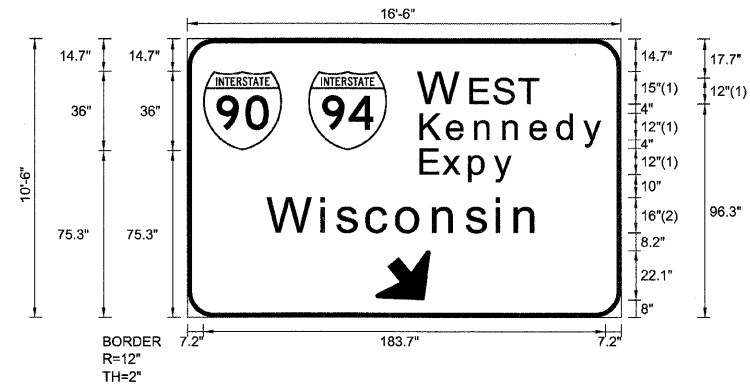
STATE OF ILLINOIS
DEPARTMENT OF TRANSPORTATION

SIGNING DETAILS			
SCALE: N.T.S.	SHEET NO. 27 OF 79 SHEETS	STA.	TO STA.

F.A.I. RTE.	SECTION	COUNTY	TOTAL SHEETS	SHEET NO.
290	(2828B,D, ETC., 3031,1)RS-6	COOK	300	240
FED. ROAD DIST. NO. ILLINOIS FED. AID PROJECT			CONTRACT NO. 60653	

SIGN DETAIL
1:75

EB-BM-129
STA. 1204+80



BORDER
R=12"
TH=2"

FONT:
(1) ClearviewHwy-5-W
(2) ClearviewHwy-5-W-R

SIGN NUMBER	name
WIDTH x HGHT.	16'-6" x 10'-6"
BORDER WIDTH	2"
CORNER RADIUS	12"
MOUNTING	Overhead
BACKGROUND	TYPE: Reflective COLOR: Green
LEGEND/BORDER	TYPE: Reflective COLOR: White/White

SYMBOL	ROT	X	Y	WID	HT
M1_1	0	7.2	75.3	36	36
M1_1	0	55.2	75.3	36	36
ARDOWN	40	85.9	8	32	22

Panel Style: sign_default.ssi
Dimensions are in inches.tenths

Letter locations are panel edge to lower left corner

LETTER POSITIONS (X)

										LENGTH	SERIESIZE
W	E	S	T								ClearviewHwy-5-W
106.2	129.9	140.6	152							54.5	15,12
K	e	n	n	e	d	y					ClearviewHwy-5-W
107.1	119.2	132.1	145	157.3	169.7	181.5				83.8	129.8
E	x	p	y								ClearviewHwy-5-W
107.1	117.1	129.3	140.6							42.9	129.8
W	i	s	c	o	n	s	i	n			ClearviewHwy-5-W-R
36.9	61.4	68.5	82.2	96	112.8	127.5	141.5	150		124.1	1613

FILE NAME =	DESIGNED - SEW	REVISED -
FILEL	DRAWN - SEW	REVISED -
USER NAME = #USER#	CHECKED - SEW	REVISED -
PLOT DATE = #DATE#	DATE - 12/2009	REVISED -



STATE OF ILLINOIS
DEPARTMENT OF TRANSPORTATION

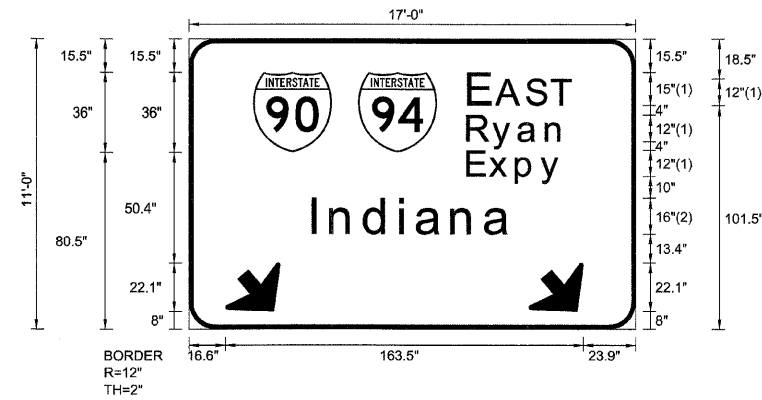
SIGNING DETAILS

SCALE: N.T.S. SHEET NO. 28 OF 79 SHEETS STA. TO STA.

F.A.I. RTE.	SECTION	COUNTY	TOTAL SHEETS	SHEET NO.
290	(2828B,D, ETC., 3031.1)RS-6	COOK	300	241
FED. ROAD DIST. NO. ILLINOIS FED. AID PROJECT			CONTRACT NO. 60653	

SIGN DETAIL
1:75

EB-BM-130
STA. 1204+80



Panel Style: sign_default.ssi
Dimensions are in inches.tenths

FONT:
(1) ClearviewHwy-5-W
(2) ClearviewHwy-5-W-R

Letter locations are panel edge to lower left corner

SIGN NUMBER	name
WIDTH x HGHT.	17'-0" x 11'-0"
BORDER WIDTH	2"
CORNER RADIUS	12"
MOUNTING	Overhead
BACKGROUND	TYPE: Reflective COLOR: Green
LEGEND/BORDER	TYPE: Reflective COLOR: WhiteWhite

SYMBOL	ROT	X	Y	WID	HT
M1_1	0	29.3	80.5	36	36
M1_1	0	77.3	80.5	36	36
ARDOWN	40	16.6	8	32	22
ARDOWN	40	155.2	8	32	22

LETTER POSITIONS (X)

							LENGTH	SERIESSIZE
E	A	S	T					ClearviewHwy-5-W
128.3	141	154.7	166.1				46.5	15,12
R	y	a	n					ClearviewHwy-5-W
127.7	139.2	151	163.7				44.3	129.8
E	x	p	y					ClearviewHwy-5-W
127.7	137.7	149.9	161.2				42.9	129.8
I	n	d	i	a	n	a		ClearviewHwy-5-W-R
56.6	65	80.5	96.9	104.4	120.4	135.6	90.8	1613

FILE NAME =	DESIGNED - SEW	REVISED -
FILEL	DRAWN - SEW	REVISED -
USER NAME = *USER*	CHECKED - SEW	REVISED -
PLOT DATE = *DATE*	DATE - 12/2009	REVISED -



STATE OF ILLINOIS
DEPARTMENT OF TRANSPORTATION

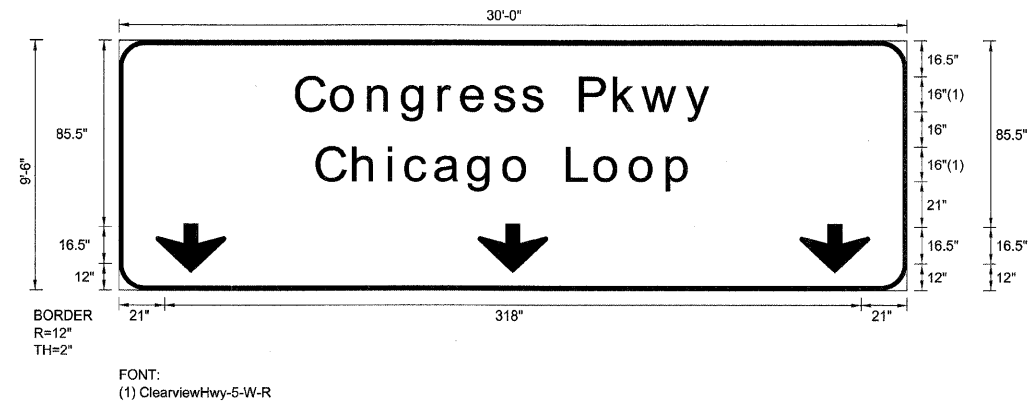
SIGNING DETAILS

SCALE: N.T.S. SHEET NO. 29 OF 79 SHEETS STA. TO STA.

F.A.I. RTE.	SECTION	COUNTY	TOTAL SHEETS	SHEET NO.
290	(2828B,D, ETC., 3031)IRS-6	COOK	300	242
FED. ROAD DIST. NO. [ILLINOIS] FED. AID PROJECT			CONTRACT NO. 60653	

SIGN DETAIL
1:75

EB-TR-131
STA. 1208+20



SIGN NUMBER	name
WIDTH x HGHT.	30'-0" x 9'-6"
BORDER WIDTH	2"
CORNER RADIUS	12"
MOUNTING	Overhead
BACKGROUND	TYPE: Reflective COLOR: Green
LEGEND/BORDER	TYPE: Reflective COLOR: White/White

SYMBOL	ROT	X	Y	WID	HT
ARROW	0	17	8	32	22
ARROW	0	164	8	32	22
ARROW	0	311	8	32	22

Panel Style: sign_default.ssi
Dimensions are in inches.tenths

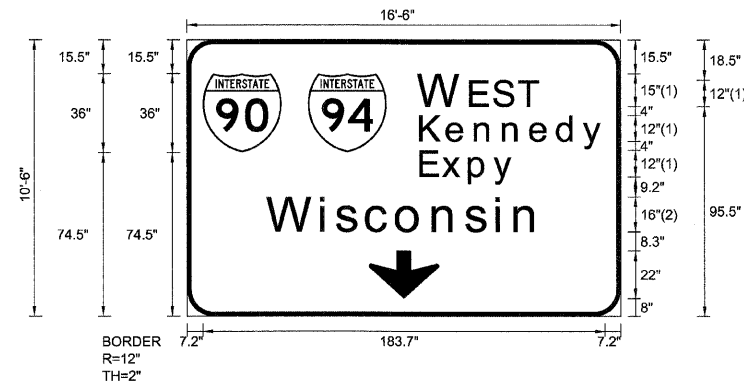
Letter locations are panel edge to lower left corner

LETTER POSITIONS (X)

													LENGTH	SERIES/SIZE				
C	o	n	g	r	e	s	s		P	k	w	y						ClearviewHwy-5-W-R
81.5	97.6	114.4	130	146.7	157	171.8	184.7	194.9	211.2	226.7	239.4	259.3						190.3 1613
C	h	i	c	a	g	o		L	o	o	p							ClearviewHwy-5-W-R
90.9	107.7	123.5	131.4	144.9	160.2	176.3	188.6	205.2	217.9	234	250.8							171.5 1613

SIGN DETAIL
1:75

EB-TR-132
STA. 1208+20



BORDER
R=12"
TH=2"

FONT:
(1) ClearviewHwy-5-W
(2) ClearviewHwy-5-W-R

Panel Style: sign_default.ssi
Dimensions are in inches.tenths

Letter locations are panel edge to lower left corner

SIGN NUMBER	name
WIDTH x HGHT.	16'-6" x 10'-6"
BORDER WIDTH	2"
CORNER RADIUS	12"
MOUNTING	Overhead
BACKGROUND	TYPE: Reflective COLOR: Green
LEGEND/BORDER	TYPE: Reflective COLOR: White/White

SYMBOL	ROT	X	Y	WID	HT
M1_1	0	7.2	74.5	36	36
M1_1	0	55.2	74.5	36	36
ARDOWN	0	83	8	32	22

LETTER POSITIONS (X)

										LENGTH	SERIESIZE
W	E	S	T								ClearviewHwy-5-W
106.2	129.9	140.6	152							54.5	15,12
K	e	n	n	e	d	y					ClearviewHwy-5-W
107.1	119.2	132.1	144.9	157.3	169.7	181.5				83.8	129.8
E	x	p	y								ClearviewHwy-5-W
107.1	117.1	129.3	140.6							42.9	129.8
W	i	s	c	o	n	s	i	n			ClearviewHwy-5-W-R
36.9	61.4	68.5	82.2	96	112.8	127.5	141.5	150		124.1	1613

FILE NAME -	DESIGNED - SEW	REVISED -
FILEL	DRAWN - SEW	REVISED -
USER NAME - *USER*	CHECKED - SEW	REVISED -
PLDT DATE - *DATE*	DATE - 12/2009	REVISED -



STATE OF ILLINOIS
DEPARTMENT OF TRANSPORTATION

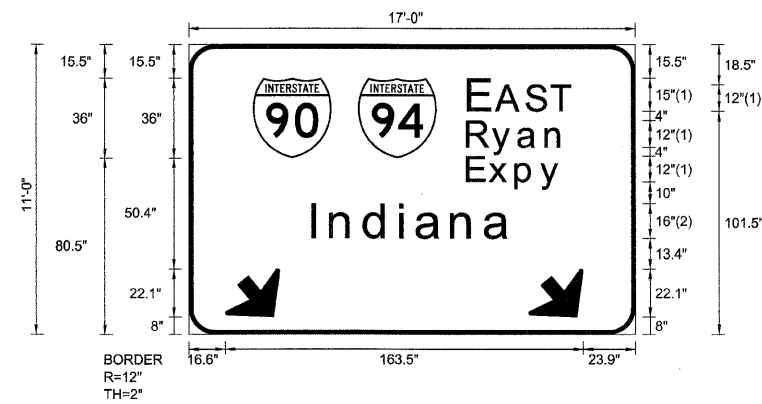
SIGNING DETAILS

SCALE: N.T.S. SHEET NO. 31 OF 79 SHEETS STA. TO STA.

F.A.I. RTE.	SECTION	COUNTY	TOTAL SHEETS	SHEET NO.
290	(2828B,D, ETC., 3031)RS-6	COOK	300	244
FED. ROAD DIST. NO.		[ILLINOIS] FED. AID PROJECT		
CONTRACT NO. 60653				

SIGN DETAIL
1:75

EB-TR-133
STA. 1208+20



FONT:
(1) ClearviewHwy-5-W
(2) ClearviewHwy-5-W-R

Panel Style: sign_default.ssi
Dimensions are in inches.tenths

Letter locations are panel edge to lower left corner

SIGN NUMBER	name
WIDTH x HGHT.	17'-0" x 11'-0"
BORDER WIDTH	2"
CORNER RADIUS	12"
MOUNTING	Overhead
BACKGROUND	TYPE: Reflective COLOR: Green
LEGEND/BORDER	TYPE: Reflective COLOR: WhiteWhite

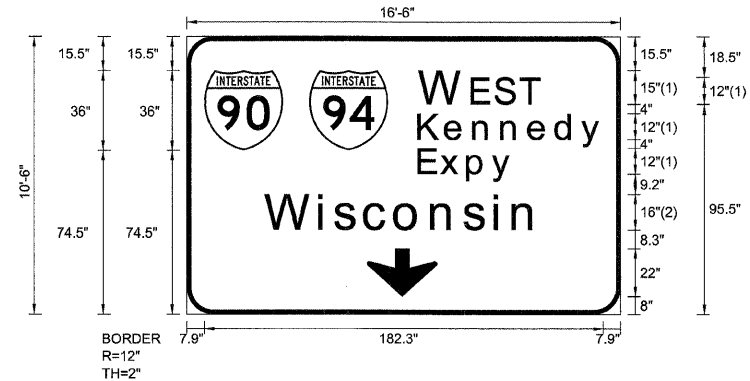
SYMBOL	ROT	X	Y	WID	HT
M1_1	0	29.3	80.5	36	36
M1_1	0	77.3	80.5	36	36
ARDOWN	40	16.6	8	32	22
ARDOWN	40	155.2	8	32	22

LETTER POSITIONS (X)

		LETTER POSITIONS (X)						LENGTH	SERIESIZE
E	A	S	T					ClearviewHwy-5-W	
128.3	141	154.7	166.1				46.5	15,12	
R	y	a	n					ClearviewHwy-5-W	
127.7	139.2	151	163.7				44.3	129.8	
E	x	p	y					ClearviewHwy-5-W	
127.7	137.7	149.9	161.2				42.9	129.8	
I	n	d	i	a	n	a		ClearviewHwy-5-W-R	
56.6	65	80.5	96.9	104.4	120.4	135.6	90.8	1613	

SIGN DETAIL
1:75

EB-TR-134
STA. 1210+50



SIGN NUMBER	name
WIDTH x HGHT.	16'-6" x 10'-6"
BORDER WIDTH	2"
CORNER RADIUS	12"
MOUNTING	Overhead
BACKGROUND	TYPE: Reflective COLOR: Green
LEGEND/BORDER	TYPE: Reflective COLOR: White/White

SYMBOL	ROT	X	Y	WID	HT
M1_1	0	7.9	74.5	36	36
M1_1	0	55.9	74.5	36	36
ARDOWN	0	62.3	8	32	22

Panel Style: sign_default.ssi
Dimensions are in inches.tenths

FONT:
(1) ClearviewHwy-5-W
(2) ClearviewHwy-5-W-R

Letter locations are panel edge to lower left corner

LETTER POSITIONS (X)														LENGTH	SERIESIZE						
W	E	S	T															ClearviewHwy-5-W			
106.9	130.6	141.3	152.7															54.5	15.12		
K	e	n	n	e	d	y													ClearviewHwy-5-W		
106.3	118.5	131.4	144.2	156.6	169	180.8													83.8	129.8	
E	x	p	y																	ClearviewHwy-5-W	
106.3	116.4	128.6	139.9																	42.9	129.8
W	i	s	c	o	n	s	i	n												ClearviewHwy-5-W-R	
36.2	60.7	67.7	81.4	95.3	112.1	126.8	140.8	149.3												124.1	16/13

FILE NAME =	DESIGNED - SEW	REVISED -
#FILEL#	DRAWN - SEW	REVISED -
USER NAME = #USER#	CHECKED - SEW	REVISED -
PLOT DATE = #DATE#	DATE - 12/2009	REVISED -

E LIN ENGINEERING LTD.
Consulting Engineers
Chatham, Illinois Wheeling, Illinois

STATE OF ILLINOIS
DEPARTMENT OF TRANSPORTATION

SIGNING DETAILS

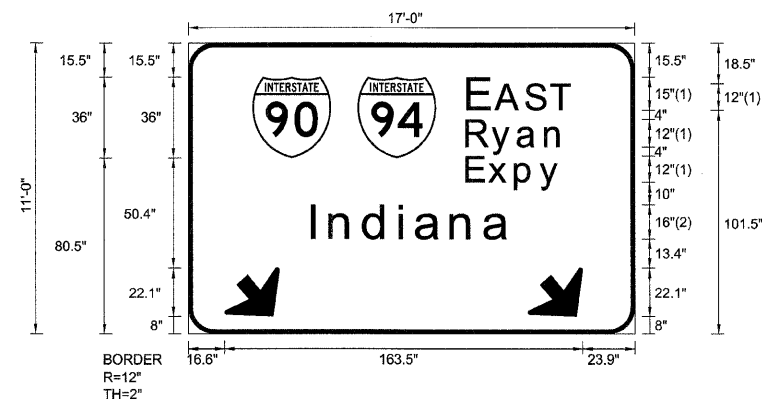
SCALE: N.T.S. SHEET NO. 33 OF 79 SHEETS STA. TO STA.

F.A.I. RTE.	SECTION	COUNTY	TOTAL SHEETS	SHEET NO.
290	(2828B,D, ETC., 3031,1)RS-6	COOK	300	246
FED. ROAD DIST. NO. [ILLINOIS] FED. AID PROJECT				CONTRACT NO. 60G53

SIGN DETAIL

1:75

EB-TR-135
STA. 1210+50



BORDER
R=12"
TH=2"

FONT:
(1) ClearviewHwy-5-W
(2) ClearviewHwy-5-W-R

Panel Style: sign_default.ssi
Dimensions are in inches,tenths

Letter locations are paneledge to lower left corner

SIGN NUMBER	name
WIDTH x HGHT.	17'-0" x 11'-0"
BORDER WIDTH	2"
CORNER RADIUS	12"
MOUNTING	Overhead
BACKGROUND	TYPE: Reflective COLOR: Green
LEGEND/BORDER	TYPE: Reflective COLOR: White/White

SYMBOL	ROT	X	Y	WID	HT
M1_1	0	29.3	80.5	36	36
M1_1	0	77.3	80.5	36	36
ARDOWN	40	16.6	8	32	22
ARDOWN	40	155.2	8	32	22

LETTER POSITIONS (X)

										LENGTH	SERIESSIZE
E	A	S	T								ClearviewHwy-5-W
128.3	141	154.7	166.1							46.5	15,12
R	y	a	n								ClearviewHwy-5-W
127.7	139.2	151	163.7							44.3	129.8
E	x	p	y								ClearviewHwy-5-W
127.7	137.7	149.9	161.2							42.9	129.8
I	n	d	i	a	n	a					ClearviewHwy-5-W-R
56.6	65	80.5	96.9	104.4	120.4	135.6				90.8	1613

FILE NAME =	DESIGNED - SEW	REVISED -
FILEL	DRAWN - SEW	REVISED -
USER NAME = *USER*	CHECKED - SEW	REVISED -
PLOT DATE = *DATE*	DATE - 12/2009	REVISED -



STATE OF ILLINOIS
DEPARTMENT OF TRANSPORTATION

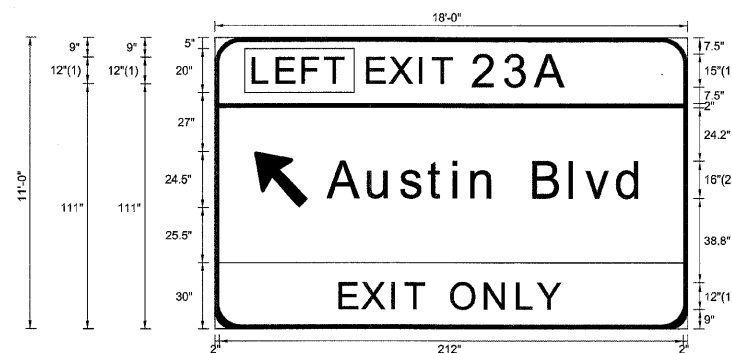
SIGNING DETAILS

SCALE: N.T.S. SHEET NO. 34 OF 79 SHEETS STA. TO STA.

F.A.I. RTE.	SECTION	COUNTY	TOTAL SHEETS	SHEET NO.
290	(2828B,D, ETC., 3031,1)RS-6	COOK	300	247
FED. ROAD DIST. NO. [ILLINOIS] FED. AID PROJECT			CONTRACT NO. 60653	

SIGN DETAIL
1:75

WB-CL-102
STA. 879+50



FONT:
(1) ClearviewHwy-5-W
(2) ClearviewHwy-5-W-R

Panel Style: sign_default.ssi
Dimensions are in inches.tenths

Letter locations are panel edge to lower left corner

SIGN NUMBER	name
WIDTH x HGHT.	18'-0" x 11'-0"
BORDER WIDTH	2"
CORNER RADIUS	12"
MOUNTING	Overhead
BACKGROUND	TYPE: Reflective COLOR: Green
LEGEND/BORDER	TYPE: Reflective COLOR: White,Red/White

SYMBOL	ROT	X	Y	WID	HT
ARMED	135	18	55.5	20	31.5

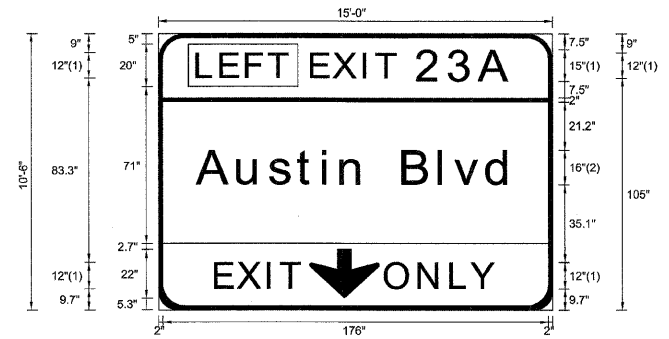
LETTER POSITIONS (X)

											LENGTH	SERIESIZE
L	E	F	T									ClearviewHwy-5-W
18	28.8	40.5	50.6								41.2	12
E	X	I	T	2	3	A						ClearviewHwy-5-W
70.1	80.4	94.1	100	118.6	133	147.1					91	12,15
A	u	s	t	i	n		B	l	v	d		ClearviewHwy-5-W-R
52.2	70.6	85.2	97.9	109.4	117.9	129	146.2	162.8	169.7	184.4	143.8	1613
E	X	I	T		O	N	L	Y				ClearviewHwy-5-W
57.5	67.8	81.4	87.4	96	108.7	124.1	138.7	148			101	12

SIGN DETAIL
1:75

WB-CL-103
STA. 885+00

SIGN NUMBER	name
WIDTH x HGHT.	15'-0" x 10'-6"
BORDER WIDTH	2"
CORNER RADIUS	12"
MOUNTING	Overhead
BACKGROUND	TYPE: Reflective
	COLOR: Green
LEGEND/BORDER	TYPE: Reflective
	COLOR: White,Black/White



FONT:
(1) ClearviewHwy-5-W
(2) ClearviewHwy-5-W-R

Panel Style: sign_default.ssi
Dimensions are in inches.tenths

Letter locations are panel edge to lower left corner

SYMBOL	ROT	X	Y	WID	HT
ARNDOWN	0	68.9	5.4	32	22

LETTER POSITIONS (X)

LENGTH SERIES/SIZE

LETTER	POSITION (X)	LENGTH	SERIES/SIZE
L	18	41.2	ClearviewHwy-5-W 12
E	28.8		
F	40.5		
T	50.6		
E	70.1	91	ClearviewHwy-5-W 12,15
X	80.4		
I	94.1		
T	100		
2	118.6		
3	133		
A	147.1		
A	18	143.8	ClearviewHwy-5-W-R 1613
u	36.5		
s	51		
t	63.8		
i	75.3		
n	83.8		
B	94.8		
l	112		
v	128.6		
d	135.6		
	150.3		
E	26.3	38.5	ClearviewHwy-5-W 12
X	36.6		
I	50.3		
T	56.2		
O	103.9	49.8	ClearviewHwy-5-W 12
N	119.3		
L	134		
Y	143.2		

FILE NAME =	DESIGNED - SEW	REVISED -
FILEL	DRAWN - SEW	REVISED -
USER NAME = #USER*	CHECKED - SEW	REVISED -
PLOT DATE = #DATE*	DATE - 12/2009	REVISED -

LIN ENGINEERING LTD.
Consulting Engineers
Chicago, Illinois Wheaton, Illinois

STATE OF ILLINOIS
DEPARTMENT OF TRANSPORTATION

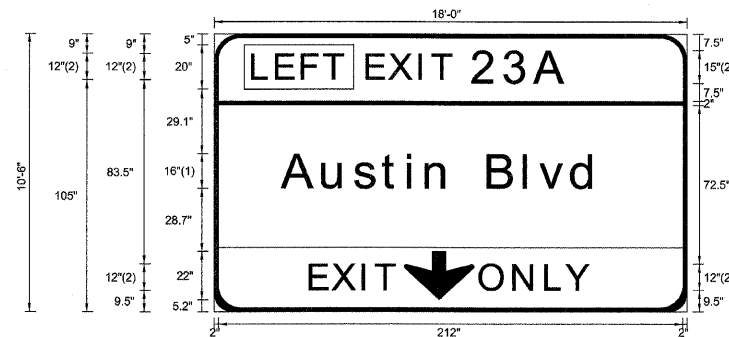
SIGNING DETAILS

SCALE: N.T.S. SHEET NO. 36 OF 79 SHEETS STA. TO STA.

F.A.I. RTE.	SECTION	COUNTY	TOTAL SHEETS	SHEET NO.
290	(2828B,D, ETC., 3031,1)RS-6	COOK	300	249
CONTRACT NO. 60653				
FED. ROAD DIST. NO. [ILLINOIS] FED. AID PROJECT				

SIGN DETAIL
1:75

WB-TR-104
STA. 895+10



FONT:
(1) ClearviewHwy-5-W-R
(2) ClearviewHwy-5-W

Panel Style: sign_default.ssi
Dimensions are in inches, tenths

Letter locations are panel edge to lower left corner

SIGN NUMBER	name
WIDTH x HGHT.	18'-0" x 10'-6"
BORDER WIDTH	2"
CORNER RADIUS	12"
MOUNTING	Overhead
BACKGROUND	TYPE: Reflective
	COLOR: Green
LEGEND/BORDER	TYPE: Reflective
	COLOR: White,Black&White

SYMBOL	ROT	X	Y	WID	HT
ARROWDOWN	0	86.8	5.2	32	22

LETTER POSITIONS (X)

												LENGTH	SERIESIZE
L	E	F	T									41.2	ClearviewHwy-5-W 12
18	28.8	40.5	50.6									91	ClearviewHwy-5-W 12,15
E	X	I	T	2	3	A						143.9	ClearviewHwy-5-W-R 1613
70.1	80.4	94.1	100	118.6	133	147.1						38.5	ClearviewHwy-5-W 12
A	u	s	t	i	n	B	l	v	d			49.8	ClearviewHwy-5-W 12
31.4	49.9	64.4	77.2	88.7	97.1	108.2	125.4	142	149	163.7			
E	X	I	T										
44.3	54.5	68.2	74.1										
O	N	L	Y										
121.9	137.3	151.9	161.2										

FILE NAME =	DESIGNED - SEW	REVISED -
\$FILEL\$	DRAWN - SEW	REVISED -
USER NAME = \$USER\$	CHECKED - SEW	REVISED -
PLOT DATE = \$DATE\$	DATE - 12/2009	REVISED -



STATE OF ILLINOIS
DEPARTMENT OF TRANSPORTATION

SIGNING DETAILS

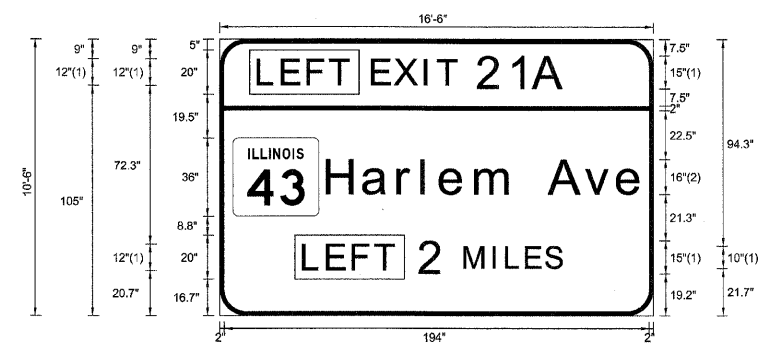
SCALE: N.T.S. SHEET NO. 37 OF 79 SHEETS STA. TO STA.

F.A.I. RTE.	SECTION	COUNTY	TOTAL SHEETS	SHEET NO.
290	(28285,D, ETC., 3031.1)RS-6	COOK	300	250
FED. ROAD DIST. NO.		ILLINOIS FED. AID PROJECT		
		CONTRACT NO. 60G53		

SIGN DETAIL

1:75

WB-TR-105
STA. 895+10



FONT:
(1) ClearviewHwy-5-W
(2) ClearviewHwy-5-W-R

Panel Style: sign_default.ssi
Dimensions are in inches.tenths

Letter locations are paneledge to lower left corner

SIGN NUMBER	name
WIDTH x HGHT.	16'-6" x 10'-6"
BORDER WIDTH	2"
CORNER RADIUS	12"
MOUNTING	Overhead
BACKGROUND	TYPE: Reflective
	COLOR: Green
LEGEND/BORDER	TYPE: Reflective
	COLOR: White/White

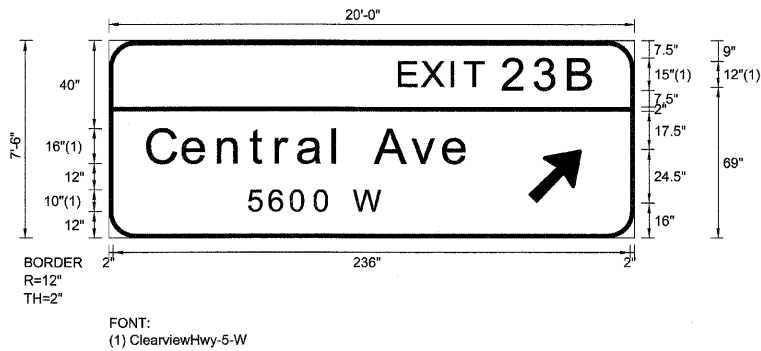
SYMBOL	ROT	X	Y	WID	HT
M1-I100A-2-22-10D		6	45.5	39.3	36

LETTER POSITIONS (X)

												LENGTH	SERIESIZE
L	E	F	T									41.2	ClearviewHwy-5-W 12
18	28.8	40.5	50.6										
E	X	I	T	2	1	A						87.8	ClearviewHwy-5-W 12,15
70.1	80.4	94.1	100	118.6	132.8	143.9							
H	a	r	l	e	m	A	v	e				144.5	ClearviewHwy-5-W-R 16/13
49.3	65.8	81.8	92.8	101	117.2	135.3	150.7	167.3	182				
L	E	F	T									41.2	ClearviewHwy-5-W 12
38.6	49.4	61.1	71.2										
2	M	I	L	E	S							64.6	ClearviewHwy-5-W 15,10
91.8	112.1	125.3	131.2	140.2	149.2								

SIGN DETAIL
1:75

WB-CL-107
STA. 909+00



SIGN NUMBER	name
WIDTH x HGHT.	20'-0" x 7'-6"
BORDER WIDTH	2"
CORNER RADIUS	12"
MOUNTING	Overhead
BACKGROUND	TYPE: Reflective COLOR: Green
LEGEND/BORDER	TYPE: Reflective COLOR: White/White

SYMBOL	ROT	X	Y	WID	HT
ARMED	45	191.5	16	20	31.5

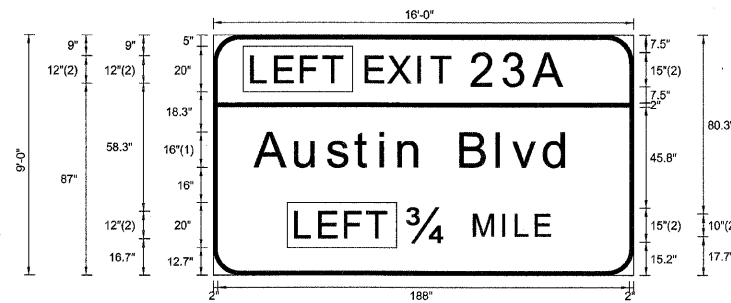
Panel Style: sign_default.ssi
Dimensions are in inches.tenths

Letter locations are panel edge to lower left corner

LETTER POSITIONS (X)																LENGTH	SERIESSIZE
E	X	I	T	2	3	B											ClearviewHwy-5-W
133	143.3	157	162.9	180.5	194.9	210.7											89
C	e	n	t	r	a	l	A	v	e								ClearviewHwy-5-W-R
18	34.2	50.4	65	76.8	86.8	102.8	107.8	122	138.6	153.3							147.1
5	6	0	0		W												ClearviewHwy-5-W-R
64.2	73.6	83.4	94.4	102.5	112												61.1

SIGN DETAIL
1:75

WB-BM-108
STA. 916+90



FONT:
(1) ClearviewHwy-5-W-R
(2) ClearviewHwy-5-W

Panel Style: guide_exp_interchange.ssi
Dimensions are in inches.tenths

Letter locations are panel edge to lower left corner

SIGN NUMBER	name
WIDTH x HGHT.	16'-0" x 9'-0"
BORDER WIDTH	2"
CORNER RADIUS	12"
MOUNTING	Overhead
BACKGROUND	TYPE: Reflective
	COLOR: Green
LEGEND/BORDER	TYPE: Reflective
	COLOR: White/White

SYMBOL	ROT	X	Y	WID	HT

LETTER POSITIONS (X)

															LENGTH	SERIESIZE
L	E	F	T												41.2	ClearviewHwy-5-W 12
18	28.8	40.5	50.6													
E	X	I	T	2	3	A									91	ClearviewHwy-5-W 12,15
70.2	80.4	94.1	100	118.6	133	147.1										
A	u	s	t	i	n	B	l	v	d						143.9	ClearviewHwy-5-W-R 16/13
19.4	37.9	52.4	65.2	76.7	85.1	96.2	113.4	130	137	151.7						
L	E	F	T												41.2	ClearviewHwy-5-W 12
38.1	48.9	60.6	70.7													
34	M	I	L	E											64.7	ClearviewHwy-5-W 15,10
89.3	119.5	132.7	138.6	147.6												

FILE NAME =	DESIGNED - SEW	REVISED -
FILEL	DRAWN - SEW	REVISED -
USER NAME = #USER*	CHECKED - SEW	REVISED -
PLOT DATE = #DATE*	DATE - 12/2009	REVISED -



STATE OF ILLINOIS
DEPARTMENT OF TRANSPORTATION

SIGNING DETAILS		
SCALE: N.T.S.	SHEET NO. 40 OF 79 SHEETS	STA. TO STA.

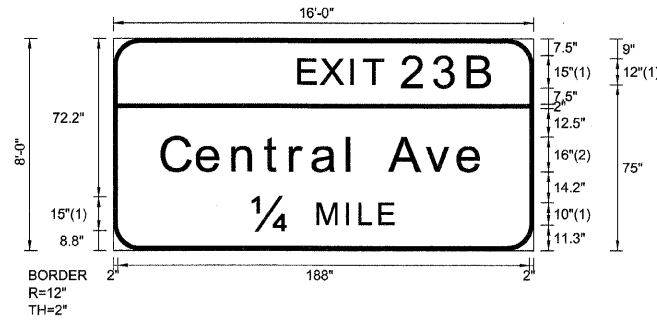
F.A.I. RTE.	SECTION	COUNTY	TOTAL SHEETS	SHEET NO.
290 (2828B,D, ETC., 3031.1)RS-6		COOK	300	253
FED. ROAD DIST. NO.		ILLINOIS FED. AID PROJECT		
		CONTRACT NO. 60G53		

SIGN DETAIL

1:75

WB-BM-109
STA. 916+90

SIGN NUMBER	name
WIDTH x HGHT.	16'-0" x 8'-0"
BORDER WIDTH	2"
CORNER RADIUS	12"
MOUNTING	Overhead
BACKGROUND	TYPE: Reflective COLOR: Green
LEGEND/BORDER	TYPE: Reflective COLOR: White/White



FONT:
(1) ClearviewHwy-5-W
(2) ClearviewHwy-5-W-R

Panel Style: guide_exp_interchange.ssi
Dimensions are in inches.tenths

Letter locations are panel edge to lower left corner

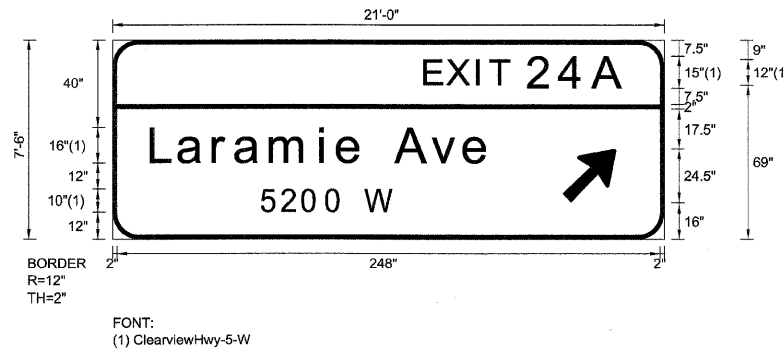
SYMBOL	ROT	X	Y	WID	HT

LETTER POSITIONS (X)

E	X	I	T	2	3	B						LENGTH	SERIESIZE		
85	95.3	109	114.9	132.5	146.9	162.6						89	12,15		
C	e	n	t	r	a	l	A	v	e				147.1	1613	
22.5	38.7	54.9	69.4	81.3	91.3	107.3	112.3	126.5	143.1	157.8			64.5	15,10	
14	M	I	L	E											
63.8	93.8	106.9	112.8	121.9											

SIGN DETAIL
1:75

WB-BM-111
STA. 931+90



Panel Style: sign_default.ssi
Dimensions are in inches.tenths

Letter locations are panel edge to lower left corner

SIGN NUMBER	name
WIDTH x HIGHT.	21'-0" x 7'-6"
BORDER WIDTH	2"
CORNER RADIUS	12"
MOUNTING	Overhead
BACKGROUND	TYPE: Reflective
	COLOR: Green
LEGEND/BORDER	TYPE: Reflective
	COLOR: White/White

SYMBOL	ROT	X	Y	WID	HT
ARMED	45	205.5	16	20	31.5

LETTER POSITIONS (X)										LENGTH		SERIESIZE		
E	X	I	T	2	4	A							ClearviewHwy-5-W	
142.9	153.2	166.9	172.8	190.4	204.9	220							91.1	12.15
L	a	r	a	m	i	e	A	v	e					ClearviewHwy-5-W-R
18	30.4	46.4	56.4	72.4	95.2	103	114.8	129.6	146.2	160.9			154.6	1613
5	2	0	0		W									ClearviewHwy-5-W-R
68.4	77.4	87	97.9	106	115.6								60.4	10

FILE NAME =	DESIGNED - SEW	REVISED -
*FILEL\$	DRAWN - SEW	REVISED -
USER NAME = \$USER\$	CHECKED - SEW	REVISED -
PLOT DATE = \$DATE\$	DATE - 12/2009	REVISED -

E LIN ENGINEERING LTD.
Consulting Engineers
Chattanooga, Illinois - Westmont, Illinois

STATE OF ILLINOIS
DEPARTMENT OF TRANSPORTATION

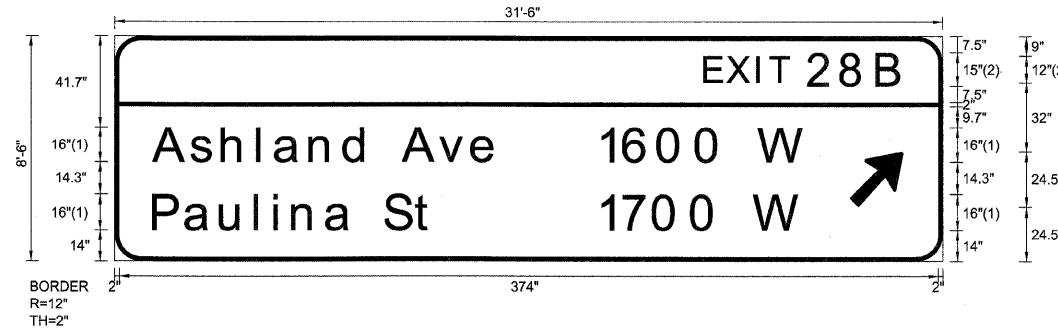
SIGNING DETAILS

SCALE: N.T.S. SHEET NO. 42 OF 79 SHEETS STA. TO STA.

F.A.I. RTE.	SECTION	COUNTY	TOTAL SHEETS	SHEET NO.
290	(2828B,D, ETC., 3031.1)RS-6	COOK	300	255
CONTRACT NO. 60G53				
FED. ROAD DIST. NO. ILLINOIS FED. AID PROJECT				

SIGN DETAIL
1:75

WB-BM-140
STA. 1172+00



FONT:
(1) ClearviewHwy-5-W-R
(2) ClearviewHwy-5-W

Panel Style: sign_default.ssi
Dimensions are in inches tenths

Letter locations are panel edge to lower left corner

SIGN NUMBER	name
WIDTH x HIGHT.	31'-6" x 8'-6"
BORDER WIDTH	2"
CORNER RADIUS	12"
MOUNTING	Overhead
BACKGROUND	TYPE: Reflective
	COLOR: Green
LEGEND/BORDER	TYPE: Reflective
	COLOR: White/White

SYMBOL	ROT	X	Y	WID	HT
ARMED	45	335.5	24.5	20	31.5

LETTER POSITIONS (X)

											LENGTH	SERIES/SIZE
E	X	I	T	2	8	B					90.3	ClearviewHwy-5-W 12,15
269.8	280	293.7	299.6	317.2	332.3	348.6						
A	s	h	l	a	n	d	A	v	e		157	ClearviewHwy-5-W-R 1613
18	35.1	49.4	65.6	73.5	89.4	105	116.5	132	148.6	163.3		
1	6	0	0		W						94.5	ClearviewHwy-5-W-R 16
220.8	232.8	248.5	266	279	294.3							
P	a	u	l	i	n	a	S	t			127.5	ClearviewHwy-5-W-R 1613
18	32.6	48.6	64.5	73.1	81.6	96.8	108.6	123.6	137.7			
1	7	0	0		W						92.5	ClearviewHwy-5-W-R 16
220.8	231.9	246.5	263.9	276.9	292.2							

FILE NAME =	DESIGNED - SEW	REVISED -
FILEL	DRAWN - SEW	REVISED -
USER NAME = *USER*	CHECKED - SEW	REVISED -
PLOT DATE = *DATE*	DATE - 12/2009	REVISED -



STATE OF ILLINOIS
DEPARTMENT OF TRANSPORTATION

SIGNING DETAILS

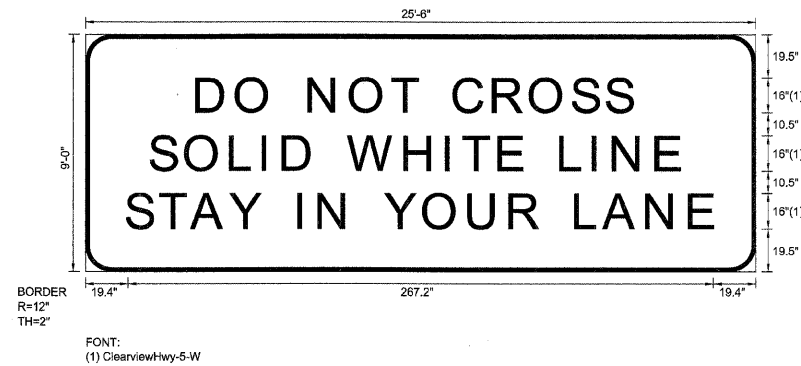
SCALE: N.T.S. SHEET NO. 63 OF 79 SHEETS STA. TO STA.

F.A.I. RTE.	SECTION	COUNTY	TOTAL SHEETS	SHEET NO.
290	(2828B,D, ETC., 3031)RS-6	COOK	300	276
FED. ROAD DIST. NO. ILLINOIS FED. AID PROJECT			CONTRACT NO. 60G53	

SIGN DETAIL
1:75

WB-GM-150
STA. 1213+10

SIGN NUMBER	name
WIDTH x HGHT.	25'-6" x 9'-0"
BORDER WIDTH	2"
CORNER RADIUS	12"
MOUNTING	Overhead
BACKGROUND	TYPE: Reflective
	COLOR: White
LEGEND/BORDER	TYPE: Reflective
	COLOR: Red/Black



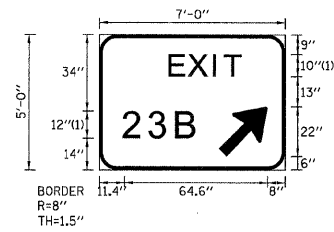
Panel Style: Regulatory_Signs.ssi
Dimensions are in inches.tenths

Letter locations are panel edge to lower left corner

SYMBOL	ROT	X	Y	WID	HT

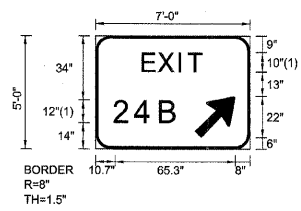
LETTER POSITIONS (X)

																				LENGTH	SERIES/SIZE
D	O		N	O	T		C	R	O	S	S									198.6	ClearviewHwy-5-W 16
51.5	69.4	84.2	102.7	121.6	140.5	152.1	169	186.9	203.8	223	238.6										
S	O	L	I	D		W	H	I	T	E		L	I	N	E					241.1	ClearviewHwy-5-W 16
30.2	46.4	67	81.4	90.9	103.8	120.7	146.6	165.2	173.1	189.4	199.5	217.7	232.2	241.7	261.2						
S	T	A	Y		I	N		Y	O	U	R		L	A	N	E				267.2	ClearviewHwy-5-W 16
19.4	34.6	49.2	66.7	80.7	97.8	107.3	120.4	137.4	155.1	175.6	194.4	206.3	224.6	237.3	256.9	276.4					



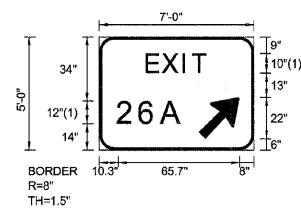
FONT:
(1) ClearviewHwy-5-W

EB-WP-94
STA. 881+05



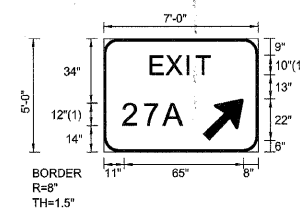
FONT:
(1) ClearviewHwy-5-W

EB-WP-97
STA. 935+70



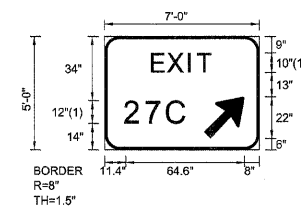
FONT:
(1) ClearviewHwy-5-W

EB-WP-102
STA. 1004+50



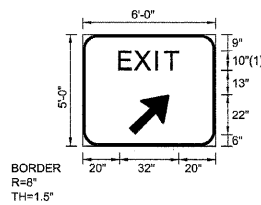
FONT:
(1) ClearviewHwy-5-W

EB-WP-106
STA. 1058+50



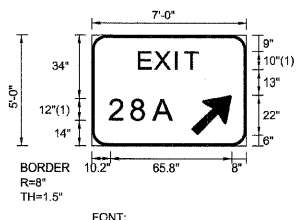
FONT:
(1) ClearviewHwy-5-W

EB-WP-110
STA. 1088+00



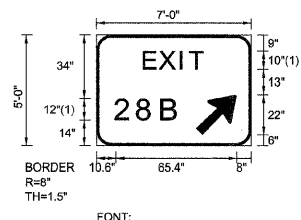
FONT:
(1) ClearviewHwy-5-W

EB-WP-111
STA. 1096+90



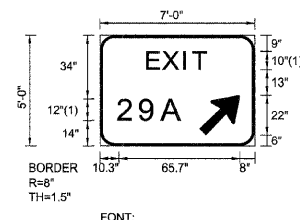
FONT:
(1) ClearviewHwy-5-W

EB-WP-117
STA. 1125+50



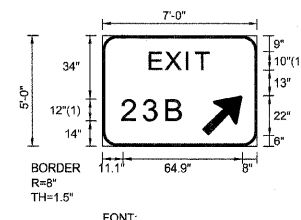
FONT:
(1) ClearviewHwy-5-W

EB-WP-120
STA. 1145+20



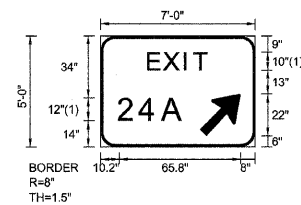
FONT:
(1) ClearviewHwy-5-W

EB-WP-125
STA. 1175+20



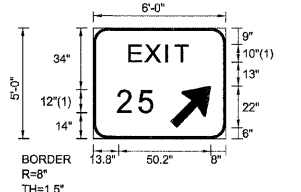
FONT:
(1) ClearviewHwy-5-W

WB-WP-106
STA. 899+00



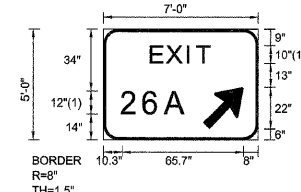
FONT:
(1) ClearviewHwy-5-W

WB-WP-110
STA. 924+80



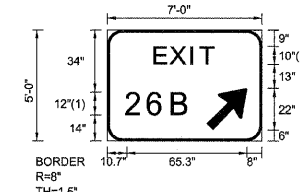
FONT:
(1) ClearviewHwy-5-W

WB-WP-114
STA. 977+90



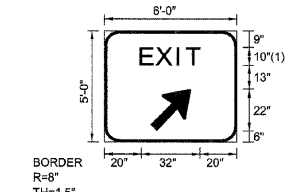
FONT:
(1) ClearviewHwy-5-W

WB-WP-118
STA. 1019+30



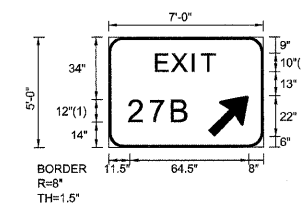
FONT:
(1) ClearviewHwy-5-W

WB-WP-122
STA. 1045+70



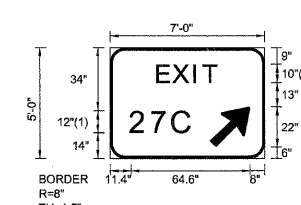
FONT:
(1) ClearviewHwy-5-W

WB-WP-126
STA. 1085+40



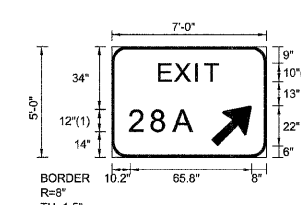
FONT:
(1) ClearviewHwy-5-W

WB-WP-127
STA. 1094+90



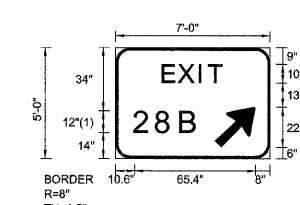
FONT:
(1) ClearviewHwy-5-W

WB-WP-129
STA. 1115+80



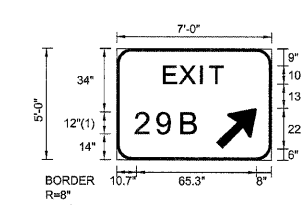
FONT:
(1) ClearviewHwy-5-W

WB-WP-135
STA. 1137+50




FONT:
(1) ClearviewHwy-5-W

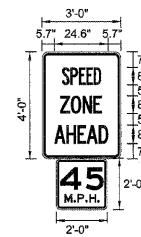
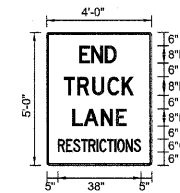
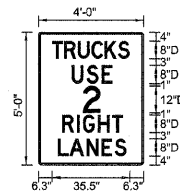
WB-WP-139
STA. 1165+50




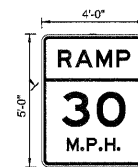


FONT:
(1) ClearviewHwy-5-W

WB-WP-145
STA. 1202+35

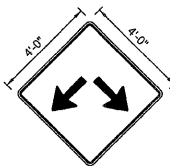

FILE NAME =	DESIGNED - SEW	REVISED -	 LIN ENGINEERING LTD. Consulting Engineers Champaign, Illinois Westmont, Illinois	STATE OF ILLINOIS DEPARTMENT OF TRANSPORTATION			SIGNING DETAILS			F.A.I. RTE.	SECTION	COUNTY	TOTAL SHEETS	SHEET NO.
#FILEL#	DRAWN - SEW	REVISED -								290	(2828B,D, ETC., 3031.)RS-6	COOK	300	285
USER NAME = #USER#	CHECKED - SEW	REVISED -		SCALE: N.T.S.			SHEET NO. 72 OF 79 SHEETS	STA.	TO STA.	CONTRACT NO. 60653				
PLOT DATE = #DATE#	DATE - 12/2009	REVISED -								FED. ROAD DIST. NO. [ILLINOIS] FED. AID PROJECT				



NAME	STATION	NAME	STATION	NAME	STATION	NAME	STATION	NAME	STATION	NAME	STATION	NAME	STATION	NAME	STATION	NAME	STATION	NAME	STATION
WB-PM-110B	929+34			EB-WP-93B	876+60			EB-TS-95B	920+30	WB-TS-125C	1079+39	EB-PM-120A	1148+73			EB-PM-123D	1167+46		
WB-TS-115D	997+14			EB-PM-94C	908+96			EB-PM-99C	992+19	WB-PM-134B	1134+51					EB-PM-125A	1178+98		
WB-PM-132B	1120+80			EB-TS-102D	1026+96			EB-TS-103B	1048+91							EB-TS-125B	1178+98		
WB-TS-142A	1195+00			EB-TS-113B	1106+90			EB-TS-108B	1070+46										
								EB-PM-117A	1127+98										
								WB-WP-109B	921+46										
								WB-PM-115B	985+62										
								WB-PM-121B	1040+50										
								WB-PM-125B	1079+39										

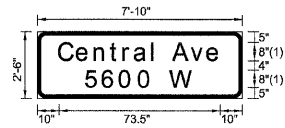


NAME	STATION	NAME	STATION	NAME	STATION	NAME	STATION	NAME	STATION	NAME	STATION	NAME	STATION	NAME	STATION	NAME	STATION	NAME	STATION
EB-PM-94D	913+47			EB-WP-125C	1184+00			EB-TS-93A	880+17	WB-PM-102A	879+50	WB-PM-139A	1166+30	EB-WP-94B	898+45	EB-WP-123C	1163+84	WB-TS-140B	1178+75
EB-WP-99B	989+70			EB-PM-125D	1184+00			EB-PM-96B	934+31	WB-TS-106A	903+00	WB-TS-145A	1203+10	EB-WP-95C	923+48	WB-WP-102B	884+86		
EB-TS-102E	1031+10			EB-PM-133A	1208+20			EB-TS-101B	1003+57	WB-PM-110A	926+11			EB-WP-98C	976+86	WB-TS-111B	937+41		
EB-PM-102F	1032+08			EB-TS-133B	1210+38			EB-PM-105B	1057+17	WB-TS-114A	980+40			EB-WP-102B	1019+35	WB-BM-115F	1004+79		
EB-PM-111A	1103+91							EB-PM-109A	1083+10	WB-PM-118A	1020+46			EB-WP-103C	1046+93	WB-TS-123B	1059+48		
WB-TS-115C	992+38							EB-WP-110B	1096+00	WB-TS-122A	1046+75			EB-WP-109B	1085+67	WB-TS-126A	1088+30		
WB-TS-134C	1136+18							EB-PM-116A	1123+31	WB-TS-128A	1100+00			EB-WP-110A	1095+31	WB-TS-127A	1096+87		
WB-PM-142B	1193+49							EB-WP-119B	1144+14	WB-PM-129A	1117+00			EB-WP-113D	1115+92	WB-TS-132C	1127+29		
								EB-PM-124B	1174+20	WB-PM-135A	1138+32			EB-WP-118B	1136+11	WB-WP-136A	1146+34		



NAME	STATION	NAME	STATION	NAME	STATION	NAME	STATION
WB-WP-148	1210+78			EB-BM-136	1211+18		

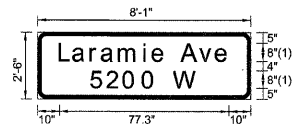
FILE NAME =	DESIGNED - SEW	REVISED -	LIN ENGINEERING, LTD. Consulting Engineers Chatham, Illinois Westmont, Illinois	STATE OF ILLINOIS DEPARTMENT OF TRANSPORTATION	SIGNING DETAILS			F.A.I. RTE.	SECTION	COUNTY	TOTAL SHEETS	SHEET NO.
\$FILEL\$	DRAWN - SEW	REVISED -			290	(2828B,D, ETC., 3031)IRS-6	COOK	300	286			
USER NAME = #USER#	CHECKED - SEW	REVISED -			CONTRACT NO. 60653							
PLOT DATE = #DATE#	DATE - 12/2009	REVISED -			SCALE: N.T.S.	SHEET NO. 73 OF 79 SHEETS	STA. TO STA.	FED. ROAD DIST. NO. [ILLINOIS] FED. AID PROJECT				



FONT:
(1) ClearviewHwy-5-W-R

EB-TS-94A
STA. 889+38

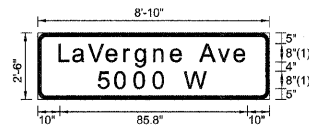
WB-TS-103A
STA. 891+08



FONT:
(1) ClearviewHwy-5-W-R

EB-BM-95A
STA. 916+10

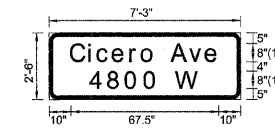
WB-BM-109A
STA. 916+90



FONT:
(1) ClearviewHwy-5-W-R

EB-BM-96A
STA. 931+80

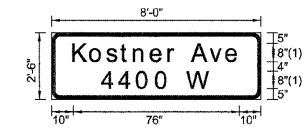
WB-BM-111A
STA. 931+90



FONT:
(1) ClearviewHwy-5-W-R

EB-BM-98A
STA. 942+80

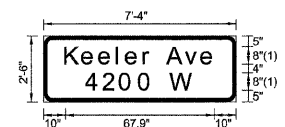
WB-BM-113A
943+70



FONT:
(1) ClearviewHwy-5-W-R

EB-BM-98B
STA. 970+36

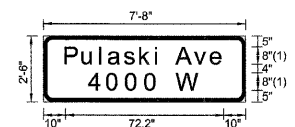
WB-BM-113B
STA. 971+73



FONT:
(1) ClearviewHwy-5-W-R

EB-BM-99A
STA. 984+25


WB-BM-115A
STA. 984+95



FONT:
(1) ClearviewHwy-5-W-R

EB-BM-101A
STA. 997+70

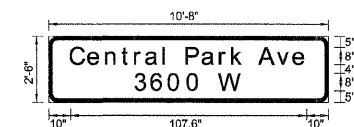
WB-BM-115E
STA. 998+45



FONT:
(1) ClearviewHwy-5-W-R

EB-BM-102A
STA. 1011+31

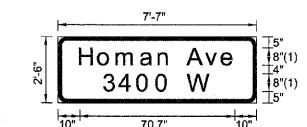
WB-BM-117A
STA. 1013+75



FONT:
(1) ClearviewHwy-5-W-R

EB-BM-102C
STA. 1024+19

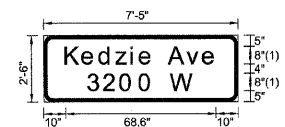
WB-BM-119A
STA. 1024+90



FONT:
(1) ClearviewHwy-5-W-R

EB-BM-103A
STA. 1037+40

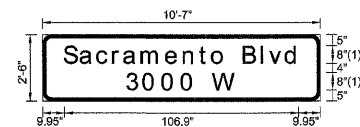
WB-BM-121A
STA. 1038+10



FONT:
(1) ClearviewHwy-5-W-R

EB-BM-105A
STA. 1050+70

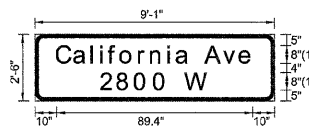
WB-BM-123A
STA. 1051+55



FONT:
(1) ClearviewHwy-5-W-R

EB-BM-108A
STA. 1064+30

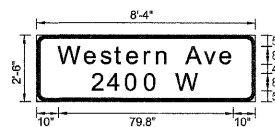
WB-BM-123C
STA. 1065+26



FONT:
(1) ClearviewHwy-5-W-R

EB-BM-108C
STA. 1077+65

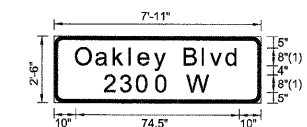
WB-BM-125A
STA. 1078+70



FONT:
(1) ClearviewHwy-5-W-R

EB-BM-113A
STA. 1104+40

WB-BM-128B
STA. 1105+86



FONT:
(1) ClearviewHwy-5-W-R

EB-BM-113C
STA. 1111+26

WB-BM-128C
STA. 1112+21

FILE NAME =	DESIGNED - SEW	REVISED -
FILEL	DRAWN - SEW	REVISED -
USER NAME = *USER*	CHECKED - SEW	REVISED -
PLOT DATE = *DATE*	DATE - 12/2009	REVISED -

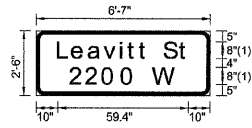


STATE OF ILLINOIS
DEPARTMENT OF TRANSPORTATION

SIGNING DETAILS

SCALE: N.T.S. SHEET NO. 74 OF 79 SHEETS STA. TO STA.

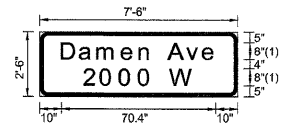
F.A.I. RTE.	SECTION	COUNTY	TOTAL SHEETS	SHEET NO.
290	(2828B,D, ETC., 3031,1)RS-6	COOK	300	287
FED. ROAD DIST. NO. [ILLINOIS] FED. AID PROJECT			CONTRACT NO. 60653	



FONT:
(1) ClearviewHwy-5-W-R

EB-TS-113E
STA. 1117+95

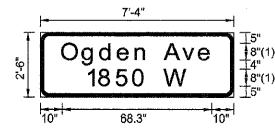
WB-BM-132A
STA. 1118+70



FONT:
(1) ClearviewHwy-5-W-R

EB-BM-118A
STA. 1131+11

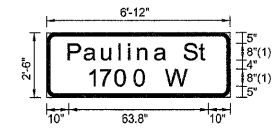
WB-BM-134A
STA. 1132+20



FONT:
(1) ClearviewHwy-5-W-R

EB-BM-119A
STA. 1139+45

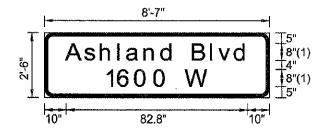
WB-BM-135B
STA. 1142+93



FONT:
(1) ClearviewHwy-5-W-R

EB-BM-123A
STA. 1151+20

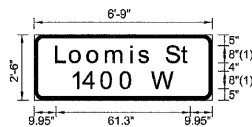
WB-BM-136B
STA. 1152+29



FONT:
(1) ClearviewHwy-5-W-R

EB-BM-123B
STA. 1157+93

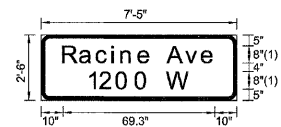
WB-BM-138A
STA. 1159+20



FONT:
(1) ClearviewHwy-5-W-R

EB-BM-124A
STA. 1170+30

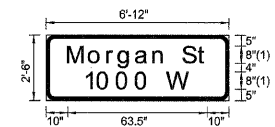
WB-BM-140A
STA. 1172+00



FONT:
(1) ClearviewHwy-5-W-R

EB-BM-128A
STA. 1184+20

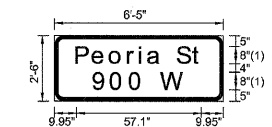
WB-BM-141A
STA. 1185+38



FONT:
(1) ClearviewHwy-5-W-R

EB-BM-128B
STA. 1198+41

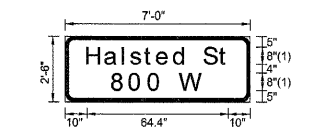
WB-BM-144A
STA. 1199+30



FONT:
(1) ClearviewHwy-5-W-R

EB-BM-130A
STA. 1204+80

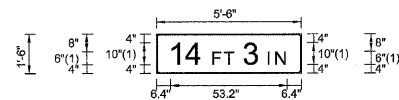
WB-TS-147A
STA. 1205+60



FONT:
(1) ClearviewHwy-5-W-R

EB-BM-137
STA. 1211+18

WB-BM-148A
STA. 1212+07



FONT:
(1) ClearviewHwy-5-W

EB-BM-110C
STA. 1090+79

FILE NAME =	DESIGNED - SEW	REVISED -
#FILEL#	DRAWN - SEW	REVISED -
USER NAME = #USER#	CHECKED - SEW	REVISED -
PLOT DATE = #DATE#	DATE - 12/2009	REVISED -



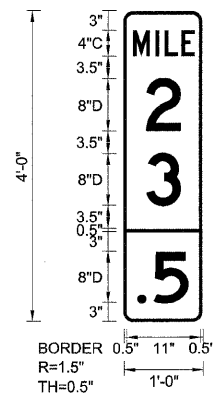
STATE OF ILLINOIS
DEPARTMENT OF TRANSPORTATION

SIGNING DETAILS

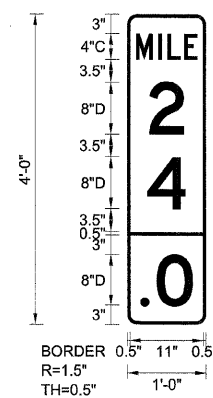
SCALE: N.T.S. SHEET NO. 75 OF 79 SHEETS STA. TO STA.

F.A.I. RTE.	SECTION	COUNTY	TOTAL SHEETS	SHEET NO.
290	(2828B,D, ETC., 3031,1)RS-6	COOK	300	288
FED. ROAD DIST. NO. [ILLINOIS] FED. AID PROJECT			CONTRACT NO. 60C53	

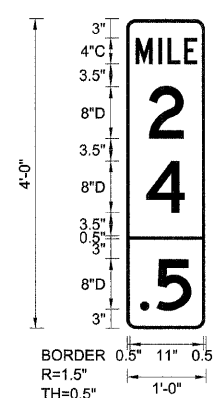
EB-MM-48
STA. 880+20



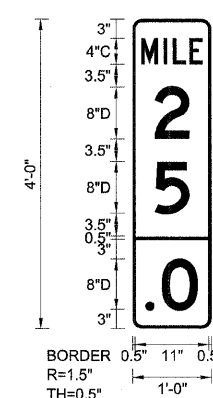
EB-MM-49
STA. 906+60



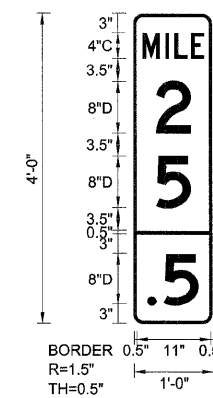
EB-MM-50
STA. 933+00



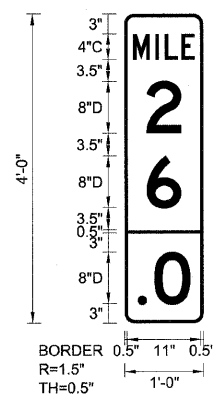
EB-MM-51
STA. 959+40



EB-MM-52
STA. 985+80



EB-MM-53
STA. 1012+20



FILE NAME =	DESIGNED - SEW	REVISED -
*FILEL\$	DRAWN - SEW	REVISED -
USER NAME = #USER#	CHECKED - SEW	REVISED -
PLOT DATE = #DATE#	DATE - 12/2009	REVISED -

E LIN ENGINEERING LTD.
Consulting Engineers
Chattanooga, Illinois Westmont, Illinois

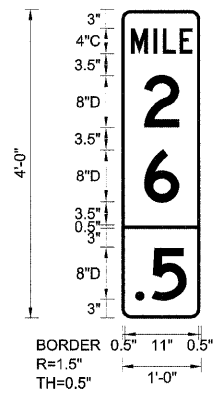
STATE OF ILLINOIS
DEPARTMENT OF TRANSPORTATION

SIGNING DETAILS

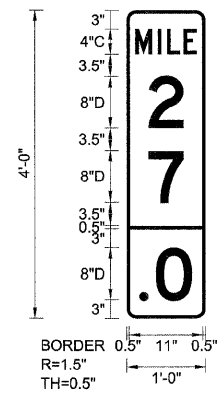
SCALE: N.T.S. SHEET NO. 76 OF 79 SHEETS STA. TO STA.

F.A.I. RTE.	SECTION	COUNTY	TOTAL SHEETS	SHEET NO.
290	(28285,D, ETC., 3031.1)RS-6	COOK	300	289
FED. ROAD DIST. NO. ILLINOIS FED. AID PROJECT			CONTRACT NO. 60653	

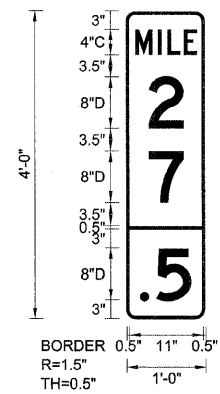
EB-MM-54
STA. 1038+60



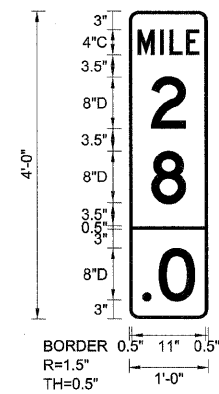
EB-MM-55
STA. 1065+00



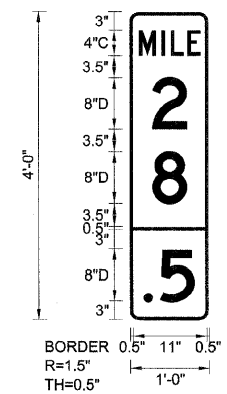
EB-MM-56
STA. 1091+40



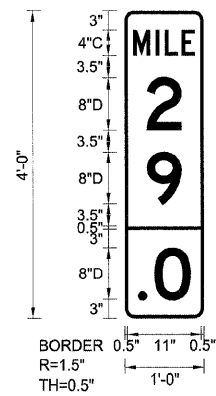
EB-MM-57
STA. 1117+80



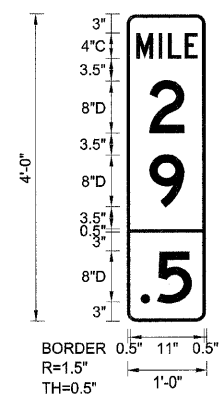
EB-MM-58
STA. 1144+20



EB-MM-59
STA. 1170+60



EB-MM-60
STA. 1197+00



FILE NAME =	DESIGNED - SEW	REVISED -
FILEL	DRAWN - SEW	REVISED -
USER NAME = #USER#	CHECKED - SEW	REVISED -
PLOT DATE = #DATE#	DATE - 12/2009	REVISED -

E LIN ENGINEERING, LTD.
Consulting Engineers
Chatham, Illinois Westwood, Illinois

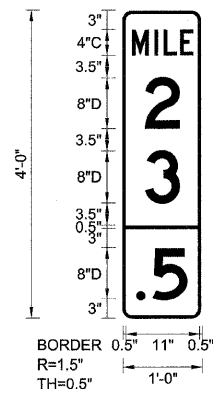
STATE OF ILLINOIS
DEPARTMENT OF TRANSPORTATION

SIGNING DETAILS

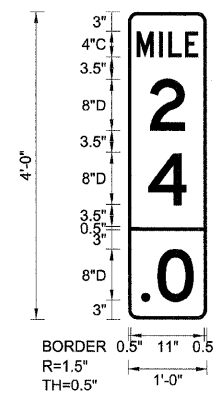
SCALE: N.T.S. SHEET NO. 77 OF 79 SHEETS STA. TO STA.

F.A.I. RTE.	SECTION	COUNTY	TOTAL SHEETS	SHEET NO.
290	(2828B,D, ETC., 3031.DRS-6	COOK	300	290
CONTRACT NO. 60653				
FED. ROAD DIST. NO.		ILLINOIS FED. AID PROJECT		

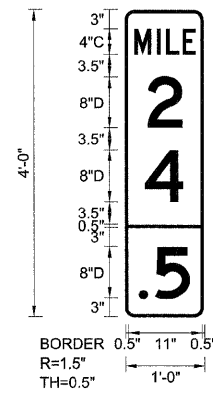
WB-MM-48
STA. 880+20



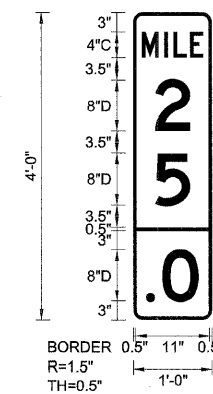
WB-MM-49
STA. 906+60



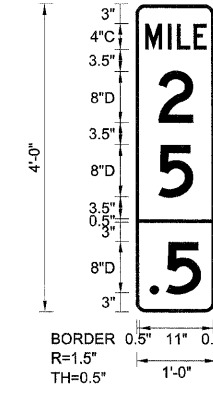
WB-MM-50
STA. 933+00



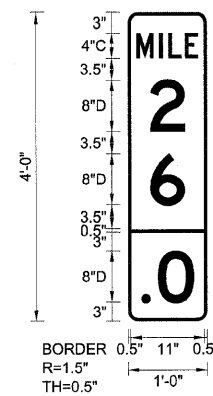
WB-MM-51
STA. 959+40



WB-MM-52
STA. 985+80



WB-MM-53
STA. 1012+20



FILE NAME =	DESIGNED - SEW	REVISED -
FILEL	DRAWN - SEW	REVISED -
USER NAME = *USER*	CHECKED - SEW	REVISED -
PLOT DATE = *DATE*	DATE - 12/2009	REVISED -

E LIN ENGINEERING LTD.
Consulting Engineers
Creston, Illinois Westmont, Illinois

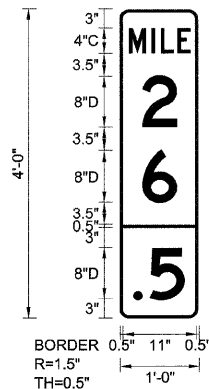
STATE OF ILLINOIS
DEPARTMENT OF TRANSPORTATION

SIGNING DETAILS

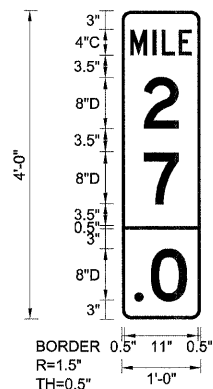
SCALE: N.T.S. SHEET NO. 78 OF 79 SHEETS STA. TO STA.

F.A.I. RTE.	SECTION	COUNTY	TOTAL SHEETS	SHEET NO.
290	(2828B,D, ETC., 3031.1)RS-6	COOK	300	291
FED. ROAD DIST. NO. ILLINOIS FED. AID PROJECT			CONTRACT NO. 60653	

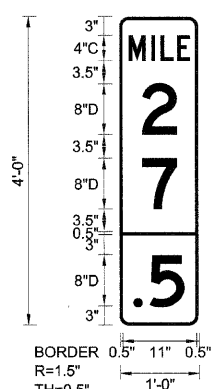
WB-MM-54
STA. 1038+60



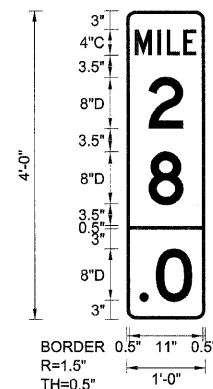
WB-MM-55
STA. 1065+00



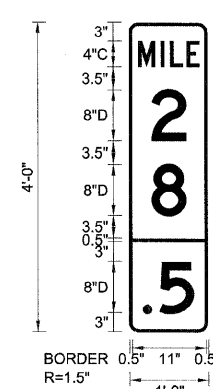
WB-MM-56
STA. 1091+40



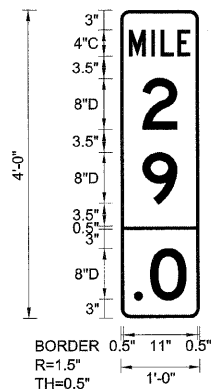
WB-MM-57
STA. 1117+80



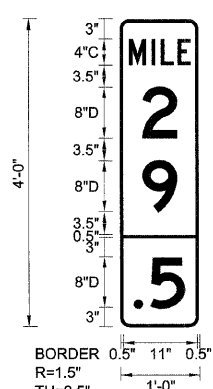
WB-MM-58
STA. 1144+20



WB-MM-59
STA. 1170+60



WB-MM-60
STA. 1197+00



FILE NAME =	DESIGNED - SEW	REVISED -
FILE#	DRAWN - SEW	REVISED -
USER NAME = *USER*	CHECKED - SEW	REVISED -
PLOT DATE = *DATE*	DATE - 12/2009	REVISED -

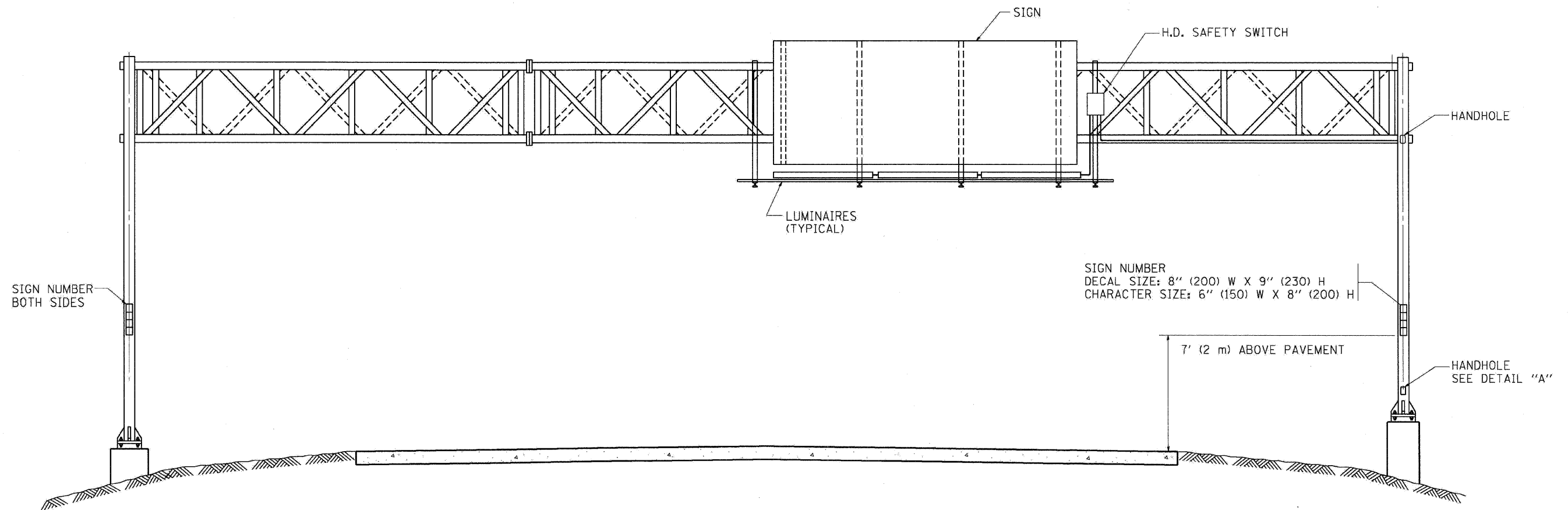


STATE OF ILLINOIS
DEPARTMENT OF TRANSPORTATION

SIGNING DETAILS

SCALE: N.T.S. SHEET NO. 79 OF 79 SHEETS STA. TO STA.

F.A.I. RTE.	SECTION	COUNTY	TOTAL SHEETS	SHEET NO.
290	(2828B,D, ETC., 3031.1)RS-6	COOK	300	292
FED. ROAD DIST. NO. ILLINOIS FED. AID PROJECT			CONTRACT NO. 60G53	



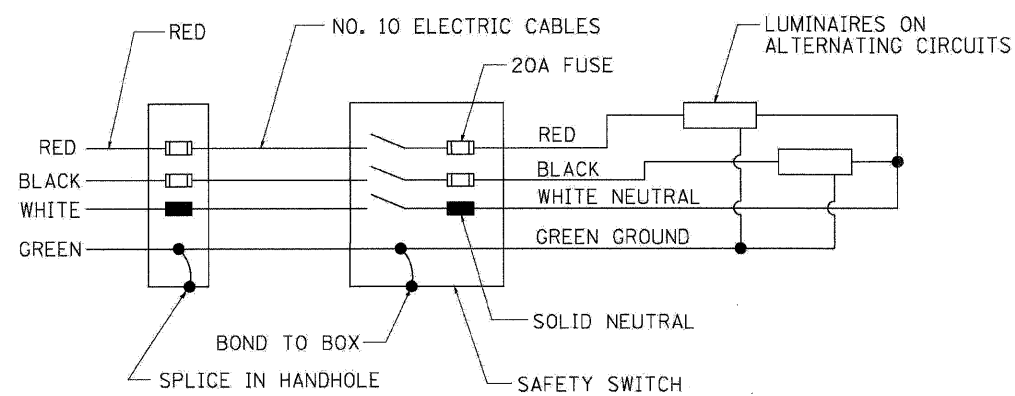
SIGN NUMBER
 DECAL SIZE: 8" (200) W X 9" (230) H
 CHARACTER SIZE: 6" (150) W X 8" (200) H

7' (2 m) ABOVE PAVEMENT

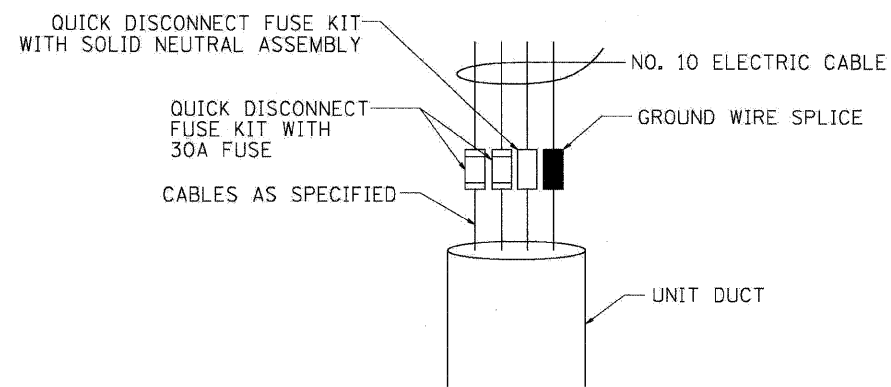
HANDHOLE
 SEE DETAIL "A"

NOTES:

1. ALL DIMENSIONS ARE IN INCHES (MILLIMETERS) UNLESS OTHERWISE SHOWN
2. ALL CONDUIT ATTACHED TO STRUCTURE SHALL BE GALVANIZED RIGID METALIC CONDUIT, PVC COATED (GRMC, PVC)
3. THE USE OF LIQUID TIGHT METAL CONDUIT (TYPE LFMC) SHALL BE LIMITED TO LOCATIONS WHERE MOVEMENT IS ANTICIPATED AND SHALL NOT EXCEED 5' (1.5 m) IN LENGTH
4. ALL WORK INDICATED SHALL BE INCLUDED IN THE PAY ITEM FOR ELECTRIC CONNECTION TO SIGN STRUCTURE
5. THE SAFETY SWITCH SHALL BE LOCATED ON THE SIDE OF THE SIGN STRUCTURE WHICH IS CLOSEST TO THE SHOULDER, OR EDGE OF PAVEMENT.



WIRING DIAGRAM



DETAIL A

BE-600

FILE NAME =	DESIGNED - AJP	REVISED -
USER NAME = jma_ewsk	DRAWN - TMB	REVISED -
PLOT DATE = 12/16/2009	CHECKED - JMM	REVISED -
	DATE - 10/16/09	REVISED -

benesch

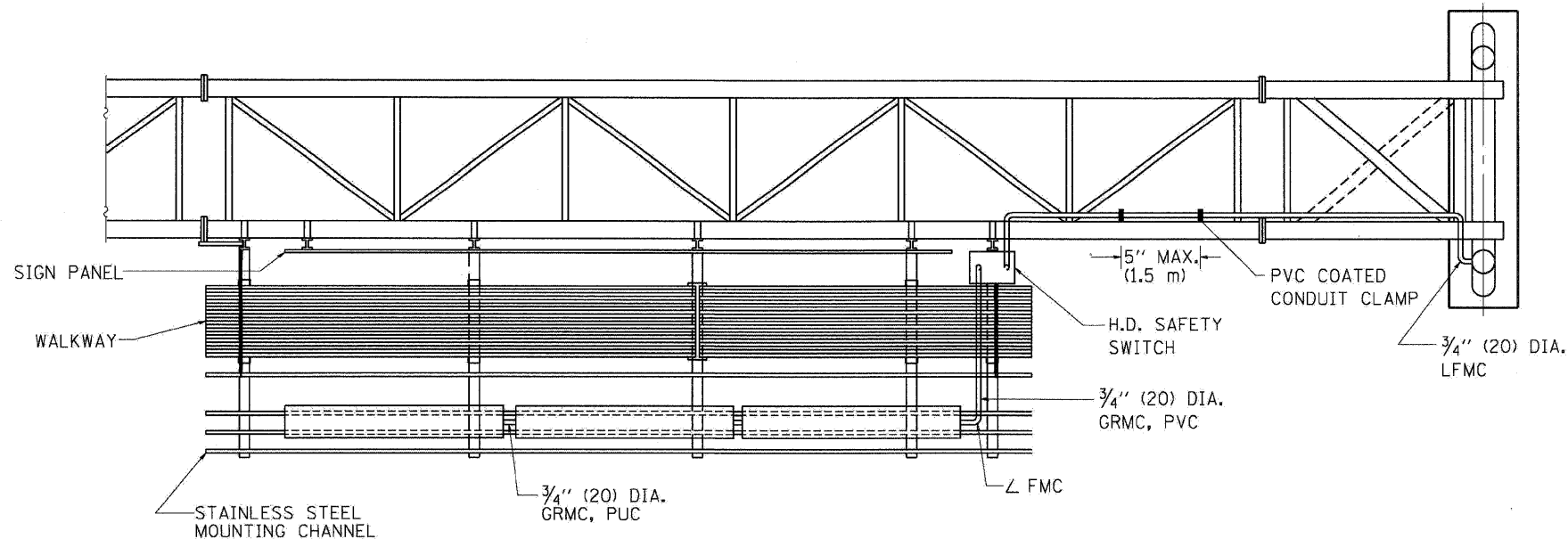
**STATE OF ILLINOIS
 DEPARTMENT OF TRANSPORTATION**

ELECTRIC CONNECTION TO SIGN STRUCTURE SPAN TYPE

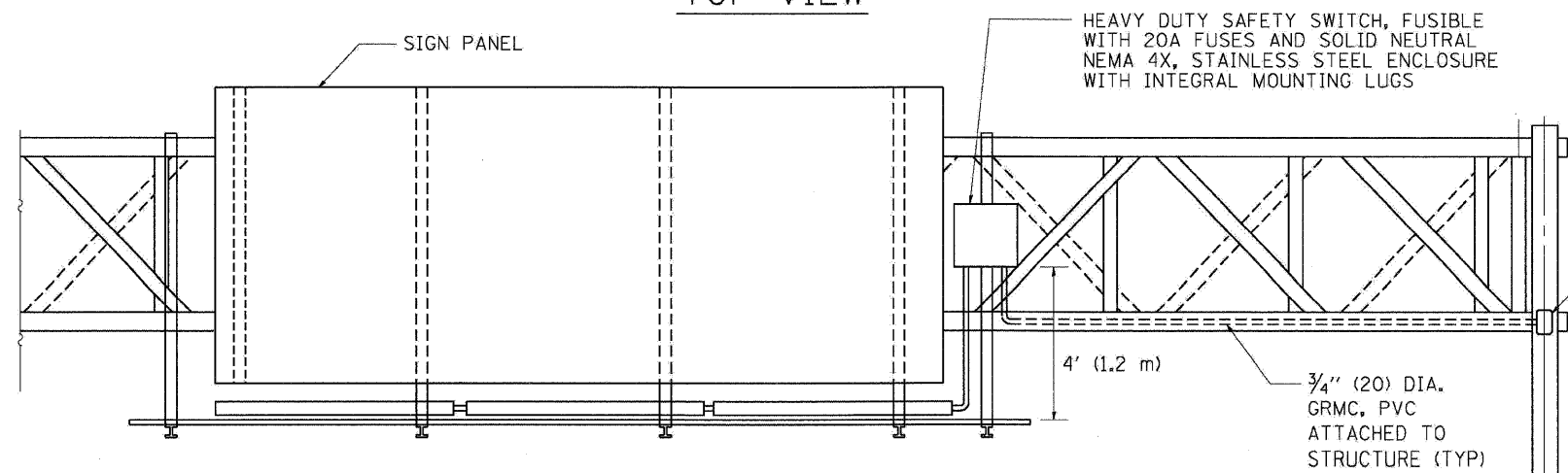
SCALE: N.T.S. SHEET NO. 1 OF 8 SHEETS STA. TO STA.

F.A.I. RTE.	SECTION	COUNTY	TOTAL SHEETS	SHEET NO.
290	(2828B.D., ETC., 3031.1)RS-6	COOK	300	293
FED. ROAD DIST. NO.		ILLINOIS FED. AID PROJECT		

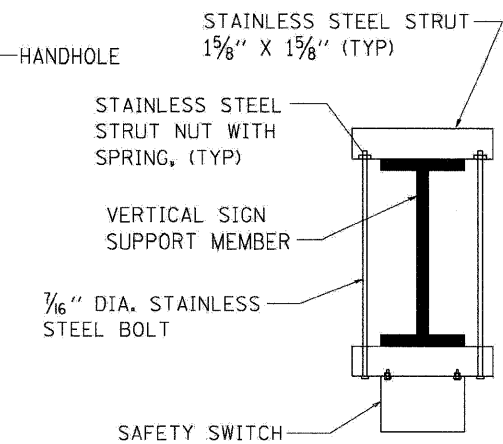
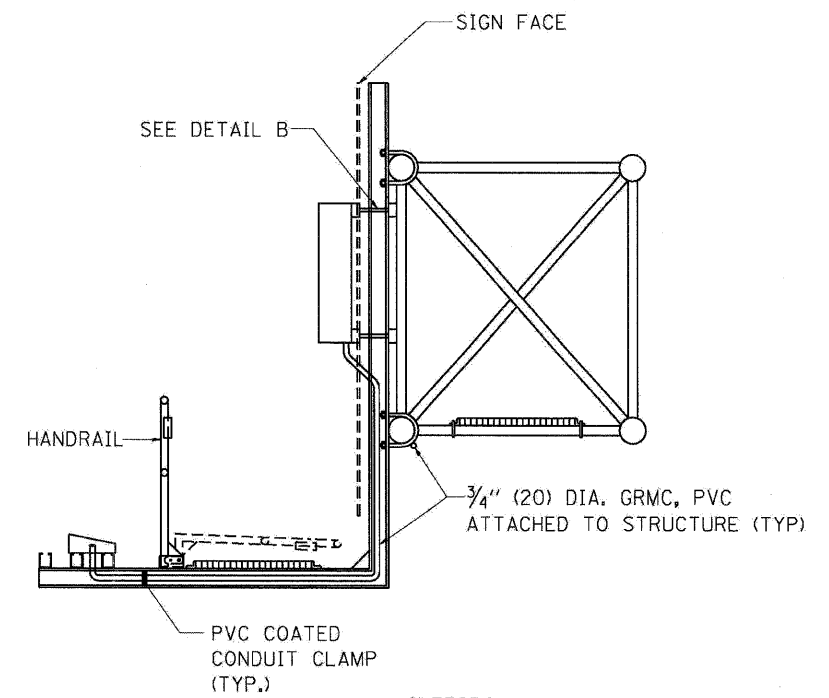
CONTRACT NO. 60653



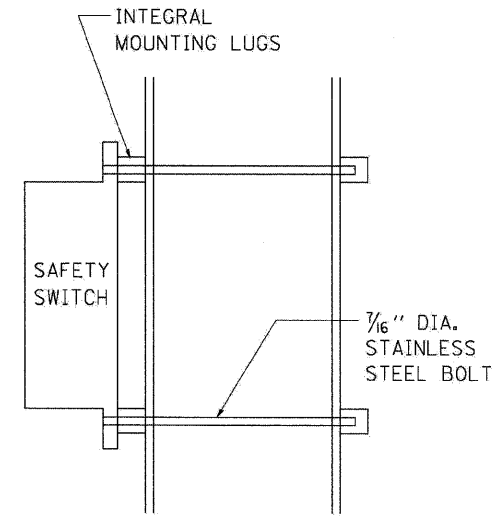
TOP VIEW



ELEVATION VIEW



TOP VIEW



SIDE VIEW

DETAIL B

BE-600

FILE NAME =	DESIGNED - AJP	REVISED -
...prp\in-ABC_C3.D1_SF-600R.dgn	DRAWN - TMB	REVISED -
USER NAME = jmwjwsk1	CHECKED - JMM	REVISED -
PLOT DATE = 12/16/2009	DATE - 10/16/09	REVISED -

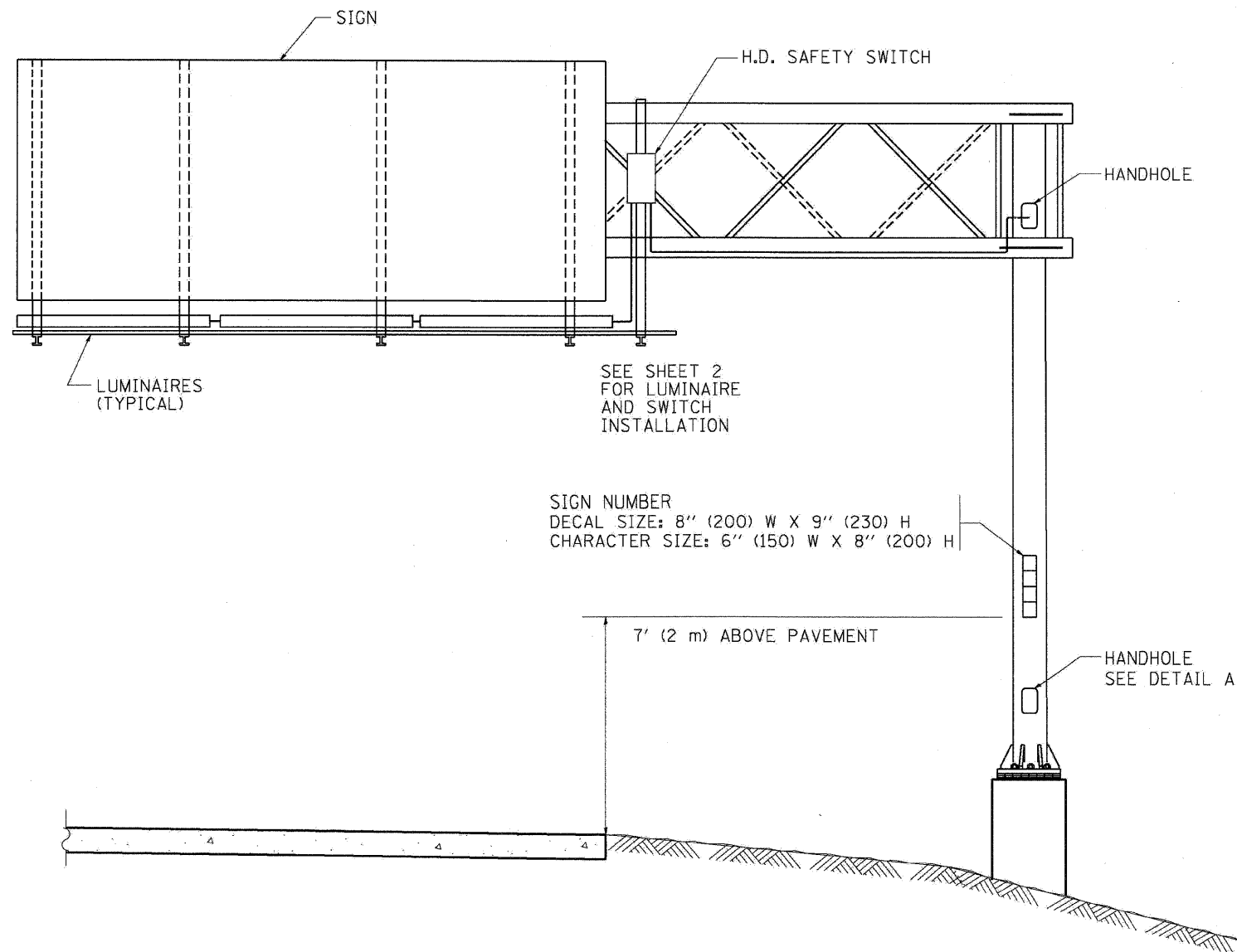
benesch

**STATE OF ILLINOIS
DEPARTMENT OF TRANSPORTATION**

ELECTRIC CONNECTION TO SIGN STRUCTURE SPAN TYPE

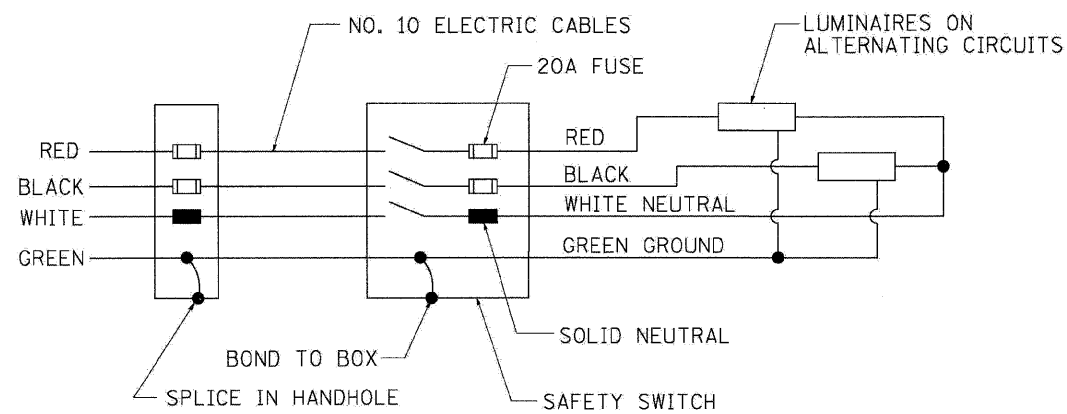
SCALE: N.T.S. SHEET NO. 2 OF 8 SHEETS STA. TO STA.

F.A.I. RTE.	SECTION	COUNTY	TOTAL SHEETS	SHEET NO.
290	(2828B,D, ETC., 3031)RS-6	COOK	300	294
FED. ROAD DIST. NO.				ILLINOIS FED. AID PROJECT
CONTRACT NO. 60G53				

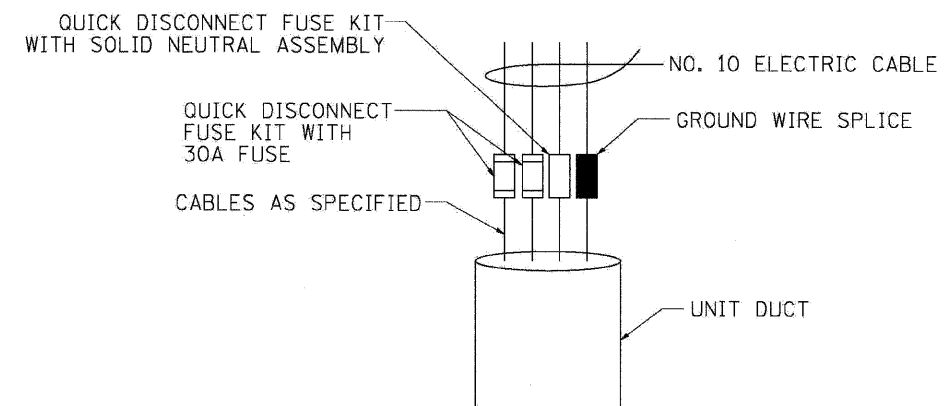


NOTES:

1. ALL DIMENSIONS ARE IN INCHES (MILLIMETERS) UNLESS OTHERWISE SHOWN
2. ALL CONDUIT ATTACHED TO STRUCTURE SHALL BE GALVANIZED RIGID METALIC CONDUIT, PVC COATED (GRMC, PVC)
3. THE USE OF LIQUID TIGHT METAL CONDUIT (TYPE LFMC) SHALL BE LIMITED TO LOCATIONS WHERE MOVEMENT IS ANTICIPATED AND SHALL NOT EXCEED 5' (1.5M) IN LENGTH
4. ALL WORK INDICATED SHALL BE INCLUDED IN THE PAY ITEM FOR ELECTRIC CONNECTION TO SIGN STRUCTURE
5. THE SAFETY SWITCH SHALL BE LOCATED ON THE SIDE OF THE SIGN STRUCTURE WHICH IS CLOSEST TO THE SHOULDER, OR EDGE OF PAVEMENT.



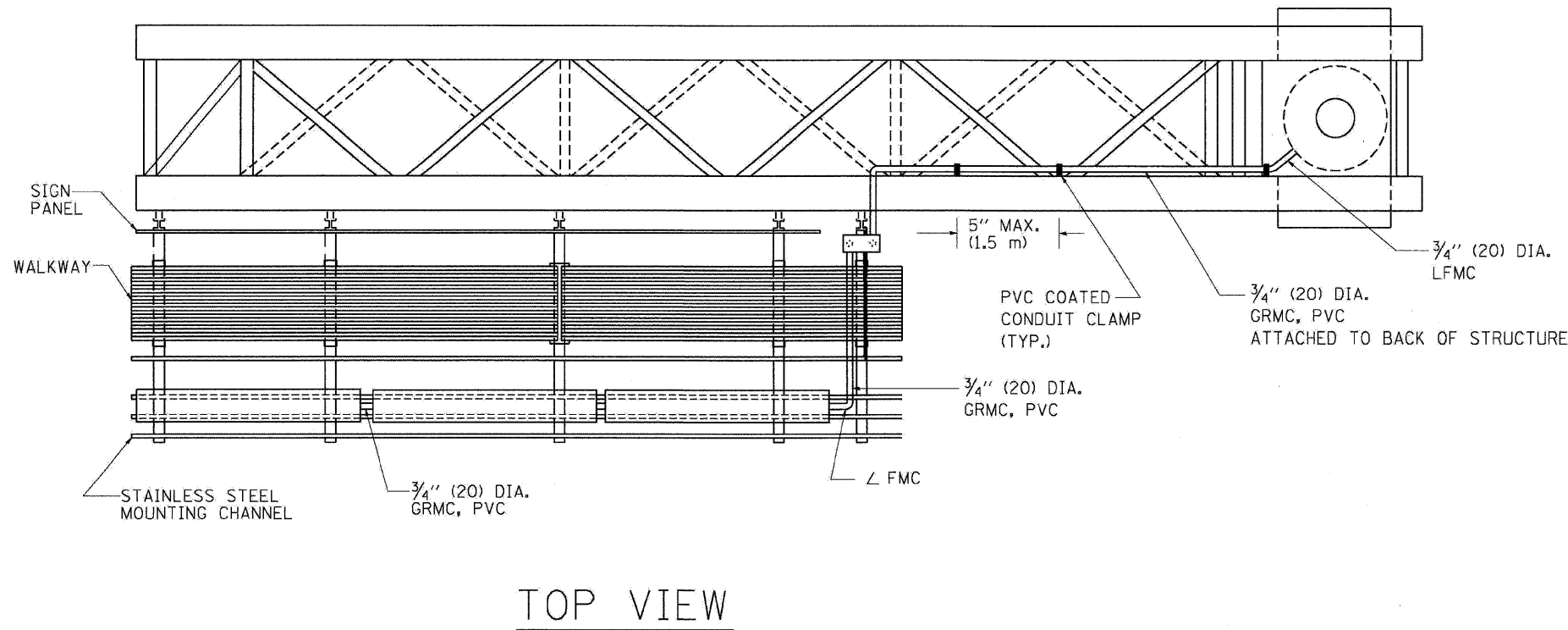
WIRING DIAGRAM



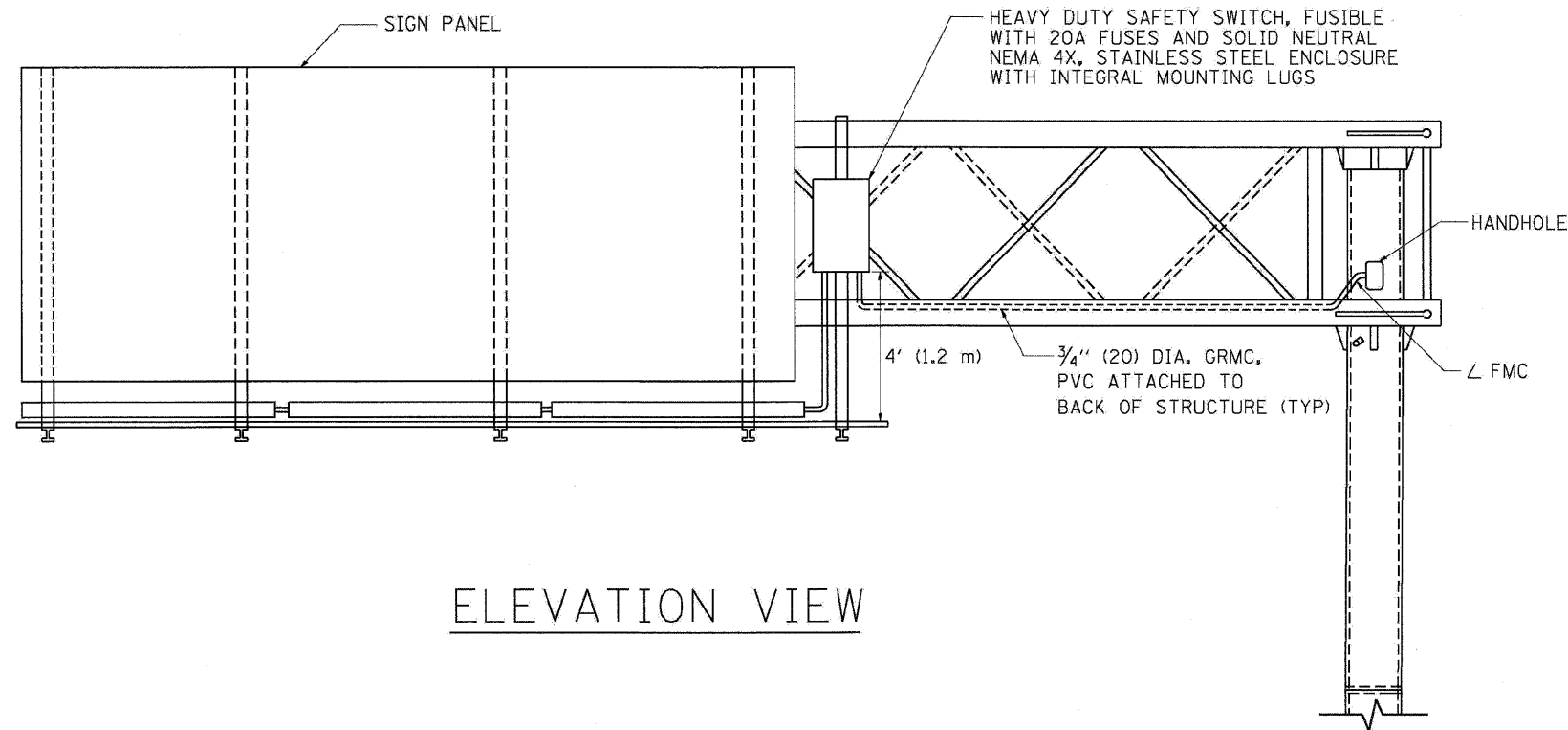
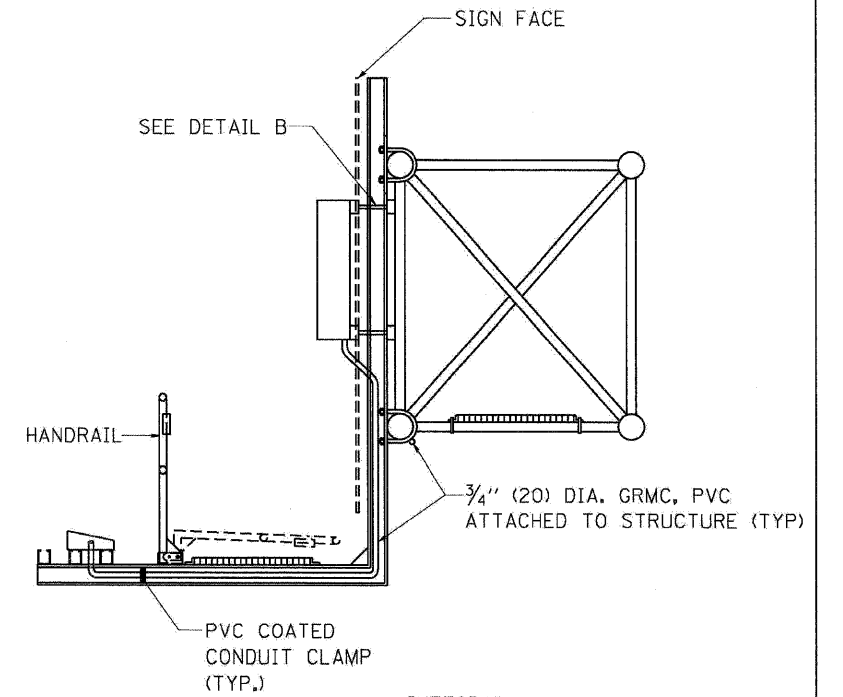
DETAIL A

BE-601

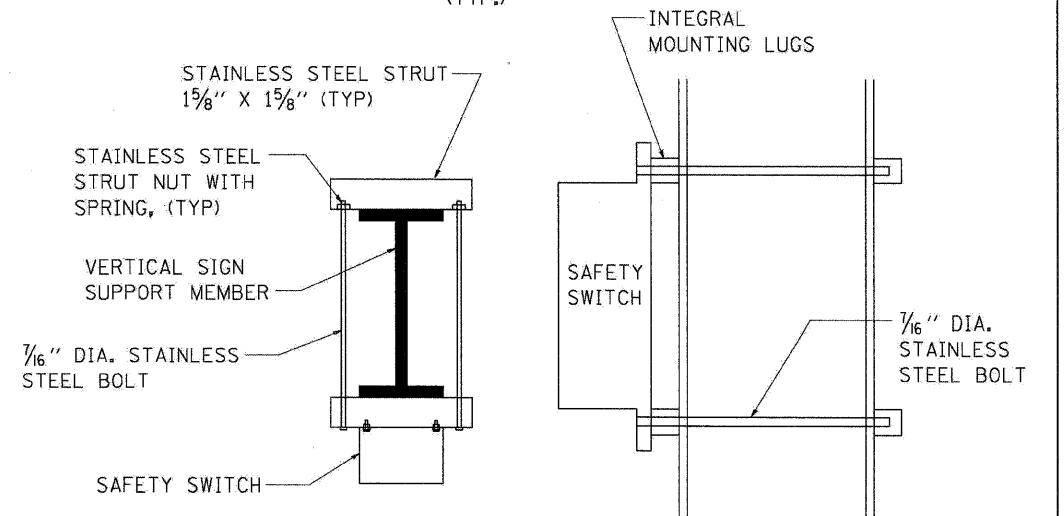
FILE NAME =	DESIGNED - AJP	REVISED -	benesch	STATE OF ILLINOIS DEPARTMENT OF TRANSPORTATION	ELECTRIC CONNECTION TO SIGN STRUCTURE CANTILEVER TYPE	F.A.I. RTE.	SECTION	COUNTY	TOTAL SHEETS	SHEET NO.	
...praln_ABC.C3.D1_BE-601A.dgn	DRAWN - TMB	REVISED -				290	(2828B,D, ETC., 3031,IRS-6	COOK	300	295	
USER NAME = jmajewski	CHECKED - JMM	REVISED -				CONTRACT NO. 60653					
PLOT DATE = 12/16/2009	DATE - 10/16/09	REVISED -				FED. ROAD DIST. NO. ILLINOIS FED. AID PROJECT					
						SCALE: N.T.S.	SHEET NO. 3 OF 8 SHEETS	STA.	TO STA.		



TOP VIEW



ELEVATION VIEW



TOP VIEW

SIDE VIEW

DETAIL B

BE-601

FILE NAME =	DESIGNED - AJP	REVISED -
...pr01n_ABC.C3.D1_BE-601B.dgn	DRAWN - TMB	REVISED -
USER NAME = jmajewski	CHECKED - JMM	REVISED -
PLOT DATE = 12/16/2009	DATE - 10/16/09	REVISED -

benesch

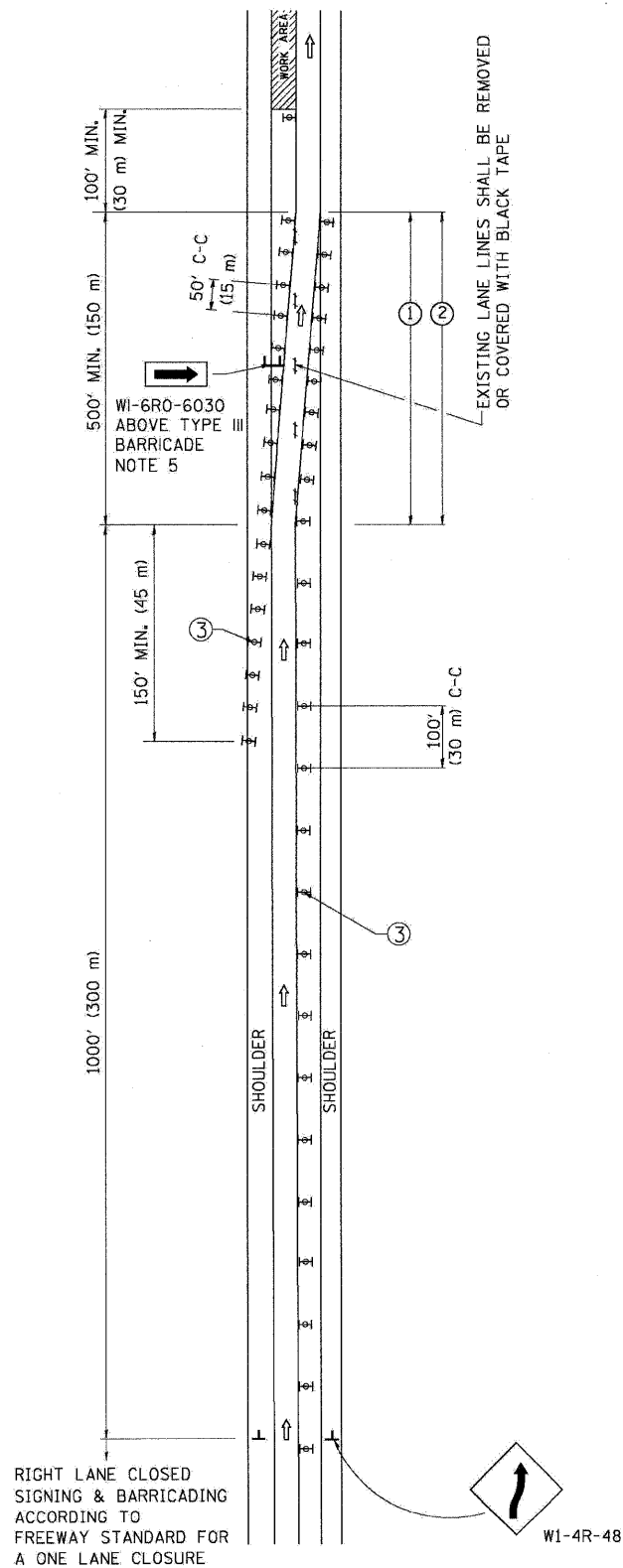
**STATE OF ILLINOIS
DEPARTMENT OF TRANSPORTATION**

ELECTRIC CONNECTION TO SIGN STRUCTURE CANTILEVER TYPE

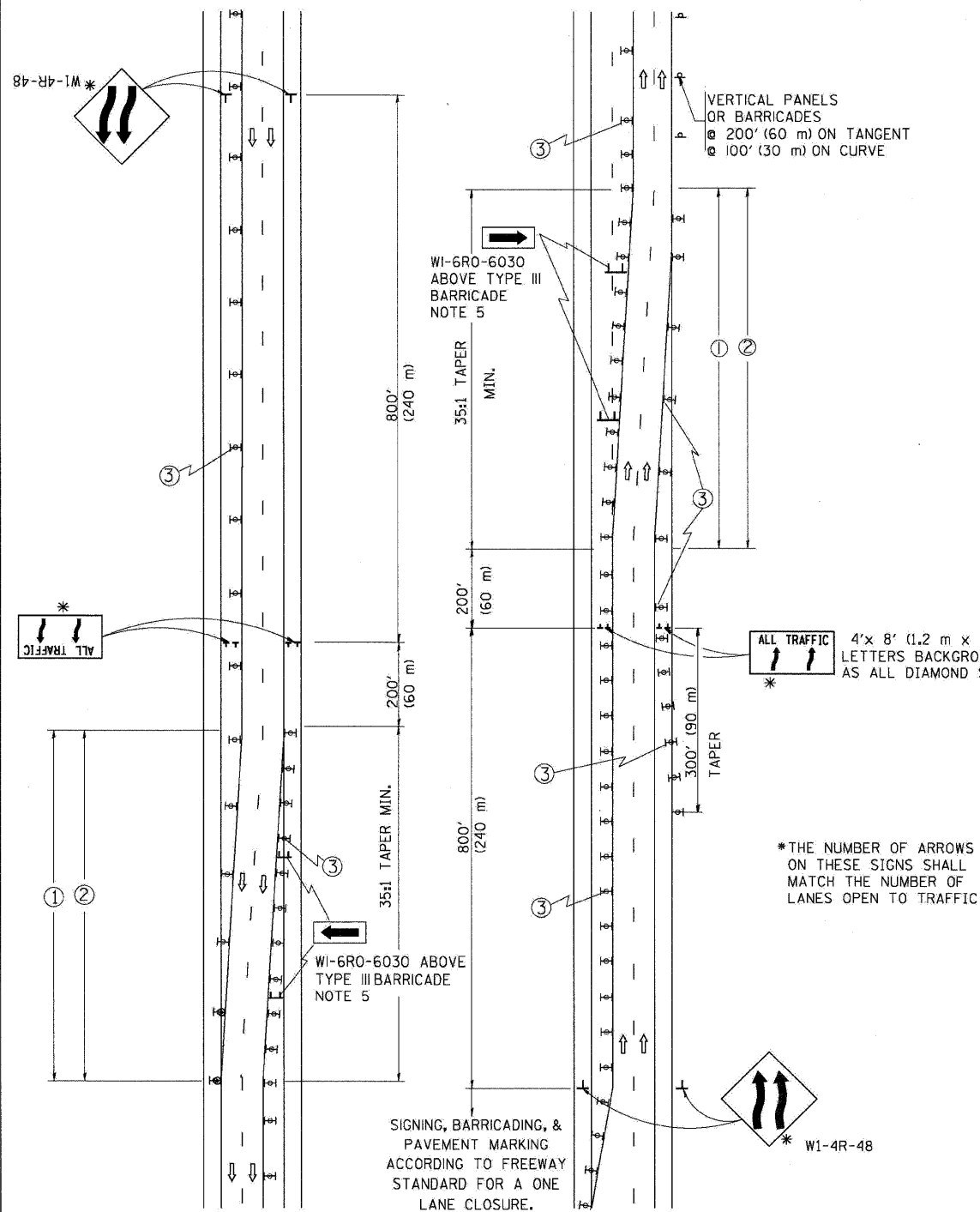
SCALE: N.T.S. SHEET NO. 4 OF 8 SHEETS STA. TO STA.

F.A.I. RTE.	SECTION	COUNTY	TOTAL SHEETS	SHEET NO.
290	(2828B.D, ETC., 3031.IRS-6	COOK	300	296
CONTRACT NO. 60G53				
FED. ROAD DIST. NO. [ILLINOIS] FED. AID PROJECT				

SINGLE LANE WEAVE



MULTI-LANE WEAVE



GENERAL NOTES

- EXISTING CONFLICTING PAVEMENT MARKING LINES SHALL BE REMOVED OR COVERED WITH BLACK TAPE. PAVEMENT MARKING REMOVAL OR BLACK TAPE SHALL NOT BE REQUIRED FOR LANE CLOSURES UNDER 24 HOURS IN DURATION.
- CONTINUOUS REFLECTIVE TEMPORARY PAVEMENT MARKING TAPE SHALL BE PLACED THROUGHOUT THE TAPER AND FOR 300' (90 m) ALONG SIDE THE WORK AREA WHERE THE CLOSURE TIME IS GREATER THAN FOURTEEN DAYS. THE LEFT EDGE LINE SHALL BE YELLOW AND THE RIGHT EDGE LINE SHALL BE WHITE. FOR MULTI-LANE WEAVE LANE LINES SHALL BE 10'-30' (3 m-9 m) SKIP DASH, WHITE.
- PLASTIC DRUMS WITH STEADY BURN LIGHTS AT 50' (15 m) C-C SPACING IN TAPERS AND 100' (30 m) C-C SPACING IN TANGENTS.
- ALL SIGNS SHALL BE POST MOUNTED IF THE CLOSURE TIME EXCEEDS FOUR DAYS.
- IF A TYPE III BARRICADE WITH AN ATTACHED SIGN PANEL WHICH MEETS NCHRP 350 IS NOT AVAILABLE, THE SIGNS MAY BE MOUNTED ON NCHRP 350 TEMPORARY SIGN SUPPORTS DIRECTLY IN FRONT OF THE BARRICADE.
- IF THE WIDTH OF OFFSET IS LESS THAN 6' THEN THE TYPE III BARRICADE WITH ATTACHED ARROW SIGN PANEL CAN BE ELIMINATED IN THE TAPER AREAS.

SYMBOLS

- ↑ DIRECTION OF TRAFFIC
- ▨ WORK AREA
- ┌ SIGN ON PORTABLE OR PERMANENT SUPPORT
- ⊞ TYPE II BARRICADE, DRUM OR VERTICAL BARRICADE WITH MONO-DIRECTIONAL STEADY BURNING LIGHT

TC-09

ALL DIMENSIONS ARE IN INCHES (MILLIMETERS) UNLESS OTHERWISE SHOWN

FILE NAME =	DESIGNED - AJP	REVISED -
USER NAME = jmajewski	DRAWN - TMB	REVISED -
PLOT DATE = 12/16/2009	CHECKED - JMM	REVISED -
	DATE - 10/16/09	REVISED -

benesch

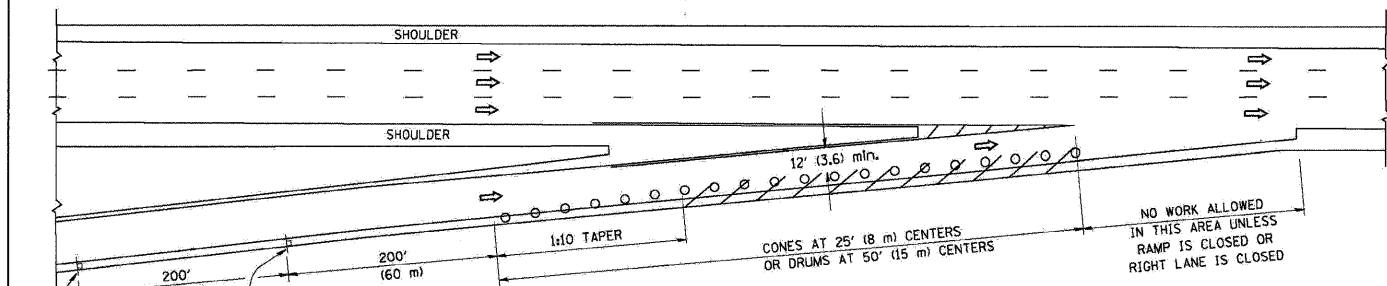
**STATE OF ILLINOIS
DEPARTMENT OF TRANSPORTATION**

**TRAFFIC CONTROL DETAILS FOR
FREEWAY SINGLE & MULTI - LANE WEAVE**

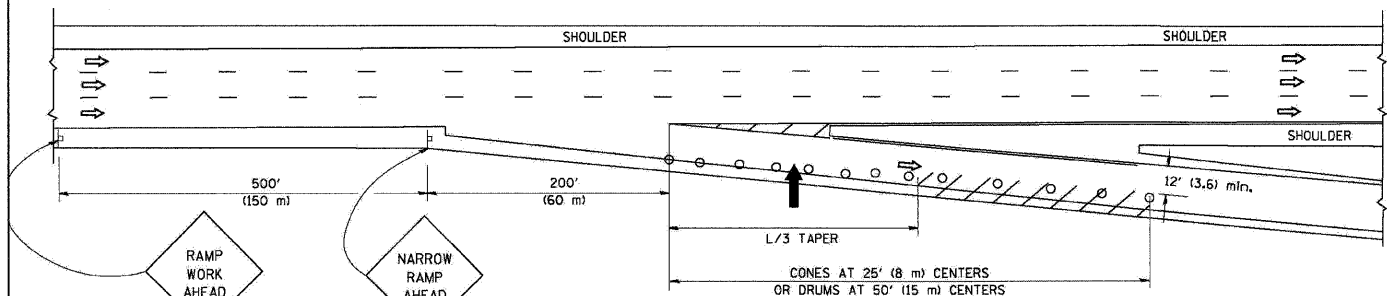
SCALE: N.T.S. SHEET NO. 5 OF 8 SHEETS STA. TO STA.

F.A.I. RTE.	SECTION	COUNTY	TOTAL SHEETS	SHEET NO.
290	(2828B.D, ETC., 3031.1)RS-6	COOK	300	297
FED. ROAD DIST. NO. [ILLINOIS] FED. AID PROJECT			CONTRACT NO. 60G53	

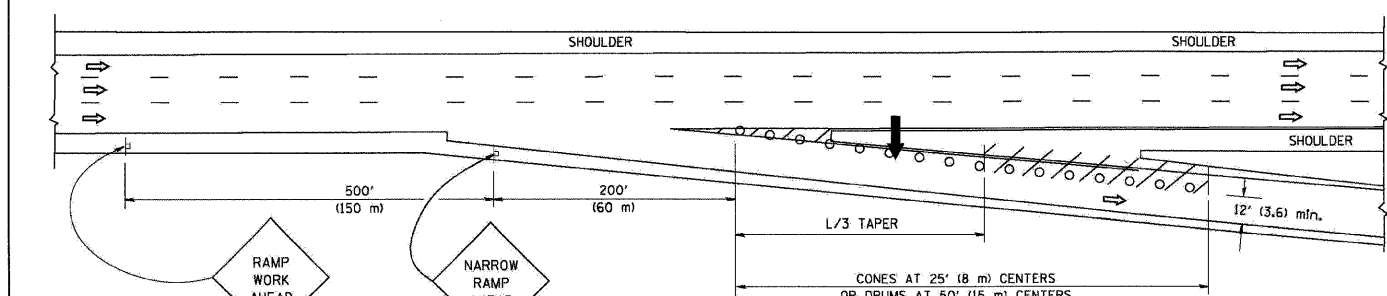
PARTIAL RAMP CLOSURE DETAILS



TYPICAL ENTRANCE RAMP



TYPICAL EXIT RAMP



TYPICAL EXIT RAMP

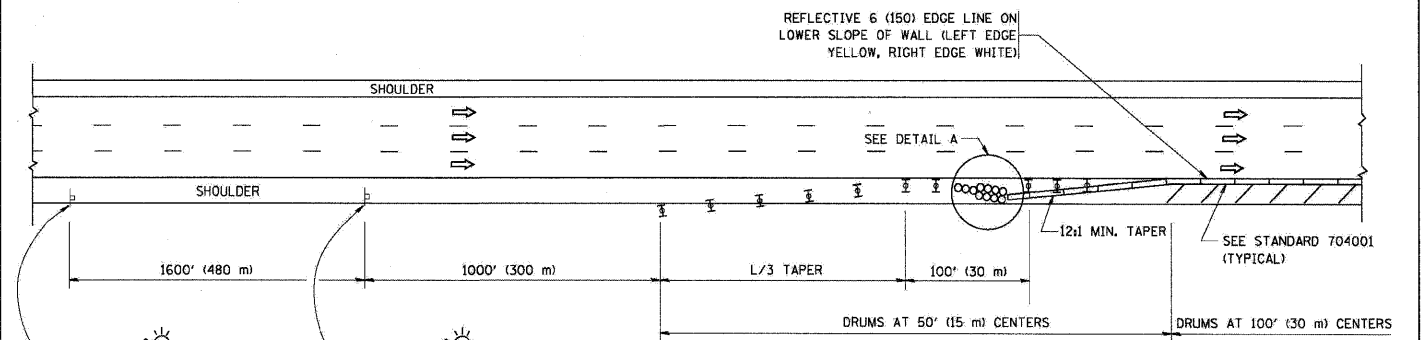
SYMBOLS

- ARROWBOARD
- WORK AREA
- SIGN ON PORTABLE OR PERMANENT SUPPORT
- FLAGGER WITH CONTROL SIGN
- TYPE II BARRICADE, DRUM OR VERTICAL BARRICADE WITH STEADY BURN MONO-DIRECTIONAL LIGHT
- CONE, DRUM OR BARRICADE

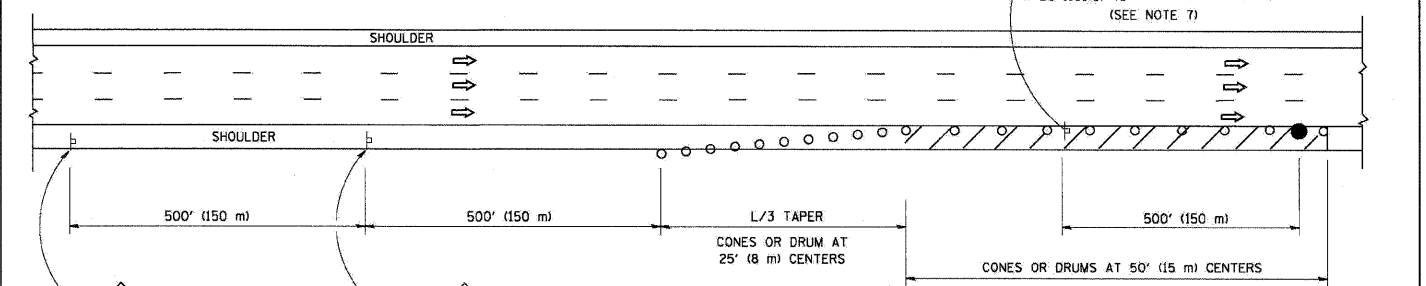
GENERAL NOTES

1. THE "L" DISTANCE EQUALS:
SPEED LIMIT FORMULAS
45 mph (80 km/h) METRIC ENGLISH
OR GREATER: L=0.6S(W/S) L=(W/S)
W = WIDTH OF OFFSET IN FEET (METERS)
S = NORMAL POSTED SPEED MPH (KM/H)
2. PLASTIC DRUMS WITH HIGH PERFORMANCE REFLECTIVE SHEETING AND STEADY BURNING LIGHTS ARE REQUIRED FOR ALL NIGHTTIME CLOSURES.
3. ALL SIGNS SHALL BE POST MOUNTED IF THE CLOSURE TIME EXCEEDS FOUR DAYS.
4. FLASHING LIGHTS SHALL BE USED DURING THE HOURS OF DARKNESS AND SHALL BE INSTALLED ABOVE THE FIRST TWO SETS OF SIGNS.

SHOULDER CLOSURE DETAILS



PERMANENT SHOULDER CLOSURE



DAYTIME SHOULDER CLOSURE

ARRAY DESIGN PER MANUFACTURER TO BE NCHRP 350 COMPLIANT FOR POSTED SPEED.

DETAIL "A"
IMPACT ATTENUATOR, TEMPORARY
(SEE NOTE 5)

ALL DIMENSIONS ARE IN INCHES (MILLIMETERS) UNLESS OTHERWISE SHOWN.

FILE NAME =	DESIGNED - AJP	REVISED -
...prp\in\ABC_CD\DLTC-17.dgn	DRAWN - TMB	REVISED -
USER NAME = jma_ewski	CHECKED - JMM	REVISED -
PLOT DATE = 12/16/2009	DATE - 10/16/09	REVISED -

benesch

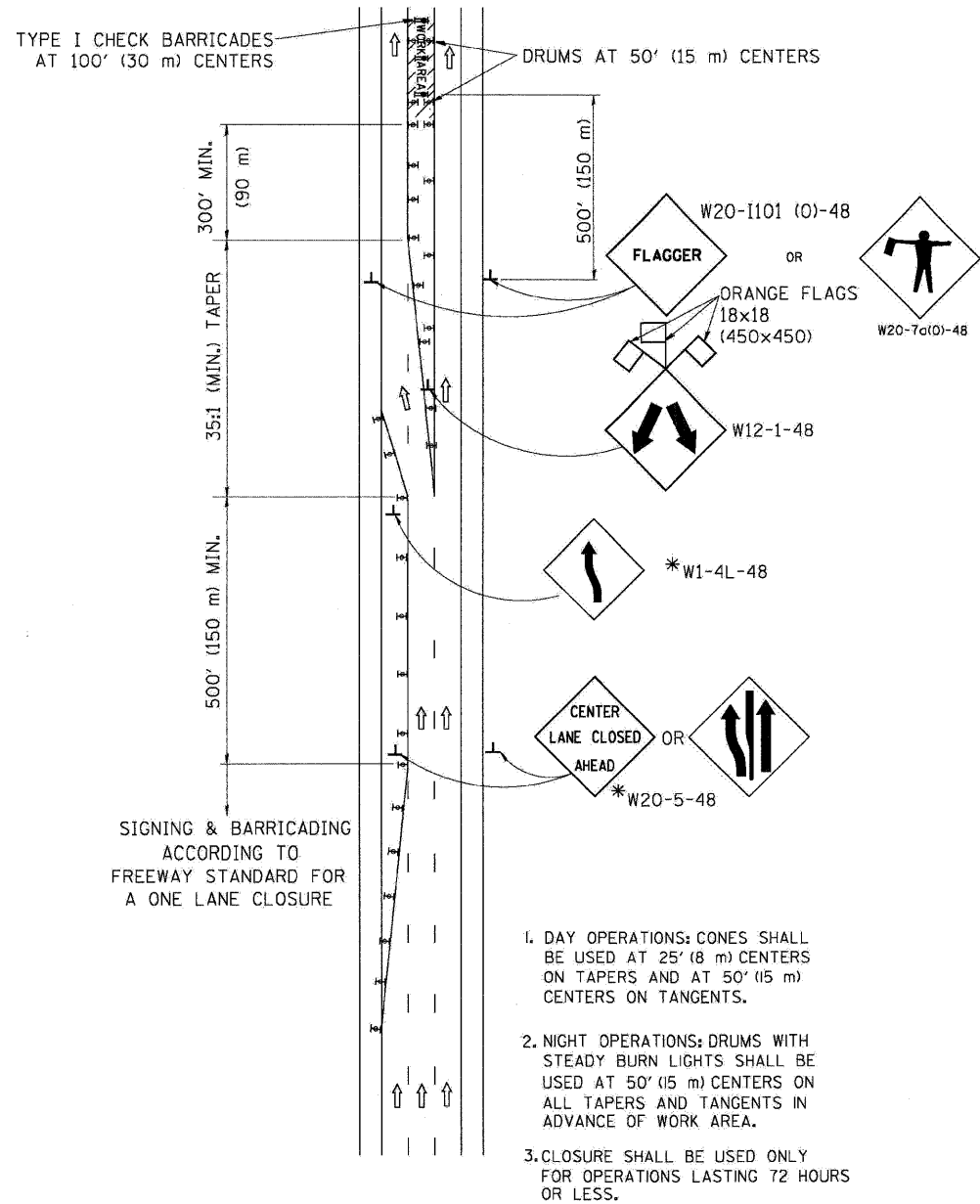
STATE OF ILLINOIS
DEPARTMENT OF TRANSPORTATION

TRAFFIC CONTROL DETAILS FOR FREEWAY
SHOULDER CLOSURES PARTIAL RAMP CLOSURES

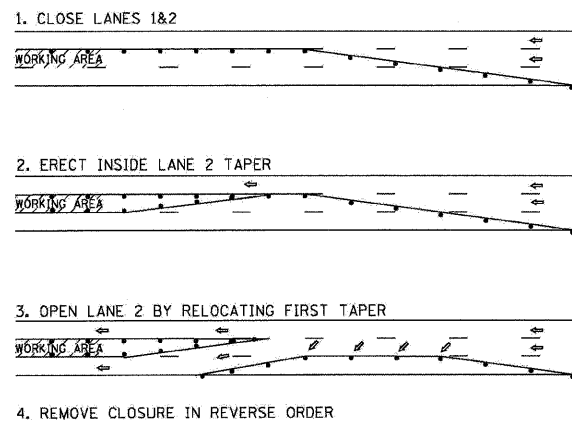
SCALE: N.T.S. SHEET NO. 6 OF 8 SHEETS STA. TO STA.

F.A.I. RTE.	SECTION	COUNTY	TOTAL SHEETS	SHEET NO.
290	(2828B,D, ETC., 3031,1RS-6	COOK	300	298
CONTRACT NO. 60G53			FED. ROAD DIST. NO. ILLINOIS FED. AID PROJECT	

CENTER LANE CLOSURE

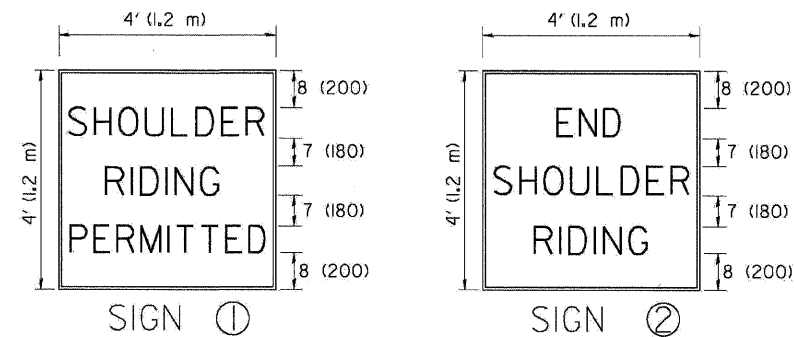
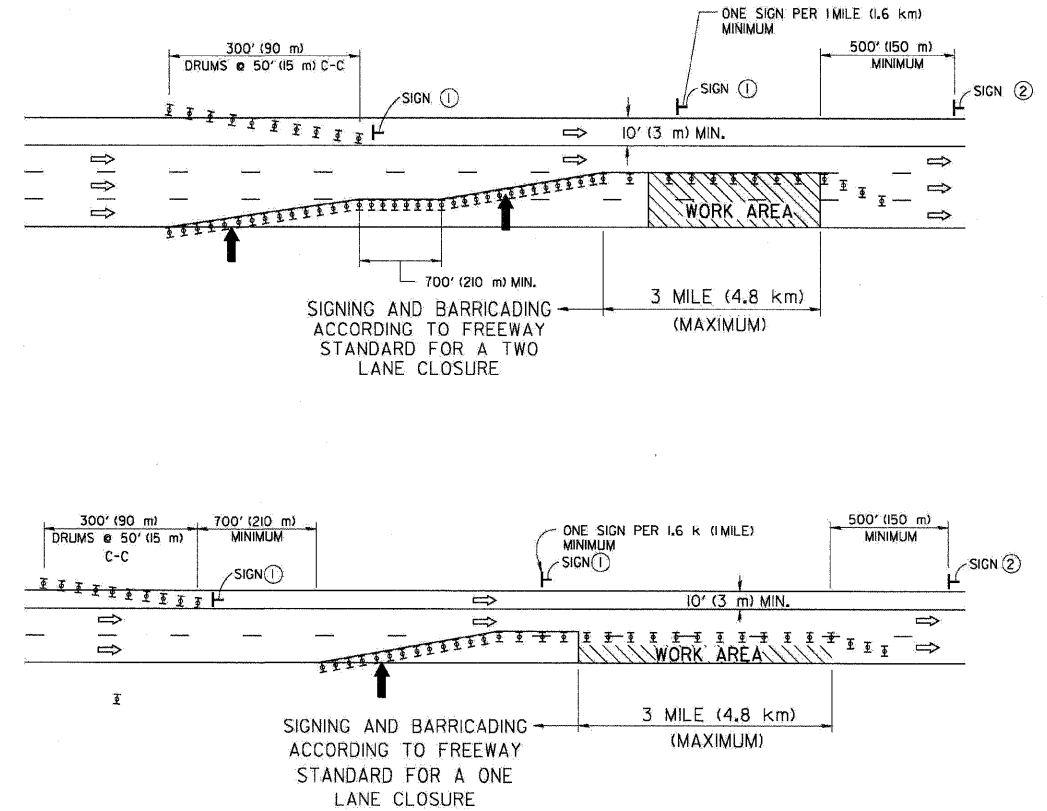


INSTALLATION SEQUENCE



SHOULDER LANE

NOTE: CLOSURE SHALL BE USED ONLY FOR OPERATIONS LASTING 72 HOURS OR LESS.



6 (150) SERIES 'C' LEGEND
BLACK LEGEND
WHITE REFLECT. BACKGROUND
1(25) BORDER

SYMBOLS

- ↑ DIRECTION OF TRAFFIC
- ➔ ARROWBOARD
- ▨ WORK AREA
- ◇ SIGN WITH 18x18 (450x450) ORANGE FLAGS ATTACHED *
- ┌ SIGN ON PORTABLE OR PERMANENT SUPPORT *
- ⊥ TYPE II BARRICADE, DRUM OR VERTICAL BARRICADE WITH MONO-DIRECTIONAL STEADY BURN LIGHT

TC-25

ALL DIMENSIONS ARE IN INCHES (MILLIMETERS) UNLESS OTHERWISE SHOWN

* ALL SIGNS SHALL BE MOUNTED AT A MINIMUM HEIGHT OF 5' (1.5 m).

FILE NAME =	DESIGNED - AJP	REVISED -
...p\p\in_ABC.C3.D1.TC-25.dgn	DRAWN - TMB	REVISED -
USER NAME = jmajewski	CHECKED - JMM	REVISED -
PLOT DATE = 12/16/2009	DATE - 10/16/09	REVISED -

benesch

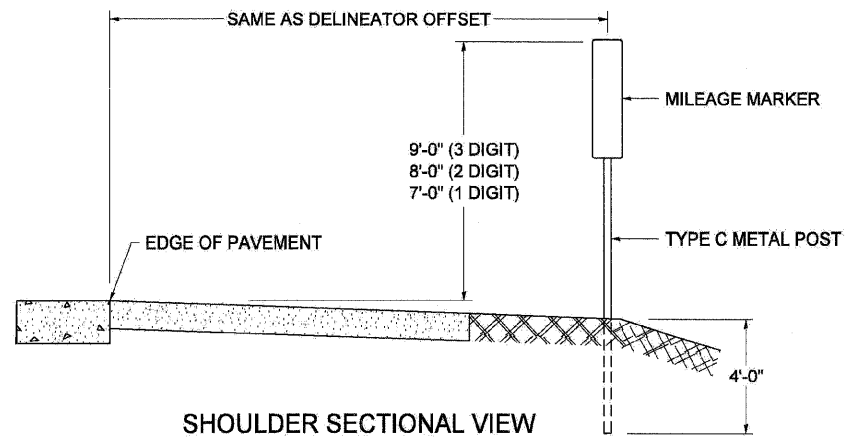
STATE OF ILLINOIS
DEPARTMENT OF TRANSPORTATION

TRAFFIC CONTROL DETAILS FOR FREEWAY
CENTER LANE CLOSURE SHOULDER LANE

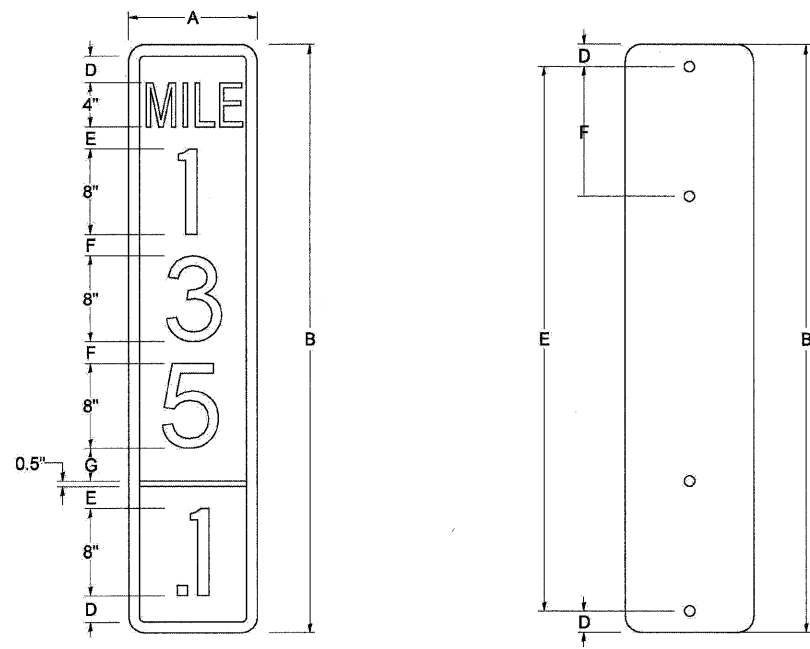
SCALE: N.T.S. SHEET NO. 7 OF 8 SHEETS STA. TO STA.

F.A.I. RTE.	SECTION	COUNTY	TOTAL SHEETS	SHEET NO.
290	(2828B,D, ETC., 3031, IRS-6	COOK	300	299
FED. ROAD DIST. NO. ILLINOIS FED. AID PROJECT			CONTRACT NO. 60653	

STANDARD DESIGN FOR MILE POST



SHOULDER SECTIONAL VIEW

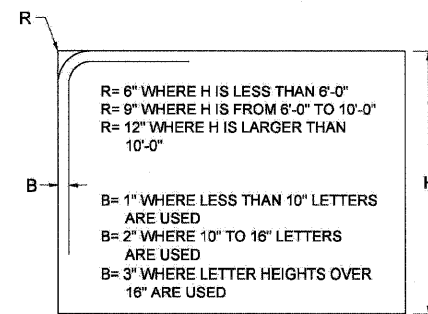


SIGN SIZE	DIMENSIONS							
	A	B	C	D	E	F	G	DIGIT
12 x 24	12.0	24.0	1.5	1.5	1.5	N/A	1.5	1
12 x 36	12.0	36.0	1.5	2.0	2.0	2.0	1.5	2
12 x 48	12.0	48.0	1.5	2.5	2.0	2.0	2.5	3

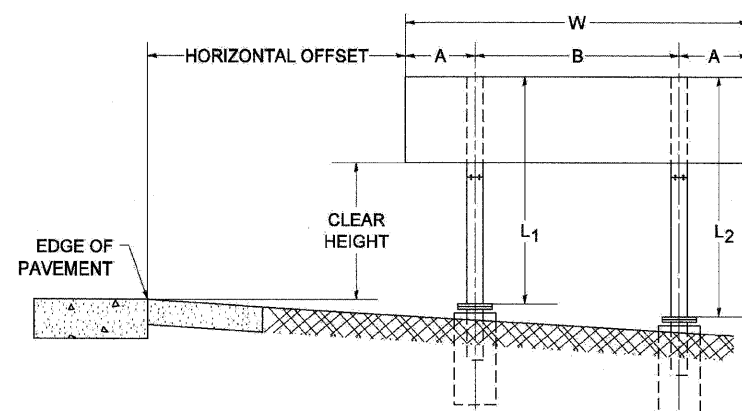
BLANK	A	B	C	D	E	F
B9-1224	12.0	24.0	1.5	2.0	20.0	N/A
B9-1236	12.0	36.0	1.5	2.0	32.0	12.0
B9-1248	12.0	48.0	1.5	2.0	44.0	12.0

SIGN SIZE	SERIES					BORDER	BLANK STD.
	LINES						
	1	2	3	4	5		
12 x 24	4C	8D	4C	N/A	N/A	0.5	B9-1224
12 x 36	4C	8D	8D	4C	N/A	0.5	B9-1236
12 x 48	4C	8D	8D	8D	4C	0.5	B9-1248

BORDER AND RADIUS LAYOUT



MAJOR GUIDE SIGN LAYOUT

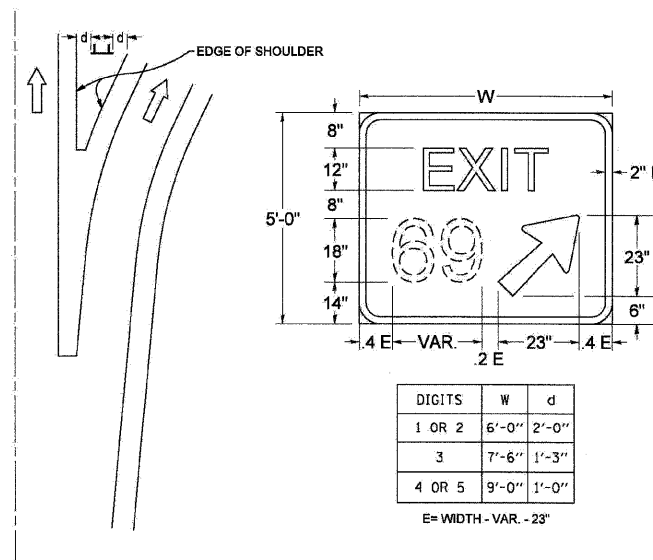


NUMBER OF STEEL SUPPORTS	A	B
2	.2 W	.6 W
3	.15 W	.35 W
4	.125 W	.25 W
5	.1 W	.2 W

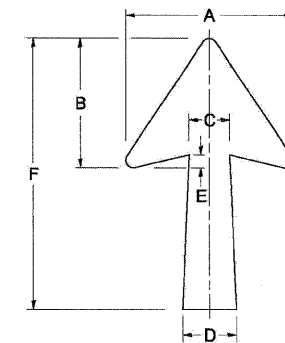
"L₁" IS THE LENGTH OF SUPPORT, NOT INCLUDING THE STUB PROJECTION, CLOSEST TO THE EDGE OF THE PAVEMENT.

"A" IS THE DISTANCE FROM THE SIGN EDGE TO THE CENTERLINE OF THE NEAREST SUPPORT. "B" IS THE DISTANCE BETWEEN CENTERLINES OF SUPPORTS.

GORE SIGNS

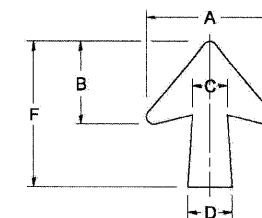


STANDARD ARROWS FOR INTERSTATE GUIDE SIGNS



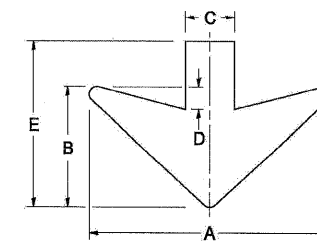
ARROW SYMBOL	A	B	C	D	E	F	R
24 1/4 x 15 1/8	15 1/8	11 1/8	3 3/4	5	1 5/8	24 1/4	5/8
29 1/4 x 18 1/4	18 1/4	14	4 1/2	6	1 1/2	29 1/4	3/4
35 3/8 x 22 1/4	22 1/4	17	5 3/8	7 1/8	1 3/4	35 3/8	1
18 1/4 x 11 1/4	11 1/4	8 3/4	3 1/8	3 3/8		18 1/4	

NOTE: D & F ARE RECOMMENDED DIMENSIONS. TAPER SHOULD BE HELD CONSTANT FOR LONGER OR SHORTER SHAFT LENGTHS



ARROW SYMBOL	A	B	C	D	E	F	R
17 1/4 x 14 1/4	14 1/4	9 3/8	3 3/8	4 1/2	1 1/8	17 1/4	3/4
20 1/4 x 17 1/4	17 1/4	11 3/4	4 3/8	5 5/8	1 1/2	20 1/4	
25 x 21 1/8	21 1/8	14 1/4	5	6 3/4	1 3/4	25	1
9 3/8 x 8 1/8	8 1/8	5 3/8	2 3/8	2 3/8		9 3/8	1/2

DOWN ARROWS



ARROW SYMBOL	A	B	C	D	E	R
16 1/2 x 24	24	12	5	1 1/2	16 1/2	3/4
22 x 32	32	16	6 1/2	3	22	1

FILE NAME =	DESIGNED - AJP	REVISED -
...\\prip\in\ABC\C3_01_TC-27.dgn	DRAWN - TMB	REVISED -
USER NAME = jmajewski	CHECKED - JMM	REVISED -
PLDT DATE = 12/16/2009	DATE - 10/16/09	REVISED -

benesch

**STATE OF ILLINOIS
DEPARTMENT OF TRANSPORTATION**

**MILE POST MARKERS - GORE SIGNS -
MAJOR GUIDE SIGN LAYOUT - ARROWS**

SCALE: N.T.S. SHEET NO. 8 OF 8 SHEETS STA. TO STA.

F.A.I. RTE.	SECTION	COUNTY	TOTAL SHEETS	SHEET NO.
290	(2828B,D, ETC., 3031,IRS-6	COOK	300	300
FED. ROAD DIST. NO. [ILLINOIS] FED. AID PROJECT			CONTRACT NO. 60653	