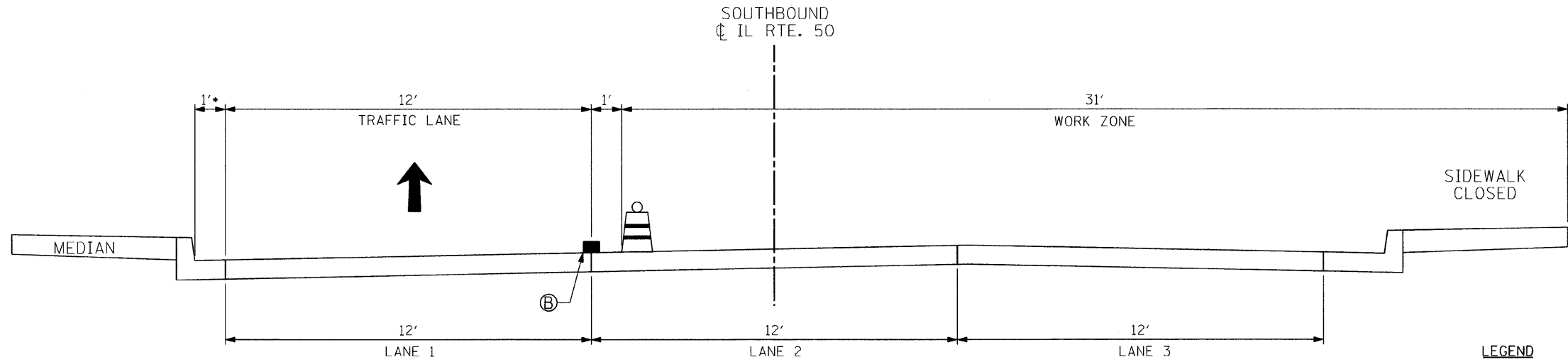






CL IL RTE. 50



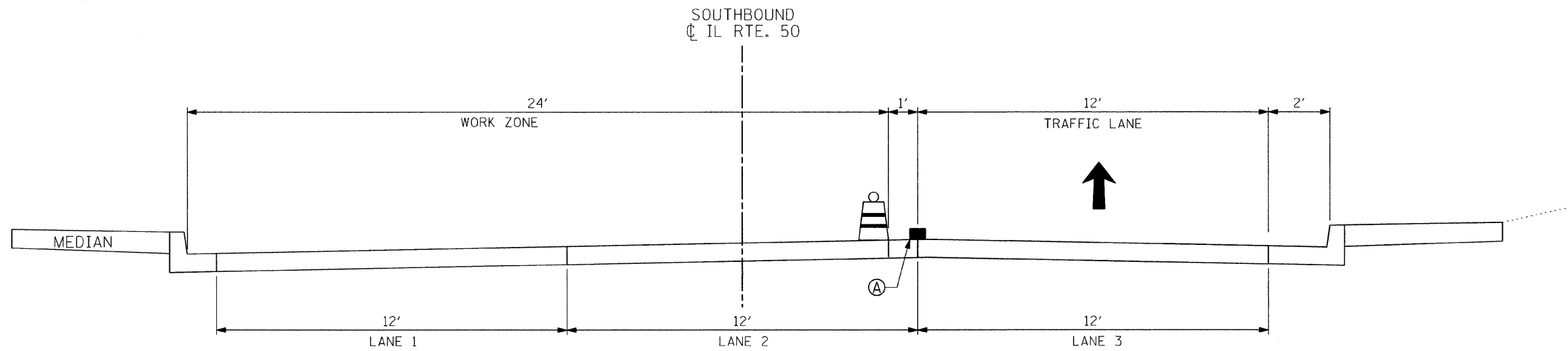
* VARIES 1' TO 3.42'
STA. 142+61 TO 143+46

**MAINTENANCE OF TRAFFIC
IL-50 OVER BRC RR
BRIDGE JOINT RECONSTRUCTION- STAGE 1
(LOOKING SOUTH)**

LEGEND

-  DRUM WITH STEADY BURN LIGHT
-  PAVEMENT MARKING
-  SOLID YELLOW LINE, TAPE TYPE III, 4"
-  SOLID WHITE LINE, TAPE TYPE III, 4"

CL IL RTE. 50



**MAINTENANCE OF TRAFFIC
IL-50 OVER BRC RR
BRIDGE JOINT RECONSTRUCTION- STAGE 2
(LOOKING SOUTH)**

P:\10682009\20091023-021\cadd\site\00\10682009-10682009.dgn
 10/22/2009 10:54:50 AM

FILE NAME =	USER NAME = .USER.	DESIGNED - RS	REVISED -
		DRAWN - EF	REVISED -
	PLOT SCALE = 50.0045' / IN.	CHECKED -	REVISED -
	PLOT DATE = 10/22/2009	DATE - 10/23/09	REVISED -

**STATE OF ILLINOIS
DEPARTMENT OF TRANSPORTATION**

**IL 50 (CICERO AVENUE)
SOUTHBOUND TYPICAL SECTIONS**

SCALE: SHEET NO. 2 OF 2 SHEETS STA. TO STA.

F.A.P. RTE.	SECTION	COUNTY	TOTAL SHEETS	SHEET NO.
350	50-1 VB-1-BR	COOK	33	5
			CONTRACT NO. 60H76	
ILLINOIS FED. AID PROJECT				