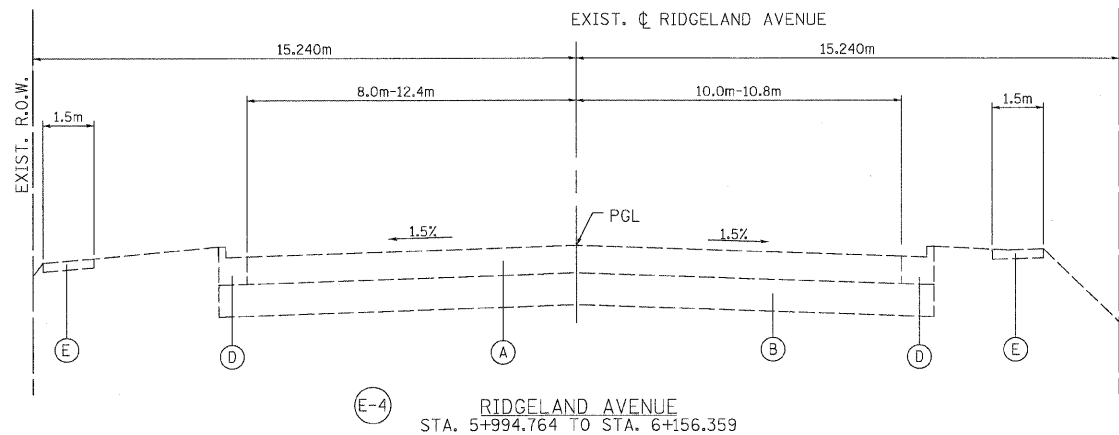
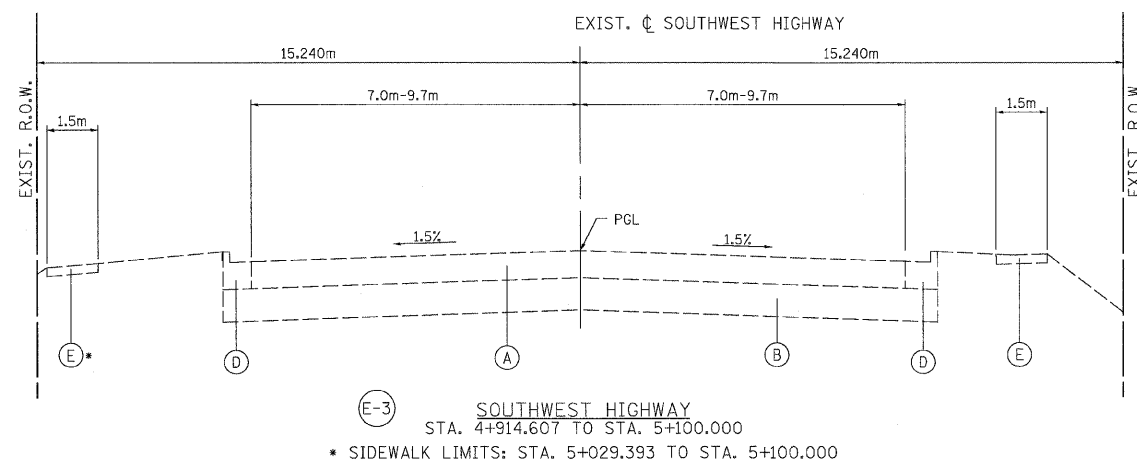
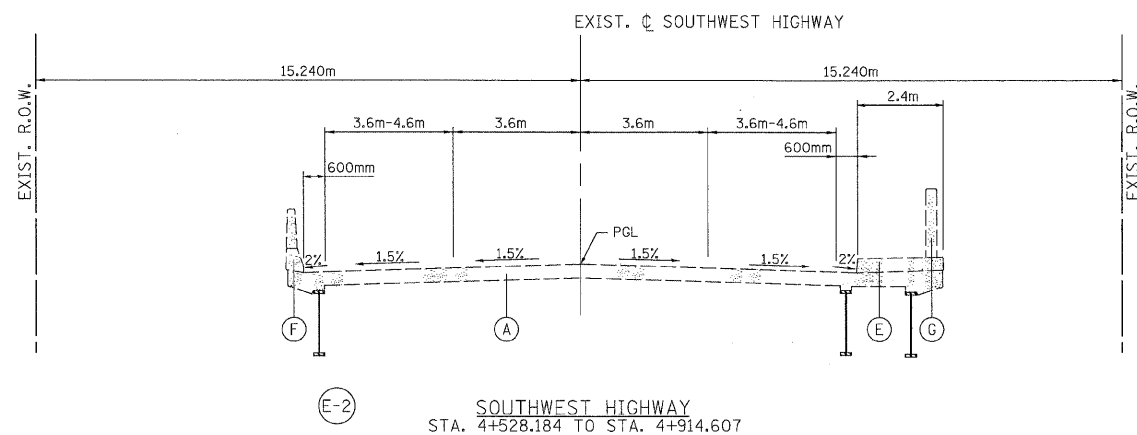
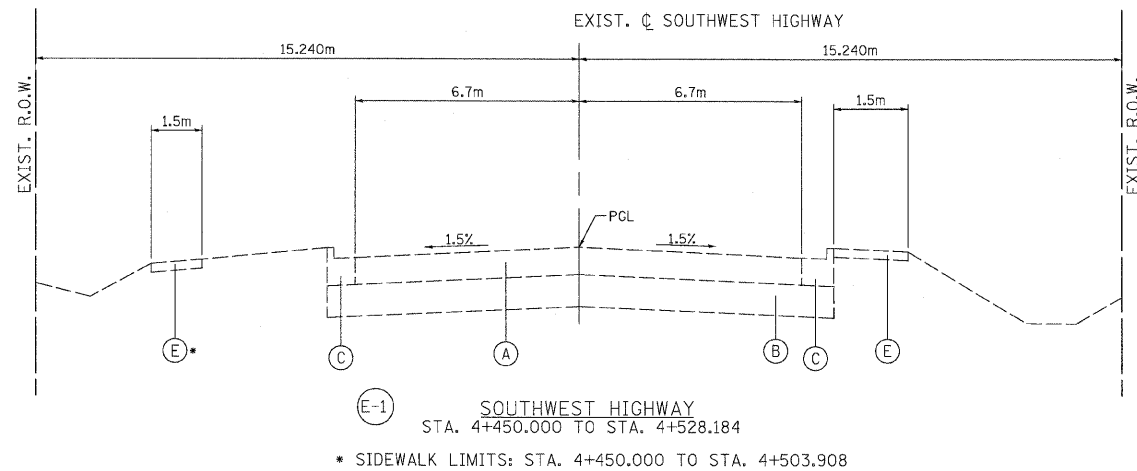


F.A.U. RTE.	SECTION	COUNTY	TOTAL SHEETS	SHEET NO.
3578	15VB-1-R-1	COOK	243	11
STA.		TO STA.		
FED. ROAD DIST. NO.		ILLINOIS FED. AID PROJECT		
CONTRACT NO. 62388				



**EXISTING LEGEND**

- (A) PCC PAVEMENT, 200 mm
- (B) AGGREGATE SUBGRADE, 300 mm
- (C) COMB. CONC. CURB & GUTTER, TYPE B-15.30
- (D) COMB. CONC. CURB & GUTTER, TYPE B-15.60
- (E) PCC SIDEWALK, 125 mm
- (F) CONCRETE PARAPET
- (G) CONCRETE BARRIER

**NOTES:**

1. NO ADDITIONAL COMPENSATION WILL BE ALLOWED TO THE CONTRACTOR BECAUSE OF VARIATIONS OF THE ASSUMED THICKNESS OR FROM THE THICKNESS SHOWN ON THE PLANS EVEN IF THAT THICKNESS MEASURES MORE THAN 100 MM (4 IN).

REVISIONS	
NAME	DATE

ILLINOIS DEPARTMENT OF TRANSPORTATION  
 FAU 3578 (SOUTHWEST HIGHWAY)  
 OVER B&O RAILROAD AND STONY CREEK  
 EXISTING TYPICAL SECTIONS

SCALE: NONE  
 DATE: 6/17/09

DRAWN BY: DES  
 CHECKED BY: JJC

+koeppen(Rdwy-Lisle) 6/26/2009 1:32:51AM PDF(Grey\_Large).plt G:\DOT\9556-A0\Drawings\RDWY\sh+s\Typ\S\_Typ-01.dgn

