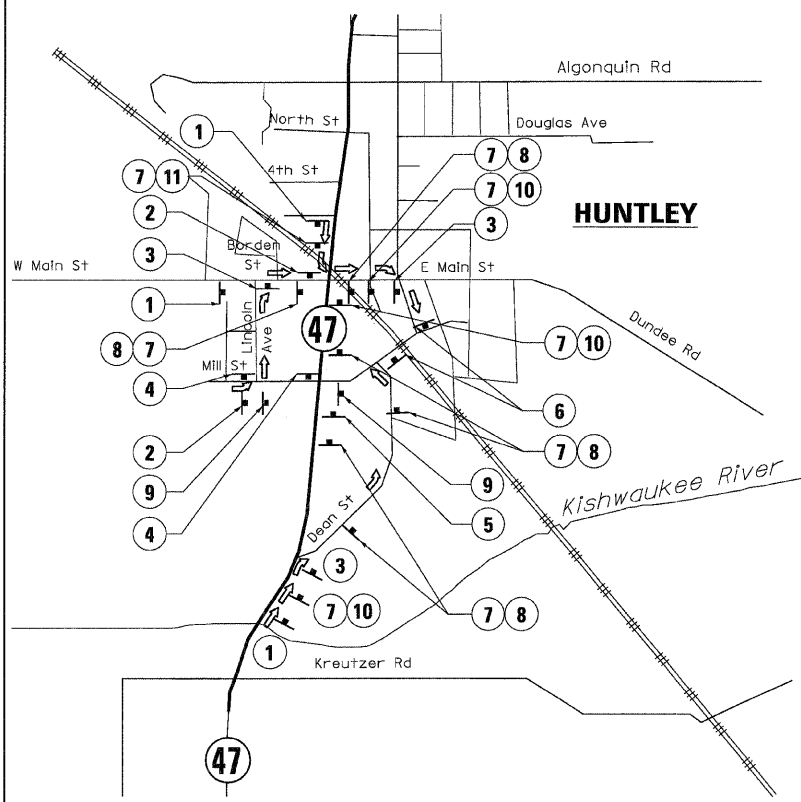
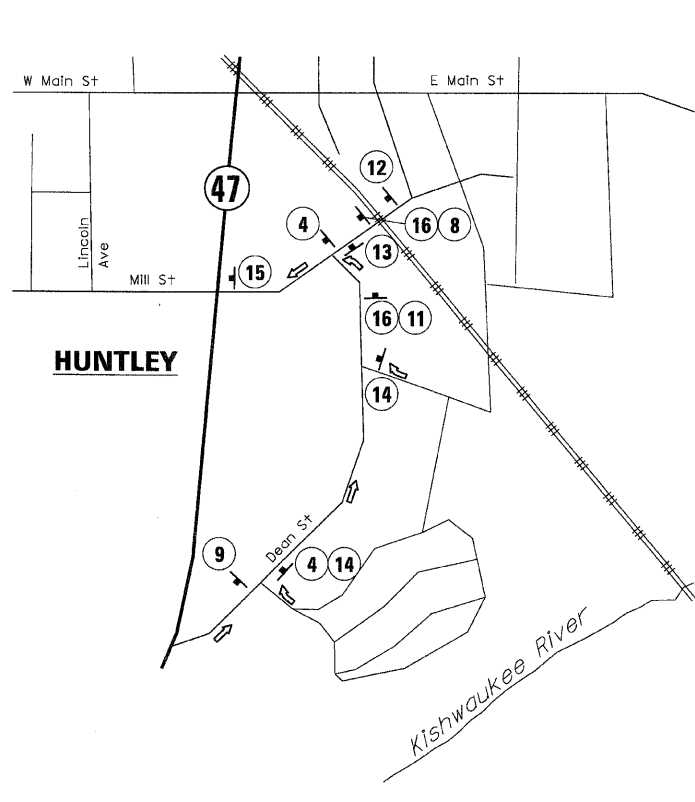


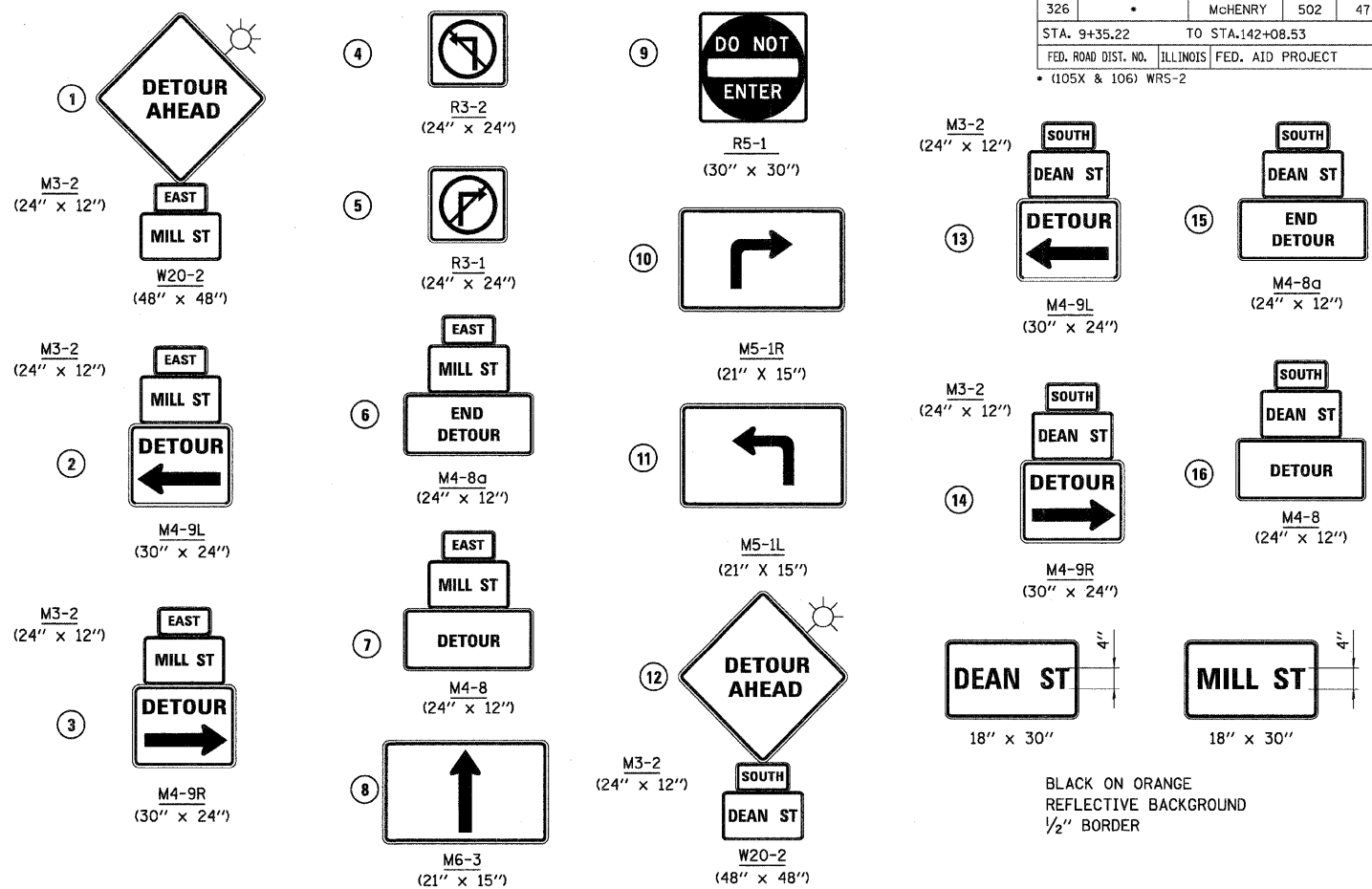
F.A.P. RTE.	SECTION	COUNTY	TOTAL SHEETS	SHEET NO.
326	*	McHENRY	502	47
STA. 9+35.22		TO STA.142+08.53		
FED. ROAD DIST. NO.		ILLINOIS FED. AID PROJECT		
* (105X & 106) WRS-2				



**SUGGESTED DETOUR PLAN
STAGE 1 - MILL STREET**



**SUGGESTED DETOUR PLAN
STAGE 2 - DEAN STREET**



GENERAL NOTES:

- SIDEWALK CLOSURE SHALL BE IN ACCORDANCE WITH IDOT STANDARD 701801.
- ALL TRAFFIC CONTROL DEVICES SHALL BE IN ACCORDANCE WITH IDOT STANDARD 701901.
- ACCESS TO ALL PROPERTIES SHALL BE MAINTAINED. CONSTRUCTION OF THE DRIVEWAYS SHALL BE STAGED AS DIRECTED BY THE ENGINEER AND COORDINATED WITH THE PROPERTY OWNER.
- THE RESIDENT ENGINEER SHALL CONTACT THE TRAFFIC CONTROL SUPERVISOR AT (847)705-4470 A MINIMUM OF 72 HOURS PRIOR TO THE PLACEMENT OF ANY TEMPORARY TRAFFIC CONTROL DEVICES.
- TRAFFIC CONTROL AT ALL SIDE ROADS, DRIVEWAYS AND ENTRANCES SHALL BE PER DISTRICT ONE DETAIL TC-10.
- DRIVEWAY ENTRANCE SIGNS SHALL BE INSTALLED AT ALL COMMERCIAL ENTRANCES AS PER DISTRICT ONE DETAIL TC-26.
- ALL EXISTING SPEED LIMIT SIGNS SHALL BE REMOVED OR COVERED PRIOR TO STAGE 1.
- CONTRACTOR SHALL COORDINATE CONSTRUCTION ACTIVITIES TO ENSURE RAILROAD CROSSING PROTECTION EQUIPMENT IS IN PLACE AND MAINTAINED AT ALL TIMES AND FACILITATE INSTALLATION OF NEW AND TEMPORARY EQUIPMENT.

9. AT THE HIGHWAY-RAIL GRADE CROSSINGS AT IL ROUTE 47 AND MAIN STREET, LANE RESTRICTIONS, FLAGGING OR OTHER OPERATIONS SHALL NOT CREATE CONDITIONS WHERE VEHICLES CAN BE QUEUED ACROSS THE RAILROAD TRACKS. IF THE QUEUING OF VEHICLES ACROSS THE TRACKS CANNOT BE AVOIDED, A UNIFORMED LAW ENFORCEMENT OFFICER OR FLAGGER SHALL BE PROVIDED AT THE CROSSINGS TO PREVENT VEHICLES FROM STOPPING ON THE TRACKS, EVEN IF AUTOMATIC WARNING DEVICES ARE IN PLACE. THE COST OF FLAGGERS OR UNIFORMED LAW ENFORCEMENT OFFICERS SHALL NOT BE PAID FOR SEPARATELY BUT SHALL BE INCLUDED IN THE COST OF TRAFFIC CONTROL AND PROTECTION, (SPECIAL).

MAINTENANCE OF TRAFFIC PAVEMENT MARKING LEGEND:

- TEMPORARY PAVEMENT MARKING - LETTERS AND SYMBOLS
- TEMPORARY PAVEMENT MARKING - LINE 4" (DOUBLE YELLOW @ 11" CENTERS)
- TEMPORARY PAVEMENT MARKING - LINE 4" (WHITE, 10' DASH, 30' SKIP)
- TEMPORARY PAVEMENT MARKING - LINE 4" (WHITE)
- TEMPORARY PAVEMENT MARKING - LINE 4" (YELLOW)
- TEMPORARY PAVEMENT MARKING - LINE 6" (WHITE)
- TEMPORARY PAVEMENT MARKING - 6" (WHITE, 2' DASH, 6' SKIP)
- TEMPORARY PAVEMENT MARKING - LINE 12" (YELLOW)
- TEMPORARY PAVEMENT MARKING - LINE 24" (WHITE)
- WET PAVEMENT MARKING TAPE, TYPE III - LETTERS AND SYMBOLS
- WET PAVEMENT MARKING TAPE, TYPE III 4" (DOUBLE YELLOW @ 11" CENTERS)
- WET PAVEMENT MARKING TAPE, TYPE III 4" (WHITE, 10' DASH, 30' SKIP)
- WET PAVEMENT MARKING TAPE, TYPE III LINE 4" (WHITE)
- WET PAVEMENT MARKING TAPE, TYPE III LINE 4" (YELLOW)
- WET PAVEMENT MARKING TAPE, TYPE III LINE 6" (WHITE, 2' DASH, 6' SKIP)
- WET PAVEMENT MARKING TAPE, TYPE III LINE 6" (WHITE)
- WET PAVEMENT MARKING TAPE, TYPE III LINE 12" (YELLOW)
- WET PAVEMENT MARKING TAPE, TYPE III LINE 24" (WHITE)
- WET PAVEMENT MARKING TAPE, TYPE III LINE 8" (WHITE)
- WET PAVEMENT MARKING TAPE, TYPE III LINE 12" (WHITE)

LEGEND:

- TEMPORARY PAVEMENT
- WORK ZONE
- TRAFFIC DIRECTION
- BARRICADES OR DRUMS WITH STEADY BURN LIGHTS
50' C-C ALONG TANGENTS
25' C-C ALONG TAPERS/SHIFTS
12' C-C ALONG RADII
- TYPE III BARRICADE W/2 STEADY BURN LIGHTS
- TRAFFIC CONTROL SIGNS
- ARROW BOARD
- VERTICAL PANEL WITH STEADY BURN LIGHT
50' C-C ALONG TANGENTS
25' C-C ALONG TAPERS/SHIFTS
12' C-C ALONG RADII



R11-4
60" x 30"

BLACK ON ORANGE
REFLECTIVE BACKGROUND
1/2" BORDER

REVISIONS	
NAME	DATE
ADDENDUM A	12/21/09



ILLINOIS DEPARTMENT OF TRANSPORTATION
ILLINOIS ROUTE 47
MAINTENANCE OF TRAFFIC GENERAL NOTES
AND LEGEND

SCALE: VERT. NO SCALE
HORIZ. NO SCALE
DATE: 8/5/2009
DRAWN BY: E.D.
CHECKED BY: B.S.

PLOT DATE = Thursday, December 17, 2009
FILE NAME = S:\11-CADD\11-INT\11047_moc-gen-notes.dgn
PLOT SCALE = 1/8"=1'
USER NAME = 3690