
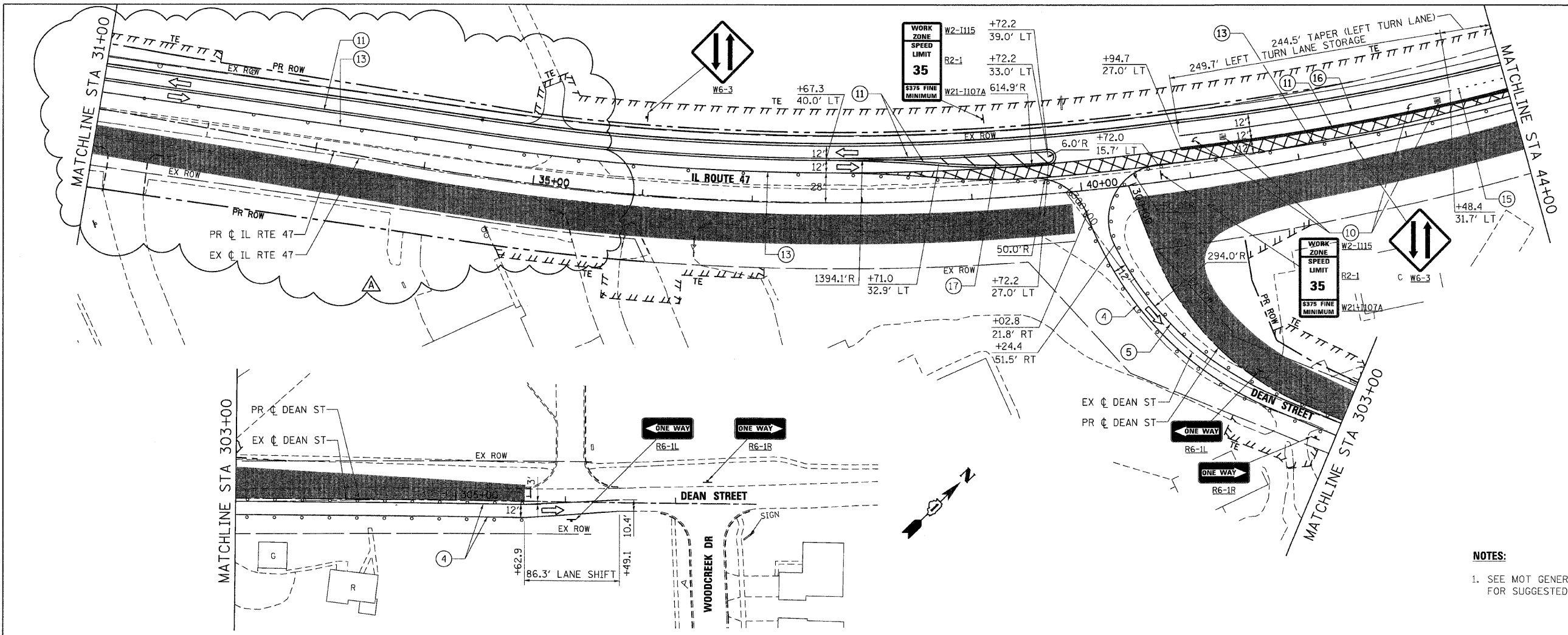
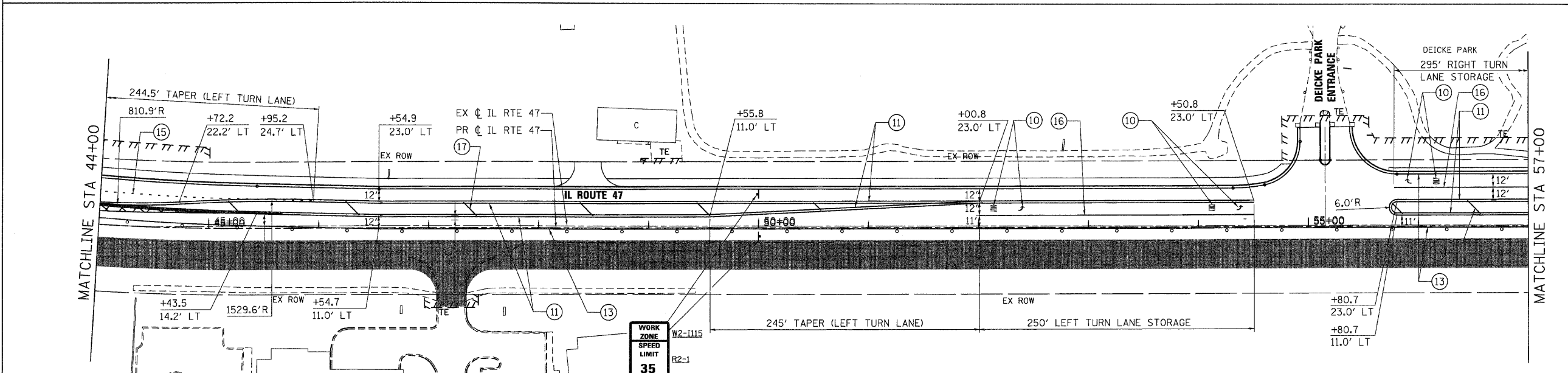


F.A.P. RTE.	SECTION	COUNTY	TOTAL SHEETS	SHEET NO.
326		McHENRY	502	82
STA. 9+35.22		TO STA. 142+08.53		
FED. ROAD DIST. NO.		ILLINOIS FED. AID PROJECT		
• (105X & 106) WRS-2				



**NOTES:**  
 1. SEE MOT GENERAL NOTES, LEGEND AND DETAILS SHEET FOR SUGGESTED DETOUR PLAN FOR DEAN STREET.



DATE = Thursday, December 17, 2009  
 FILE NAME = S:\11-CADD\11-mh\682\_mst\_s2\_ah82.dgn  
 PLOT SCALE = 50:1  
 USER NAME = 36'98

REVISIONS	
NAME	DATE
ADDENDUM A	12/21/09

ILLINOIS DEPARTMENT OF TRANSPORTATION  
**ILLINOIS ROUTE 47**  
**MAINTENANCE OF TRAFFIC - STAGE 2**  
**SHEET 2 OF 7**

SCALE: VERT. 1"=50'  
 HORIZ. DATE: 8/5/2009

DRAWN BY: E.D.  
 CHECKED BY: A.A.C.