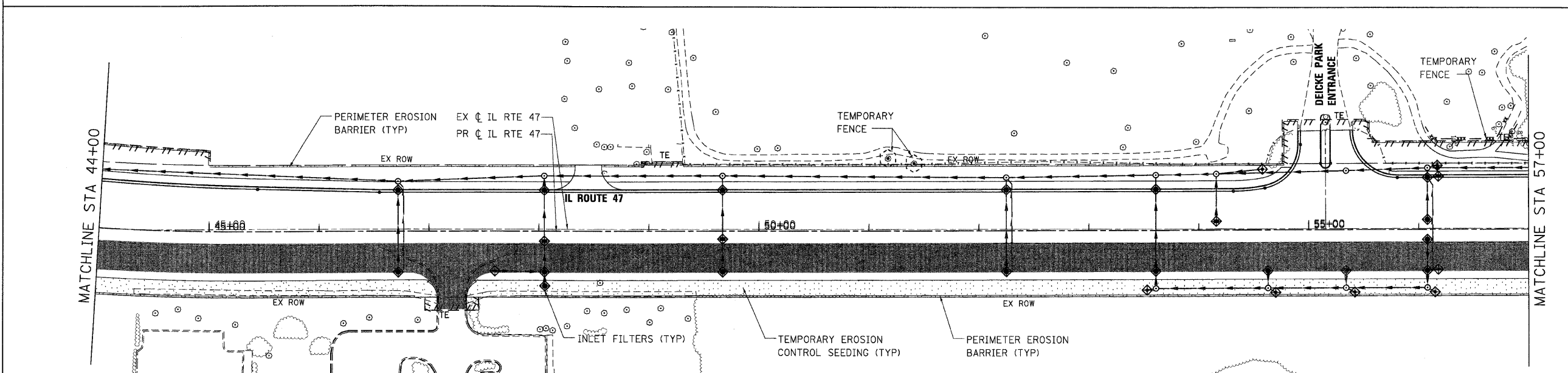
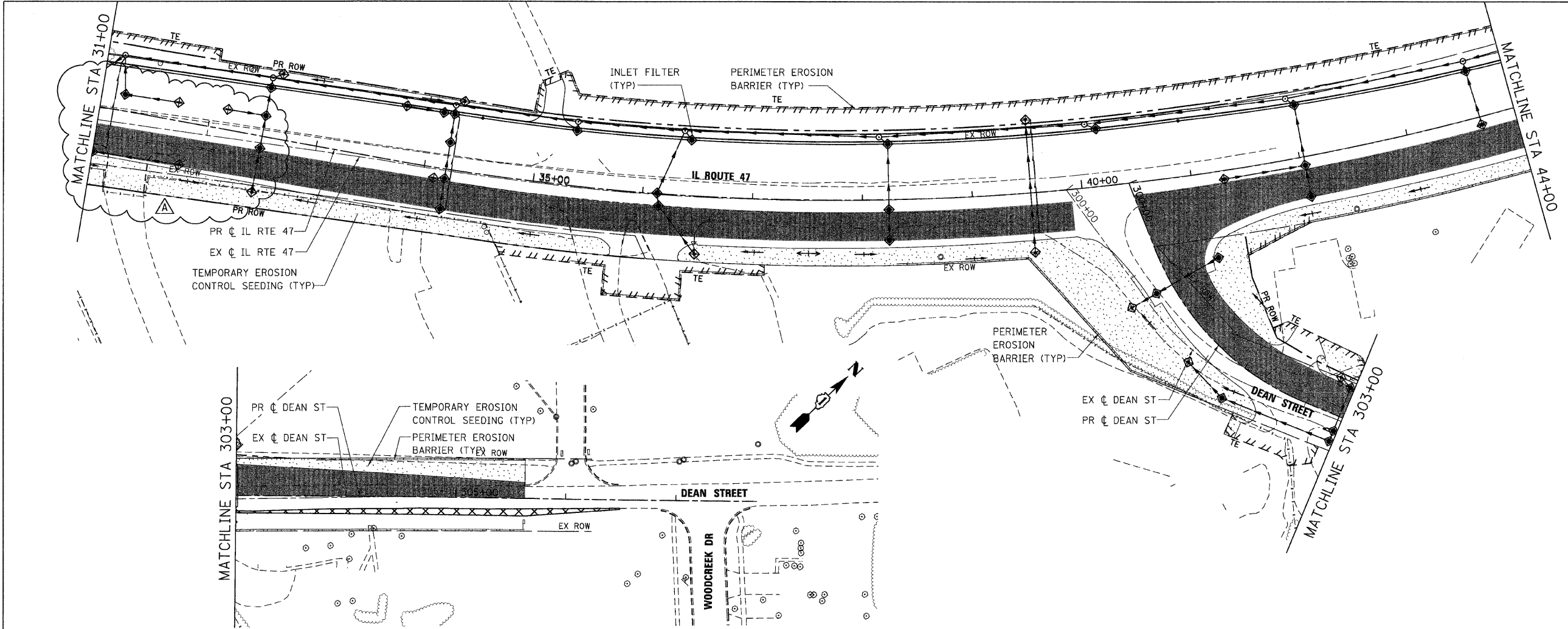



F.A.P. RTE.	SECTION	COUNTY	TOTAL SHEETS	SHEET NO.
326		McHENRY	502	120
STA. 9+35.22		TO STA. 142+08.53		
FED. ROAD DIST. NO.		ILLINOIS FED. AID PROJECT		
• (105X & 106) WRS-2				



PLOT DATE = Thursday, December 17, 2009
 FILE NAME = S:\11-CADD\11-ans\120-ans.a2_ah402.dgn
 PLOT SCALE = 5/8"=1'
 USER NAME = 3679



REVISIONS	
NAME	DATE
ADDENDUM A	12/21/09

ILLINOIS DEPARTMENT OF TRANSPORTATION
ILLINOIS ROUTE 47
EROSION CONTROL PLAN - STAGE 2
SHEET 2 OF 7

SCALE: VERT. 1"=50'
 HORIZ. DATE: 10/13/2009

DRAWN BY: E.D.
 CHECKED BY: A.A.C.