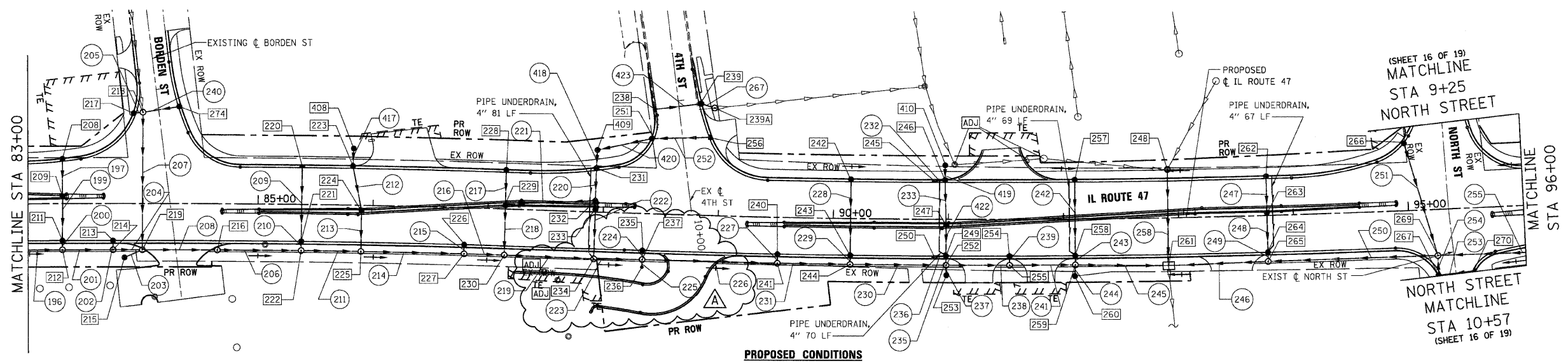
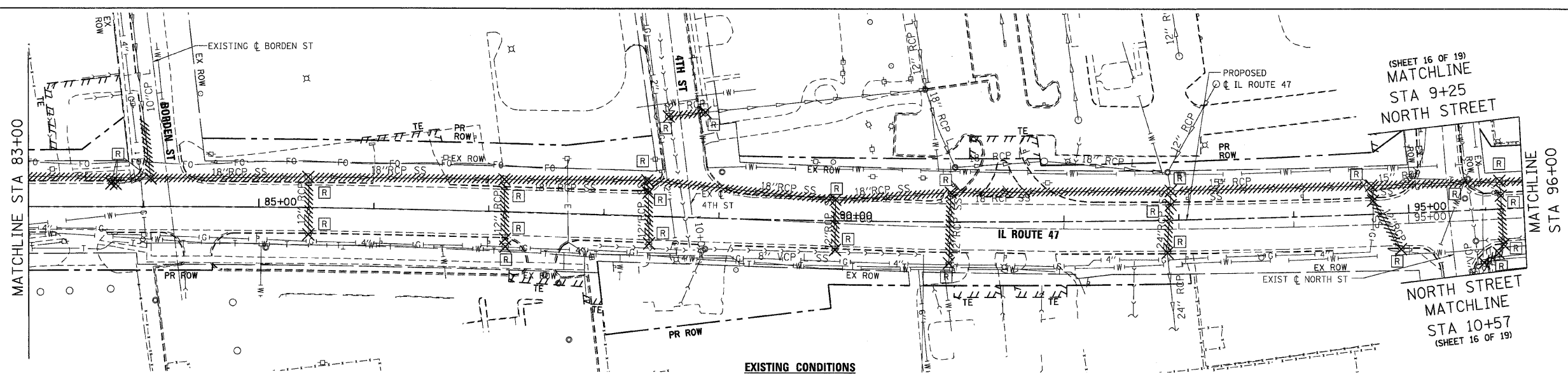
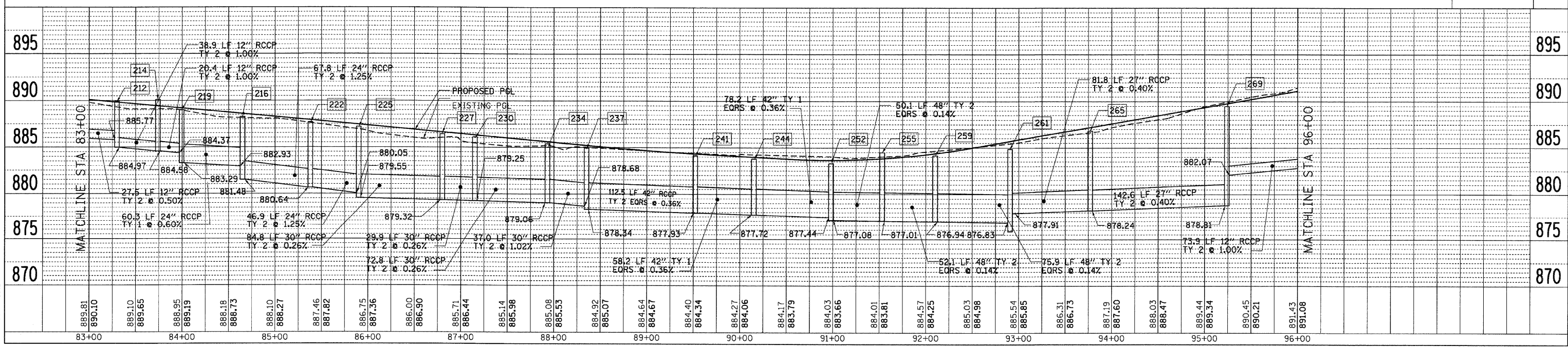


F.A.P. RTE.	SECTION	COUNTY	TOTAL SHEETS	SHEET NO.
326		MCHENRY	502	152
STA. 9+35.22		TO STA. 142+08.53		
FED. ROAD DIST. NO. ILLINOIS FED. AID PROJECT				
* (105X & 106) WRS-2				



REVISIONS		
NAME	DATE	
ADDENDUM A	12/21/09	



DATE	BY	DATE
PLAN	SURVEYED	
	PLOTTED	
	NOTED	
	NO. OF WAY CHECKED	
	NO. OF ROAD CHECKED	
	NO. OF FILE NAME	
	NO. OF	

DATE	BY	DATE
PROFILE	SURVEYED	
	PLOTTED	
	NOTED	
	NO. OF WAY CHECKED	
	NO. OF ROAD CHECKED	
	NO. OF FILE NAME	
	NO. OF	

PLOT DATE = Monday, December 21, 2009  
 FILE NAME = S:\11-CADD\09\11\52\_drn-rl-147.dgn  
 PLOT SCALE = 49.99991  
 USER NAME = 3698