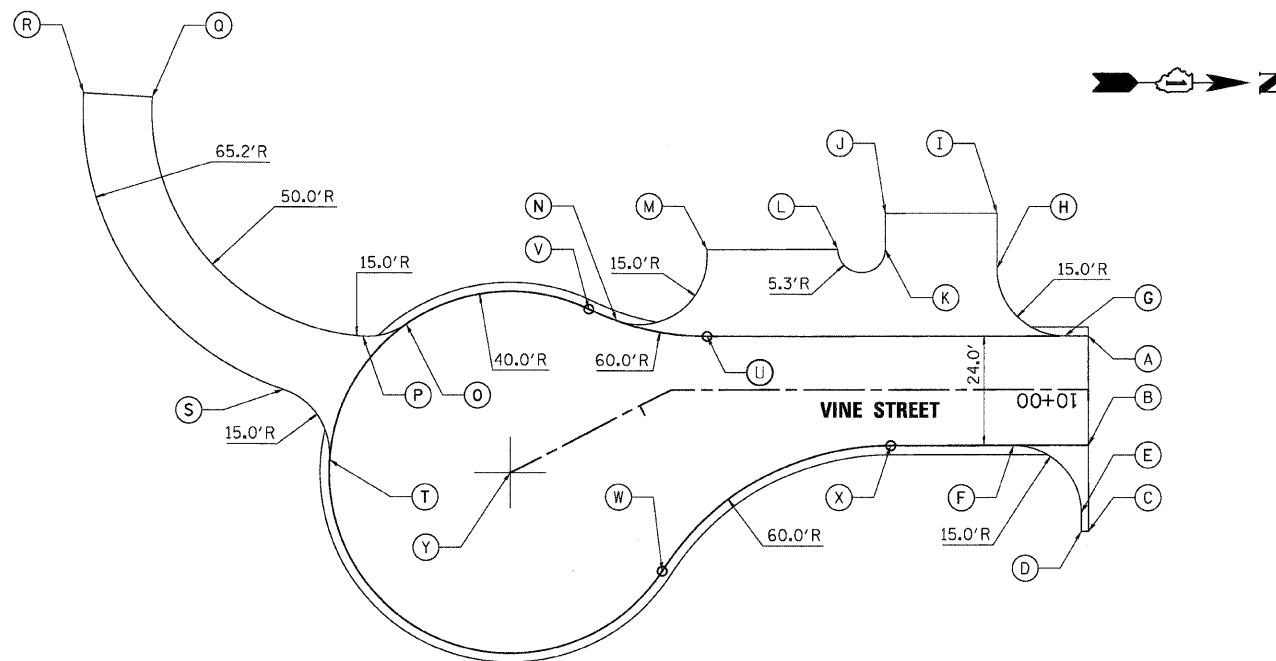
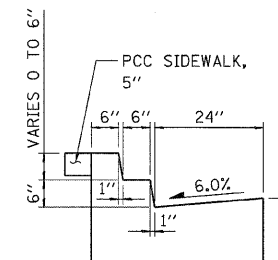


F.A.P. RTE.	SECTION	COUNTY	TOTAL SHEETS	SHEET NO.
326	*	McHENRY	502	244
STA. 9+35.22		TO STA.142+08.53		
FED. ROAD DIST. NO.		ILLINOIS FED. AID PROJECT		
* (105X & 106) WRS-2				

POINT	NORTHING	EASTING	ELEVATION
A	2007673.8603	958777.1873	887.41
B	2007673.9133	928801.1872	887.41
C	2007673.9554	958820.2608	889.16
D	2007672.3825	958820.2642	889.08
E	2007672.3735	958816.1906	888.71
F	2007657.3404	958801.2238	887.93
G	2007668.6857	958777.1988	887.50
H	2007653.6526	958762.1776	888.47
I	2007653.6698	958749.9632	888.70
J	2007628.9680	958750.0221	888.97
K	2007628.9568	958757.9515	888.90
L	2007618.4570	958757.9898	888.95
M	2007589.5461	958758.0954	889.25
N	2007569.5843	958773.9872	890.50
O	2007523.0798	958774.7347	891.28
P	2007513.4780	958777.4269	891.30
Q	2007466.8363	958724.5999	891.73
R	2007451.6465	958723.7072	891.73
S	2007495.9818	958789.3550	891.35
T	2007506.1674	958804.6366	891.28
U	2007589.4757	958777.3736	890.25
V	2007563.4222	958771.4312	890.75
W	2007579.6981	958829.1247	890.70
X	2007630.2194	958801.2837	888.85
Y	2007546.0696	958807.4684	891.88

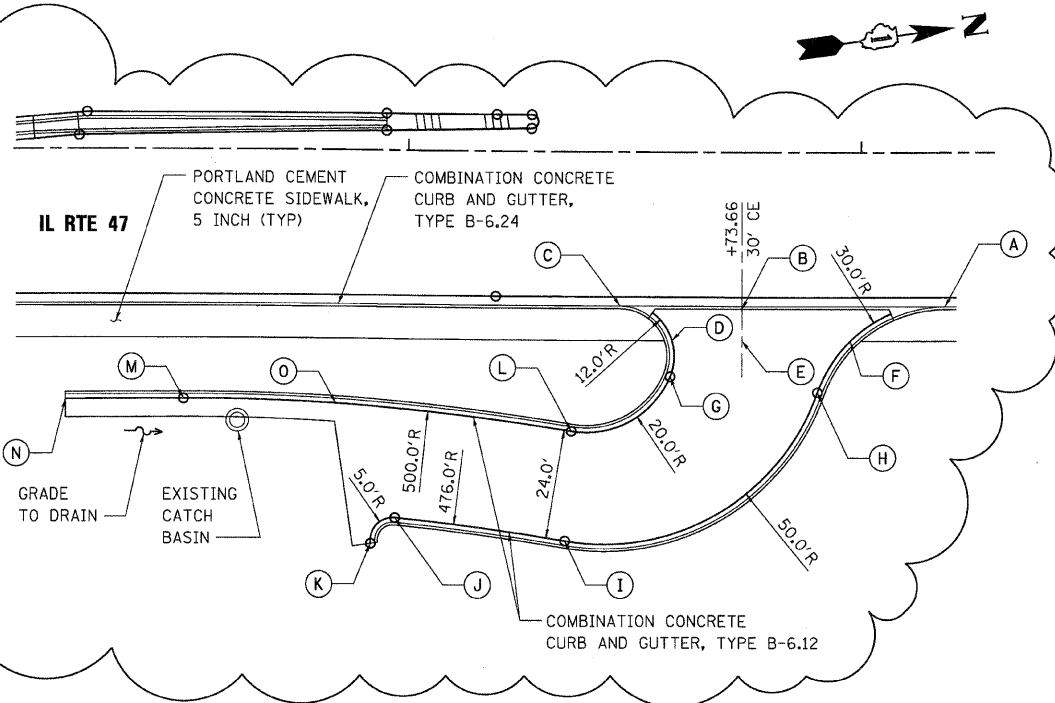


VINE STREET CUL-DE-SAC DETAIL



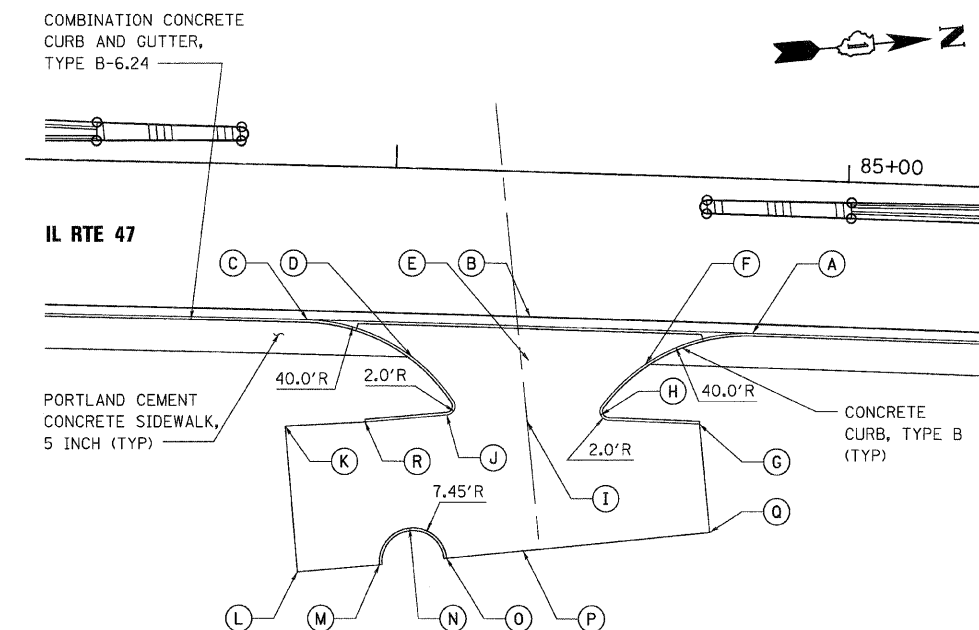
COMBINATION CONCRETE CURB & GUTTER, TYPE B-6.24 (SPECIAL) DETAIL

POINT	STATION	OFFSET	ELEVATION
A	89+18.36	34.00'	883.94
B	88+73.66	34.00'	884.27
C	88+46.80	34.00'	884.50
D	88+58.25	41.58'	884.67
E	88+73.66	41.58'	884.54
F	88+97.47	41.58'	884.35
G	88+57.86	49.52'	884.84
H	88+90.25	53.01'	884.66
I	88+34.93	85.85'	886.28
J	87+97.37	81.04'	887.15
K	87+91.95	86.76'	887.36
L	88+36.20	61.73'	885.41
M	87+50.27	55.13'	886.28
N	87+24.03	55.28'	886.80
O	87+84.06	56.00'	886.50



DRIVEWAY AT STA 88 + 73.66 DETAIL

POINT	STATION	OFFSET	ELEVATION
A	84+79.88	34.0'	887.98
B	84+30.51	32.0'	888.43
C	83+81.14	34.0'	888.88
D	84+04.67	41.58'	888.81
E	84+30.51	41.58'	888.57
F	84+56.35	41.58'	888.33
G	84+68.75	54.45'	888.80
H	84+46.57	53.18'	888.72
I	84+30.51	55.00'	888.94
J	84+12.66	54.23'	889.23
K	83+76.89	57.62'	891.43
L	83+80.47	89.61'	MEET EX.
M	83+98.66	87.58'	892.99
N	84+05.14	79.24'	892.01
O	84+13.53	85.69'	891.04
P	84+30.51	83.52'	889.86
Q	84+71.79	78.17'	MEET EX.
R	83+94.59	56.27'	890.50



DRIVEWAY STA 84 + 27.29 DETAIL

PLOT DATE = Thursday, December 17, 2009
 FILE NAME = S:\11-CADD\11-R11\241-dwg.dwg
 PLOT SCALE = 1/8"=1'
 USER NAME = 3659



REVISIONS	
NAME	DATE
ADDENDUM A	12/21/09

ILLINOIS DEPARTMENT OF TRANSPORTATION
ILLINOIS ROUTE 47
 MISCELLANEOUS ROADWAY DETAILS
 SHEET 1 OF 3

SCALE: VERT. NO SCALE
 HORIZ. DATE: 8/5/2009
 DRAWN BY: E.D.
 CHECKED BY: A.A.C.