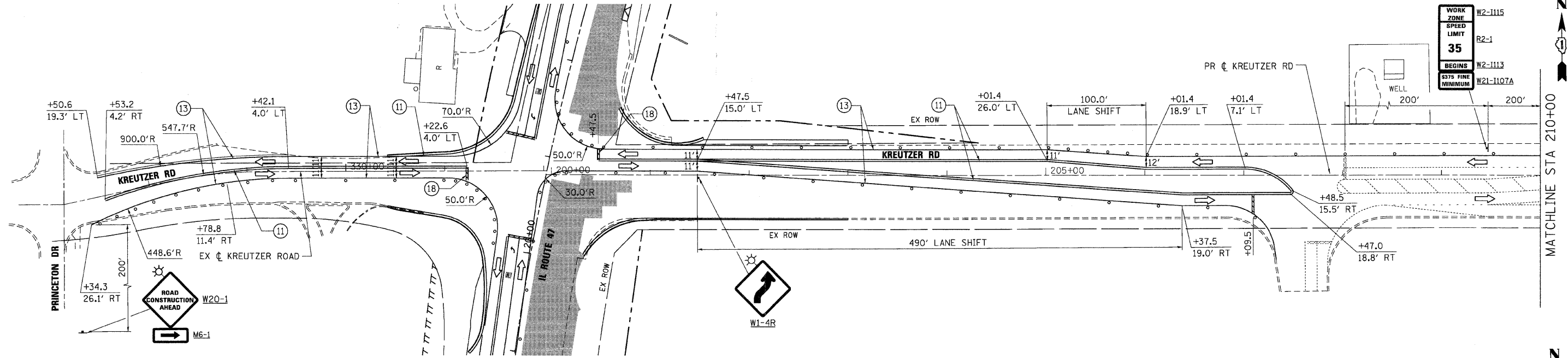
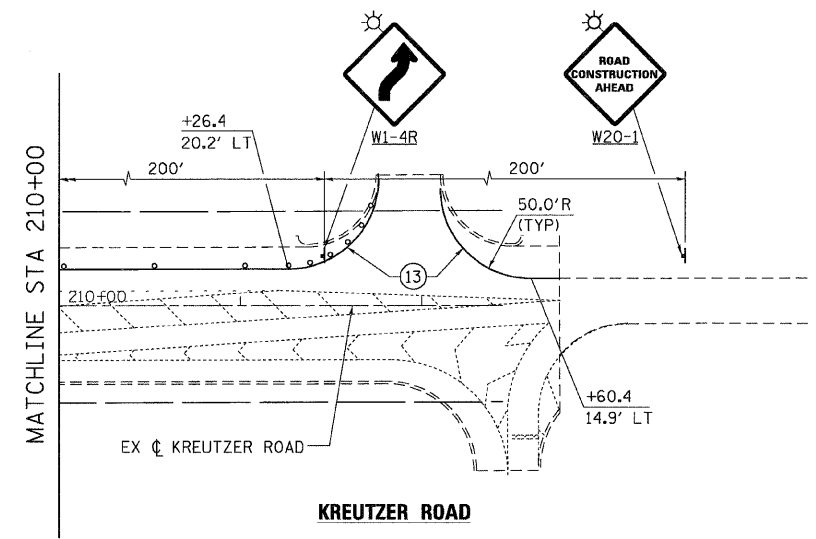


F.A.P. RTE.	SECTION	COUNTY	TOTAL SHEETS	SHEET NO.
326	*	MCHENRY	502	88
STA. 9+35.22		TO STA.142+08.53		
FED. ROAD DIST. NO.		ILLINOIS FED. AID PROJECT		
* (105X & 106) WRS-2				

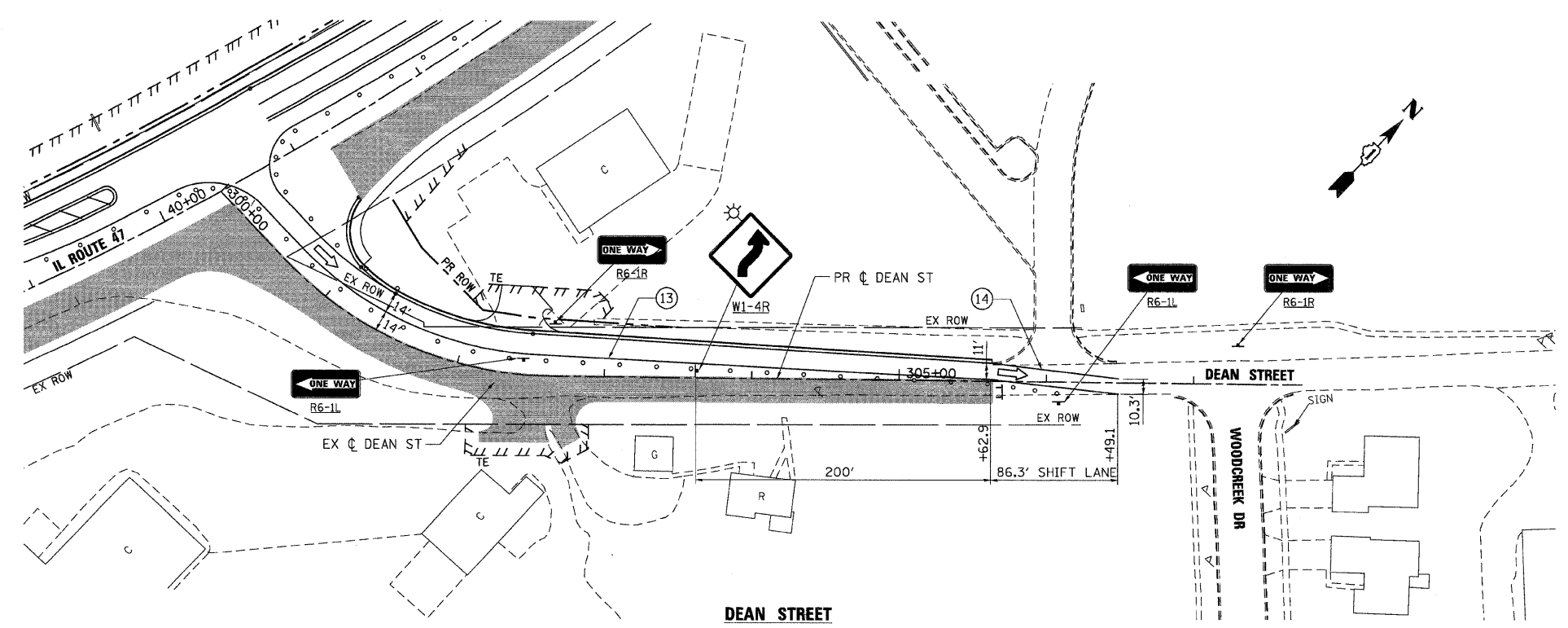
WORK ZONE SPEED LIMIT
35
 BEGINS W2-1113
 S375 FINE MINIMUM W2-1107A



KREUTZER ROAD



KREUTZER ROAD



DEAN STREET

NOTES:

- PAVEMENT MARKING TAPE FROM STAGE 2 ALONG IL RTE 47 SHALL REMAIN IN PLACE. SEE MOT - STAGE 2 SHEET 1 OF 7 AND SHEET 2 OF 7 FOR ADDITIONAL INFORMATION.
- SEE MOT GENERAL NOTES, LEGEND AND DETAILS SHEET FOR SUGGESTED DETOUR PLANS FOR DEAN ST.

REVISIONS	
NAME	DATE

ILLINOIS DEPARTMENT OF TRANSPORTATION
KREUTZER ROAD & DEAN STREET
MAINTENANCE OF TRAFFIC - STAGE 2B
SHEET 1 OF 4



SCALE: VERT. 1"=50'
 HORIZ. 1"=50'
 DATE: 8/5/2009
 DRAWN BY: E.D.
 CHECKED BY: A.A.C.

PLOT DATE = Wednesday, August 05, 2009
 FILE NAME = S:\VI-CADD\07-sha\WRS_mct_2b_01.dgn
 PLOT SCALE = 5/8"=1'
 USER NAME = 3839