

FAU ROUTE NO.	SECTION	COUNTY	TOTAL SHEETS	SHEET NO.
1624	09-00127-00-RS	COOK	10	1

ILLINOIS PROJECT \*  
CONTRACT NO.: 63272

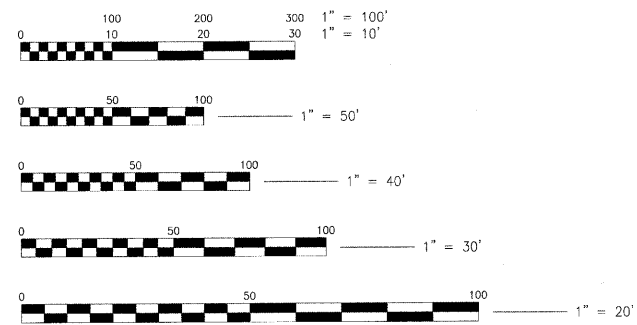
**STATE OF ILLINOIS  
DEPARTMENT OF TRANSPORTATION  
DIVISION OF HIGHWAYS  
PLANS FOR PROPOSED  
FEDERAL AID PROJECT  
FAU 1624 / 187th STREET  
FROM DIXIE HIGHWAY (FAU 2843) TO RIEGEL ROAD (FAU 2860)  
VILLAGE OF HOMEWOOD  
SECTION : 09-00127-00-RS  
PROJECT NO.: ARA-9003(426)  
COOK COUNTY  
JOB NO.: C-91-855-09**

INDEX OF SHEETS

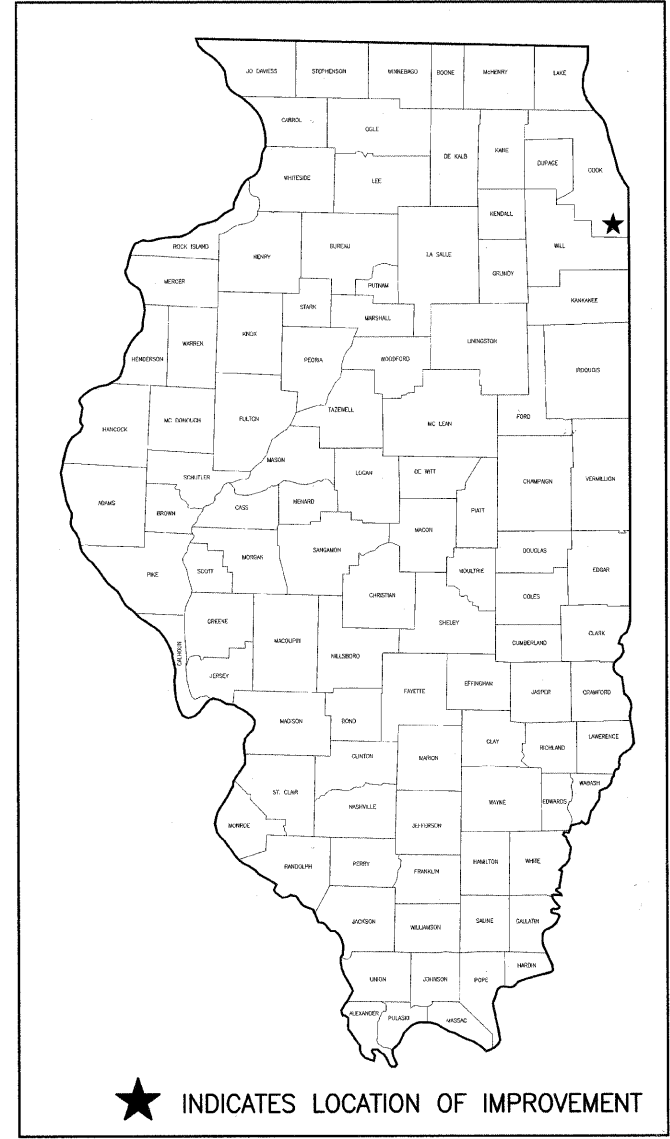
SHEET NO.	TITLE
1	COVER SHEET, INDEX & LOCATION MAP
2	SUMMARY OF QUANTITIES
3	GENERAL NOTES
4	EXISTING TYPICAL SECTIONS
5	PROPOSED TYPICAL SECTIONS
6	187th STREET (FAU ROUTE 1624) EXISTING ROADWAY AND PAVEMENT MARKING PLAN, STA. 0+00 STA. 34+50.66
7	IDOT DISTRICT ONE TYPICAL PAVEMENT MARKING DETAIL
8	IDOT BUTT JOINT & BITUMINOUS TAPER DETAIL
9	CURB AND GUTTER REMOVAL AND REPLACEMENT
10	IDOT DISTRICT ONE DETECTOR LOOP INSTALLATION DETAILS

HIGHWAY STANDARDS

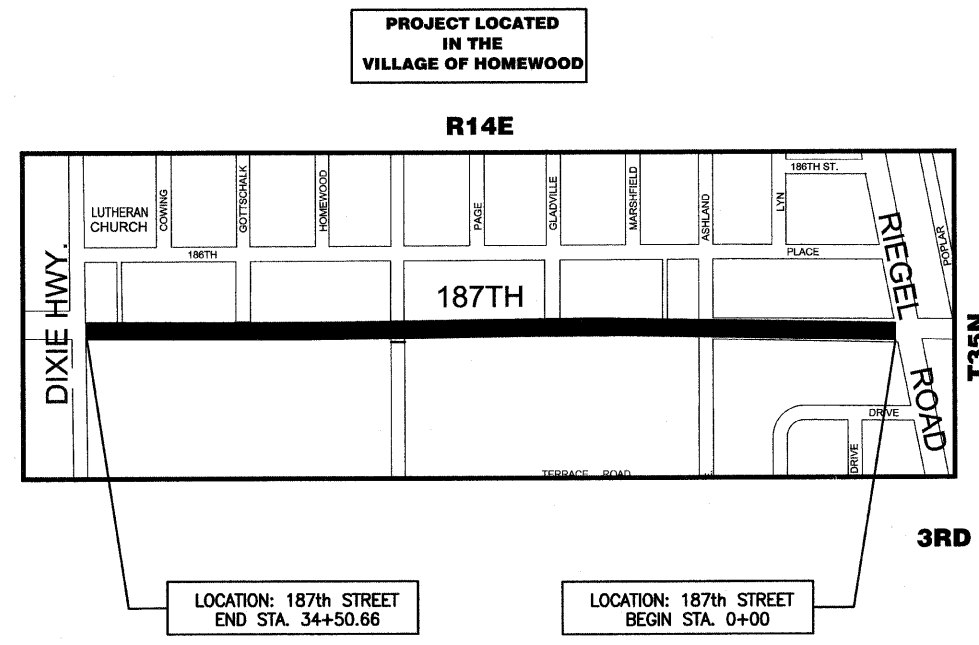
STANDARD NO.	TITLE
000001-05	STANDARD SYMBOLS, ABBREVIATIONS AND PATTERNS
424001-05	CURB RAMPS FOR SIDEWALKS
442201-03	CLASS C AND D PATCHES
604001-03	FRAMES AND LIDS, TYPE 1
606001-04	CONCRETE CURB TYPE-B AND COMBINATION CONCRETE CURB & GUTTER
701501-05	URBAN LANE CLOSURE, 2L, 2W UNDIVIDED
701801-04	LANE CLOSURE MULTILANE 1W OR 2W CROSSWALK OR SIDEWALK CLOSURE
701901-01	TRAFFIC CONTROL DEVICES



FULL SIZE PLANS HAVE BEEN PREPARED USING STANDARD ENGINEERING SCALES. REDUCED SIZED PLANS WILL NOT CONFORM TO STANDARD SCALES. IN MAKING MEASUREMENTS ON REDUCED SIZE PLANS, THE ABOVE SCALES SHALL BE USED.



★ INDICATES LOCATION OF IMPROVEMENT



LOCATION: 187th STREET  
END STA. 34+50.66

LOCATION: 187th STREET  
BEGIN STA. 0+00

LOCATION MAP  
NOT TO SCALE

TOTAL NET & GROSS LENGTH OF PROJECT = 3,448 LINEAL FEET (0.653 MILES)

187th STREET DESIGN DESIGNATION  
POSTED SPEED: 25 MPH  
ADT: 4,313 (2009)  
COLLECTOR



VILLAGE OF HOMEWOOD  
Department of Public Works  
Engineering Division  
17755 S. Ashland Avenue  
Homewood, IL 60445  
(708) 206-3470



VILLAGE ENGINEER  
" LICENSE EXPIRES 11-30-09 " DATE: 10/08/09

STATE OF ILLINOIS DEPARTMENT OF TRANSPORTATION DIVISION OF HIGHWAYS	
APPROVED	OCTOBER 8 2009 <i>John Q. Hayes</i> VILLAGE PRESIDENT
PASSED	OCTOBER 27 2009 <i>Charles H. Hertz</i> DISTRICT 1 ENGINEER OF LOCAL ROADS & STREETS
RELEASING FOR BID BASED ON LIMITED REVIEW	OCTOBER 24 2009 <i>Diana M. O'Keefe</i> DEPUTY DIRECTOR OF HIGHWAYS, REGION 1 ENGINEER

PRINTED BY THE AUTHORITY OF  
THE STATE OF ILLINOIS

FIELD ENGINEER: MEL MANGOBA, (847) 705-4408

CALL JULIE (800) 892-0123  
WITH THE FOLLOWING INFORMATION:  
COUNTY = COOK  
48 HOURS BEFORE YOU DIG  
EXCLUDING SAT., SUN. & HOLIDAYS

CONTRACT NO.: 63272