

STATE OF ILLINOIS
DEPARTMENT OF TRANSPORTATION
DIVISION OF HIGHWAYS

**PLANS FOR PROPOSED
FEDERAL AID HIGHWAY**

FAU 1598 (139TH STREET)
FAU 3778 (CRAWFORD AVENUE) TO COOPERS GROVE ROAD
LOCAL AGENCY PRESERVATION PROGRAM

SECTION NO.: 09-00024-00-RS

PROJECT NO.: ARA-9003(428)

JOB NO. C-91-857-09

VILLAGE of ROBBINS
COOK COUNTY

F. A. I. D. NO.	SECTION	COUNTY	TOTAL SHEETS	SHEET NO.
1598	09-00024-00-RS	COOK	15	1
STA.		TO STA.		
FED. ROAD DIST. NO.	ILLINOIS	FED. AID PROJECT	ARA-9003(428)	

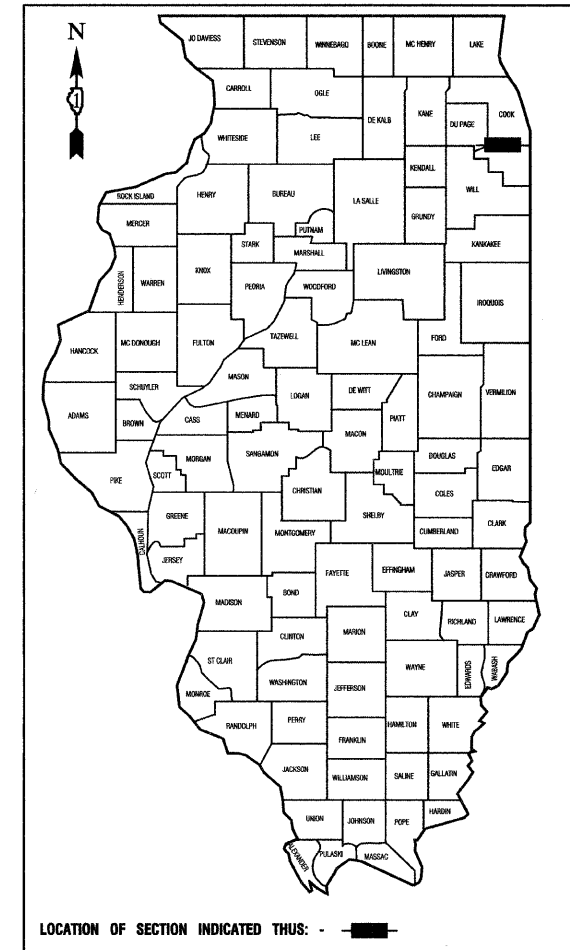
CONTRACT #63304

INDEX OF SHEETS

- COVER SHEET, INDEX OF SHEETS & STATE STANDARDS
- SUMMARY OF QUANTITIES & GENERAL NOTES
- TYPICAL CROSS SECTIONS
- 6. PAVEMENT PLAN
- 9. STRIPING PLAN
- 15. IDOT DISTRICT 1 STANDARD DETAILS

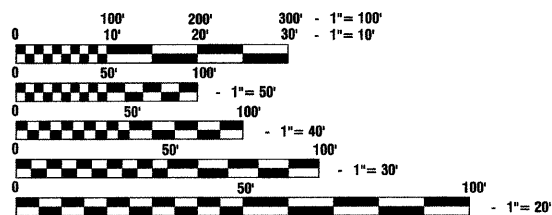
HIGHWAY STANDARDS

- | | |
|-----------|--|
| 000001-05 | STANDARD SYMBOLS, ABBREVIATIONS AND PATTERNS |
| 424001-05 | CURB RAMPS FOR SIDEWALKS |
| 442201-03 | CLASS C AND D PATCHES |
| 602001-01 | CATCH BASIN, TYPE A |
| 606001-04 | CONCRETE CURB TYPE B AND COMBINATION CONCRETE CURB AND GUTTER |
| 701606-06 | URBAN LANE CLOSURE, MULTILANE, 2W WITH MOUNTABLE MEDIAN |
| 701701-06 | URBAN LANE CLOSURE, MULTILANE, INTERSECTION |
| 701801-04 | LANE CLOSURE, MULTILANE 1W OR 2W CROSSWALK OR SIDEWALK CLOSURE |
| 701901-01 | TRAFFIC CONTROL DEVICES |
| 780001-02 | TYPICAL PAVEMENT MARKINGS |
| 781001-03 | TYPICAL APPLICATIONS RAISED REFLECTIVE PAVEMENT MARKERS |
| 886001-01 | DETECTOR LOOP INSTALLATIONS |
| 886006-01 | TYPICAL LAYOUT FOR DETECTION LOOPS |



139TH STREET
ADT=5,700 (2009)
=5,700 (2030)
DESIGN SPEED=40 MPH
SPEED LIMIT=35 MPH

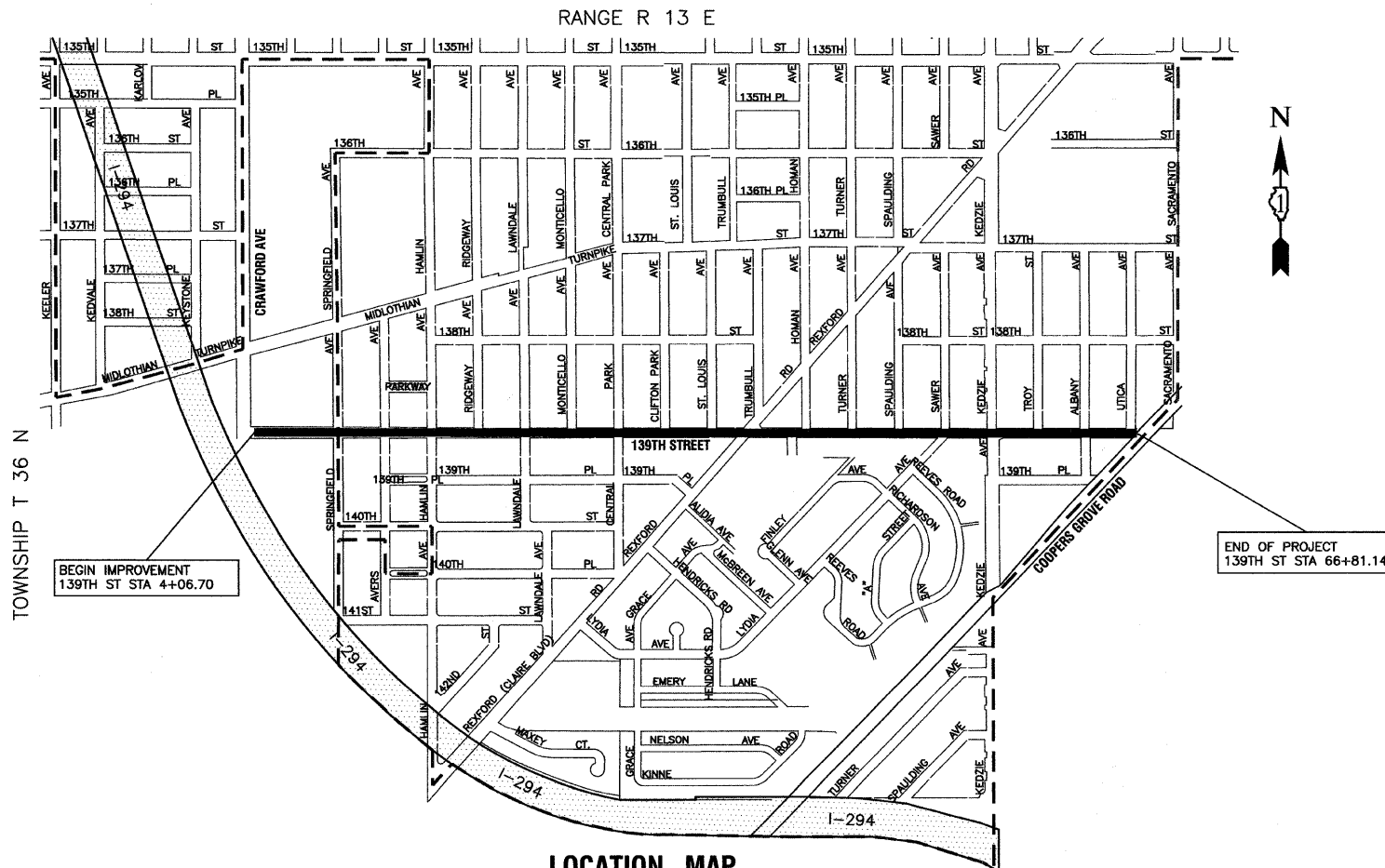
SCALES
PLAN - 1"=50'
PROFILE HORIZ. - 1"=50'
PROFILE VERT. - 1"=5'
CROSS SECTIONS - 1"=10'



FULL SIZE PLANS HAVE BEEN PREPARED USING STANDARD ENGINEERING SCALES, REDUCED SIZED PLANS WILL NOT CONFORM TO STANDARD SCALES, IN MAKING MEASUREMENTS ON REDUCED PLANS, THE ABOVE SCALES MAY BE USED.

J. U. L. I. E.
JOINT UTILITY LOCATION INFORMATION FOR EXCAVATION
1-800-892-0123 or 811

CONTRACT NO. 63304



GROSS LENGTH=6,274.44 FEET=1.19 MILES
NET LENGTH=6,106.43 FEET=1.16 MILES

STATE OF ILLINOIS DEPARTMENT OF TRANSPORTATION
DIVISION OF HIGHWAYS

Approved: *James H. Rodie* 10/9/09
President, Village of Robbins

Passed: *Christopher Holt* OCTOBER 27, 2009
District 1 Engineer of Local Roads & Streets

Released for Bid Based on Limited Review: *Diana M. O'Keefe* OCTOBER 29, 2009
Deputy Director of Highways, Region 1 Engineer

PRINTED BY THE AUTHORITY OF
THE STATE OF ILLINOIS

PREPARED BY OR UNDER THE DIRECT SUPERVISION OF:
John K. Bl...
10/9/09

62-51255
REGISTERED PROFESSIONAL ENGINEER
STATE OF ILLINOIS
LICENSE EXPIRES: 11/30/11

FIELD ENGINEER: MELCHOR MANGOBA (847)705-4408
CONSULTANTS: ROBINSON ENGINEERING, LTD. 708-331-6700