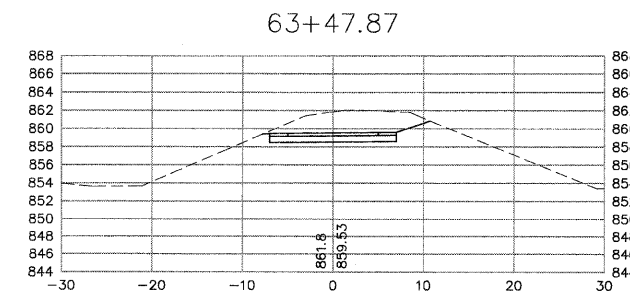
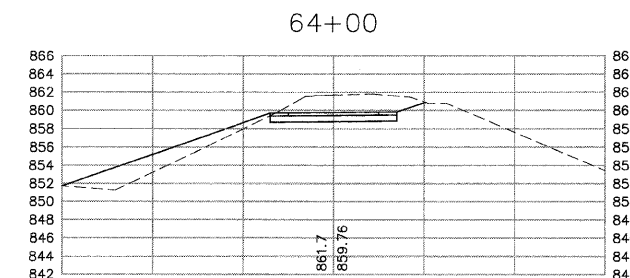
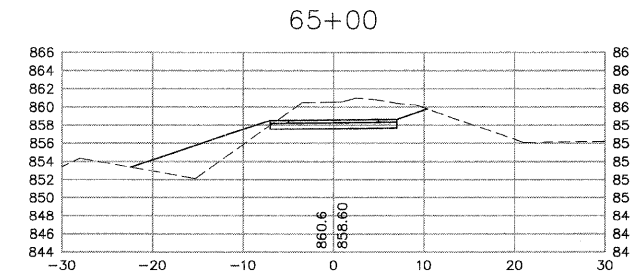
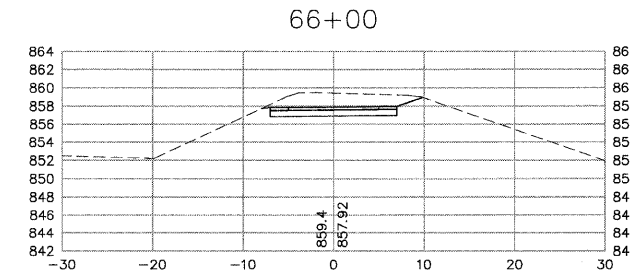
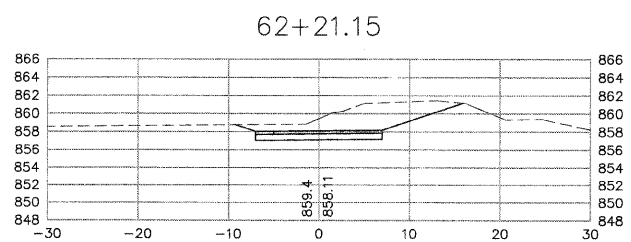
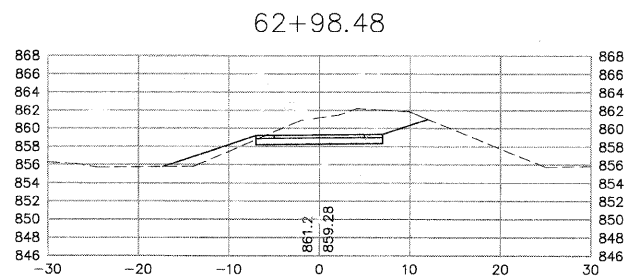
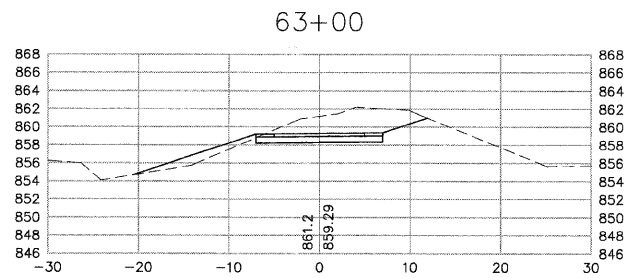
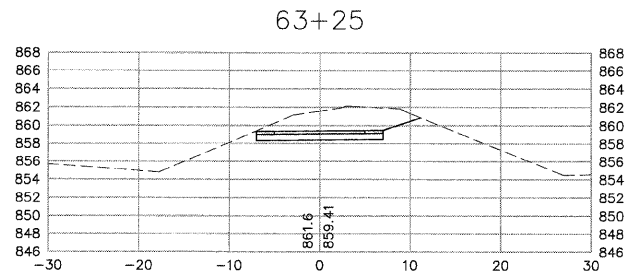
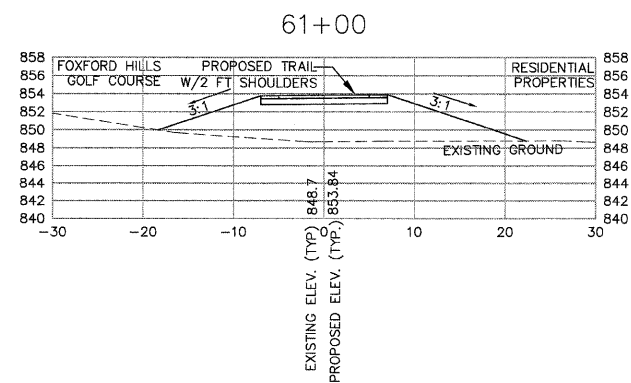
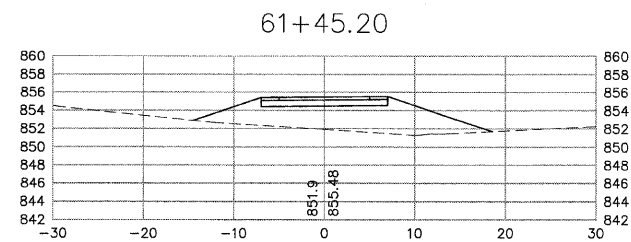
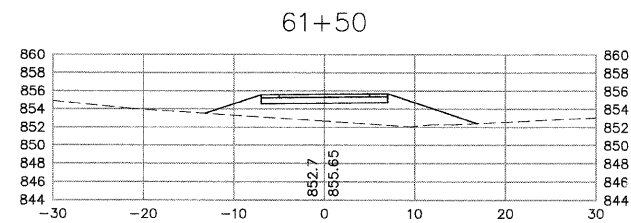
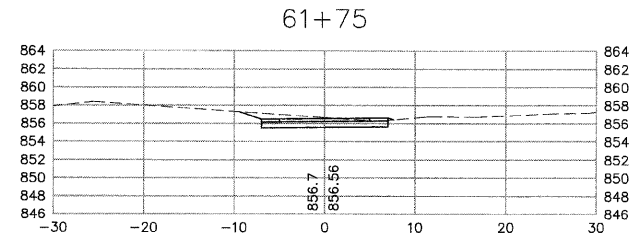
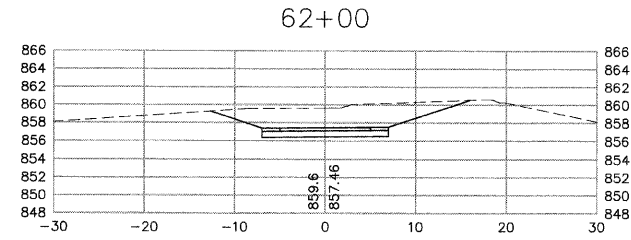
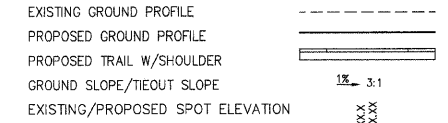


**GENERAL NOTES:**

1. TIE OUT SLOPES SHALL BE 1V:3H MAX AND APPLIED AT EACH CROSS SECTION UNLESS LABELED OTHERWISE.
2. EXISTING GROUND SURFACE ON NORTH SIDE OF BERM (ALIGNMENT 6) HAS BEEN MODIFIED FROM SURVEY AS DIRECTED BY CARY PARK DISTRICT AT THE FOLLOWING STATIONS: 53+00, 54+00, 55+00, 56+00, 57+00, 59+00, 63+00, 64+00, 65+00, 66+00, 67+00, 68+00, 69+00, 70+00, AND 71+00. CHANGES ARE PER FIELD VERIFICATIONS BY CARY PARK DISTRICT STAFF. CONTRACTOR TO VERIFY EXISTING GRADES WITH CARY PARK DISTRICT BEFORE BEGINNING WORK AT THESE STATIONS.
3. PLEASE SEE TYPICAL SECTIONS ON SHEET 3 AND GRADING SHEETS 54-58 FOR PAVEMENT/SHOULDER SLOPES AND TRANSITIONS.
4. PLEASE SEE SHEET 48 FOR EARTHWORK QUANTITIES.

**CROSS SECTION LEGEND:**



This document, together with the design and engineering provided herein, is intended only for the specific project and site for which it was prepared. It is not to be used for any other project or site without the express written consent of the engineer of record. The engineer of record shall not be responsible for any errors or omissions in this document or for any consequences arising from its use. The user of this document shall be responsible for obtaining all necessary permits and approvals from the appropriate authorities. The user of this document shall also be responsible for obtaining all necessary insurance and bonding. The user of this document shall also be responsible for obtaining all necessary approvals from the appropriate authorities. The user of this document shall also be responsible for obtaining all necessary approvals from the appropriate authorities.

DESIGNED	JWH	REVISED	
DRAWN	LES	REVISED	
CHECKED	JMM	REVISED	
DATE	10/02/2009	REVISED	

**STATE OF ILLINOIS  
DEPARTMENT OF TRANSPORTATION**

**CARY PARK DISTRICT  
CARY COMMUNITY TRAIL**

**CROSS SECTIONS  
STA. 61+00 TO STA 66+00**

SECTION	COUNTY	TOTAL SHEETS	SHEET NO.
06-P4001-00-BR	MCHENRY	64	35
FED. ROAD DIST. NO. 1	ILLINOIS	CONTRACT NO. 63333	

