
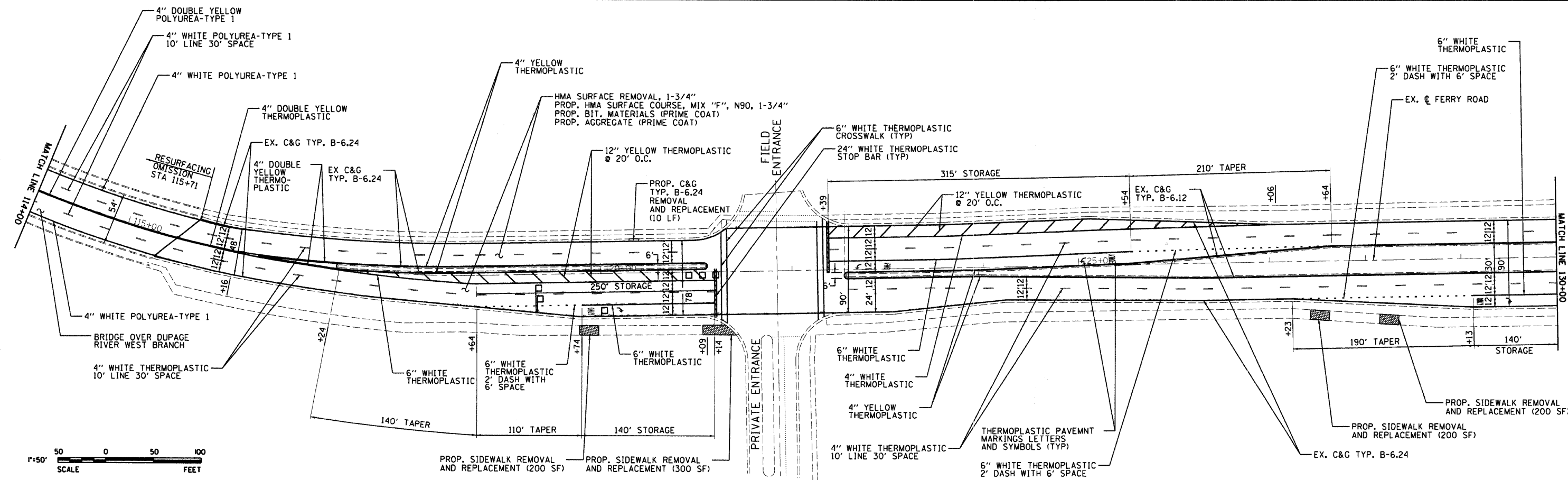
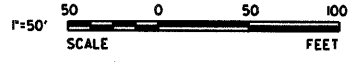
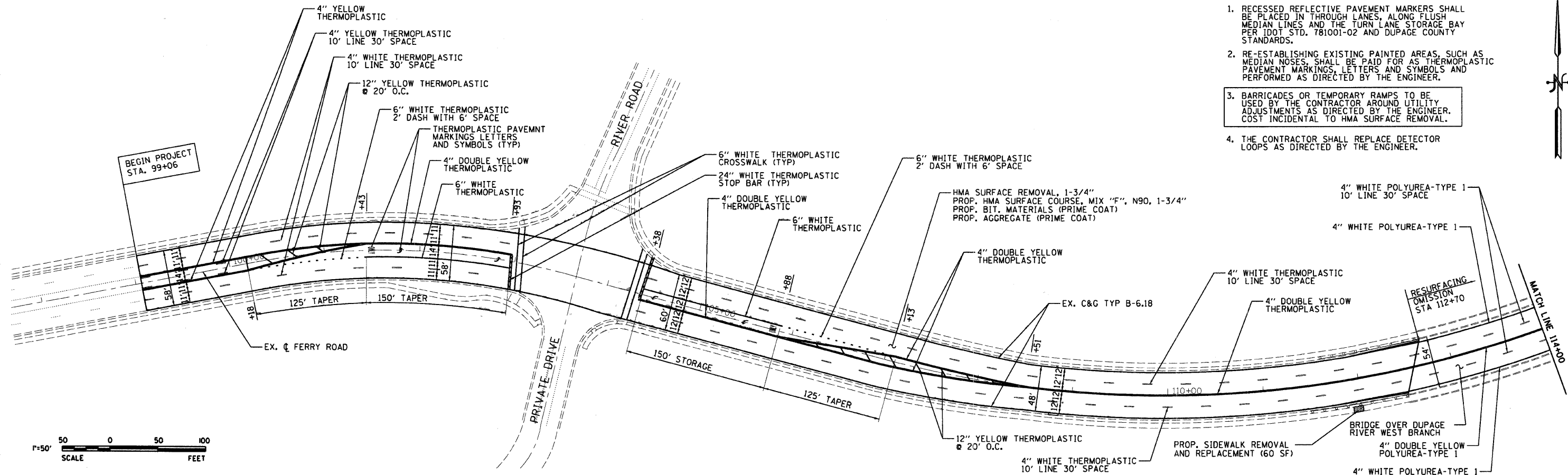


NOTES:

1. RECESSED REFLECTIVE PAVEMENT MARKERS SHALL BE PLACED IN THROUGH LANES, ALONG FLUSH MEDIAN LINES AND THE TURN LANE STORAGE BAY PER IDOT STD. 781001-02 AND DUPAGE COUNTY STANDARDS.
2. RE-ESTABLISHING EXISTING PAINTED AREAS, SUCH AS MEDIAN NOSES, SHALL BE PAID FOR AS THERMOPLASTIC PAVEMENT MARKINGS, LETTERS AND SYMBOLS AND PERFORMED AS DIRECTED BY THE ENGINEER.
3. BARRICADES OR TEMPORARY RAMPS TO BE USED BY THE CONTRACTOR AROUND UTILITY ADJUSTMENTS AS DIRECTED BY THE ENGINEER. COST INCIDENTAL TO HMA SURFACE REMOVAL.
4. THE CONTRACTOR SHALL REPLACE DETECTOR LOOPS AS DIRECTED BY THE ENGINEER.



PRINTED DATE: 07/29/2009
 C:\Users\ESL\Documents\Projects\63335\Drawings\Roadway\Roadway Plans\Drawings\Roadway Plans.dwg
 User: bms Location: bms Date: 07/29/2009 11:02:00 AM
 Author: J. Schmechel
 Title: Ferry Plan 1.dwg

<p>ESI CONSULTANTS, LTD 1376 N. MILL STREET, SUITE 100 NAPERVILLE, IL 60563 (630) 426-1700 WWW.ESICONCONSULTANTS.LTD.COM ILLINOIS DEPARTMENT OF PROFESSIONAL REGULATION REGISTRATION #164-003685</p>	<p>DUPAGE COUNTY DOT JACK T. KNUEFFER ADMIN BLDG. 421 N. COUNTY FARM ROAD WHEATON, IL 60187</p>	NO.	DATE	DESCRIPTION OF REVISIONS	NO.	DATE	DESCRIPTION OF REVISIONS

ESI PROJECT NO. 09-280
 ENGR. MR. [Name]
 FILE: 23 Ferry Plan 1
 TECH: DN
 DATE: 06-26-09
 QA/QC: JS

DUPAGE LAPP PROJECT
CONTRACT NO. 63335

FERRY ROAD-ROADWAY PLANS
RIVER ROAD TO MILL STREET

DRAWING NO. **23**