

**STATE OF ILLINOIS
DEPARTMENT OF TRANSPORTATION
DIVISION OF HIGHWAYS
PLANS FOR PROPOSED
FEDERAL AID HIGHWAY
LOCAL AGENCY PAVEMENT PRESERVATION (LAPP)
FAU ROUTE 1419 (MADISON STREET)
MANNHEIM ROAD TO EASTERN AVENUE
SECTION NO. 09-00140-00-RS
PROJECT ARA-9003(344)
VILLAGE OF BELLWOOD
COOK COUNTY
JOB NO. C-91-660-09**

TRAFFIC DATA
ADT (2009) = 8,500
POSTED SPEED LIMIT = 30 MPH
DESIGN SPEED LIMIT = 35 MPH


DESIGN DESIGNATION
COLLECTOR

PROJECT LOCATED IN THE
VILLAGE OF BELLWOOD



**Know what's below.
Call before you dig.**

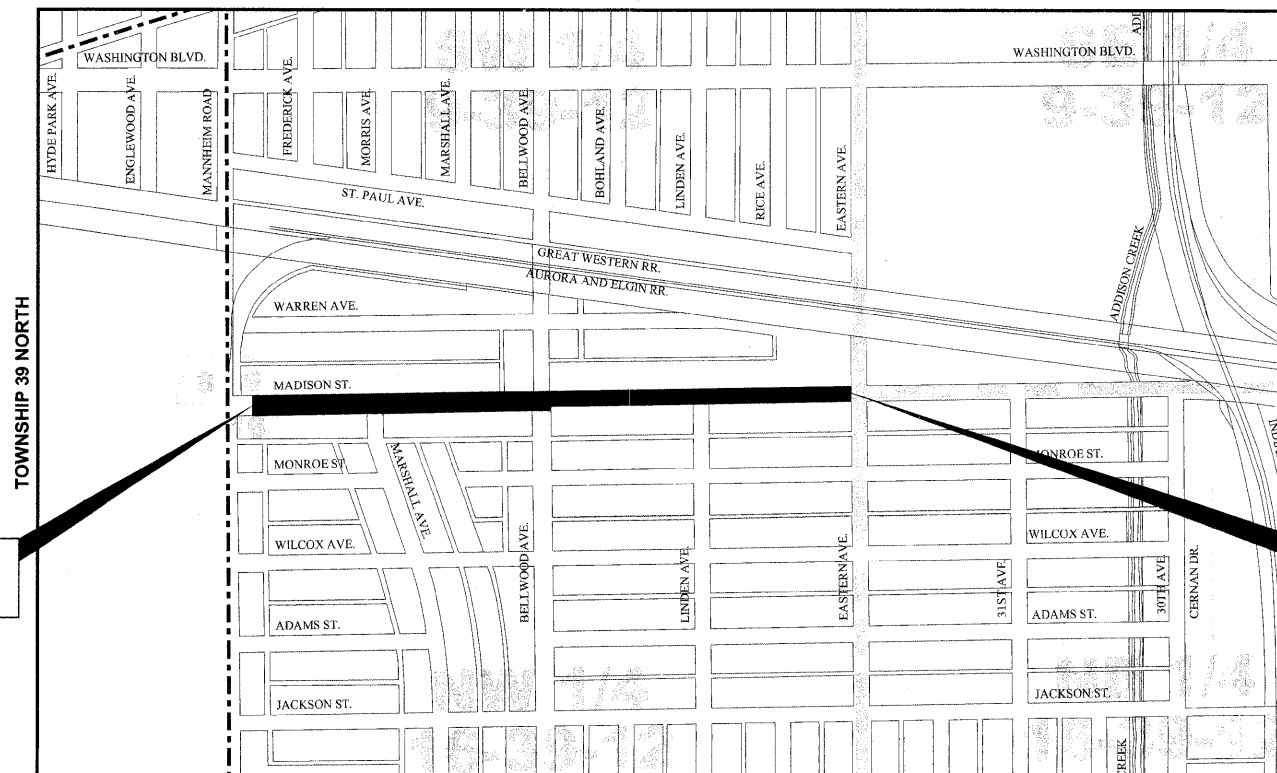
FIELD ENGINEER: MARILIN SOLOMON, (847) 705-4407



FULL SIZE PLANS HAVE BEEN PREPARED USING STANDARD ENGINEERING SCALES. REDUCED SIZED PLANS WILL NOT CONFORM TO STANDARD SCALES. IN MAKING MEASUREMENTS ON REDUCED PLANS, THE ABOVE SCALES MAY BE USED.

CONTRACT NO. 63366

LOCATION MAP
PROVISO TOWNSHIP
RANGE 12 EAST, SECTION 9, 16
3RD PRINCIPAL MERIDIAN



PROJECT BEGINS
STATION 1+50
MADISON STREET

PROJECT ENDS
STATION 27+20
MADISON STREET

■ - AREA OF IMPROVEMENT
NOT TO SCALE
GROSS LENGTH OF IMPROVEMENT = 2,570 FT = 0.49 MI
NET LENGTH OF IMPROVEMENT = 2,570 FT = 0.49 MI

ROUTE NO.	SECTION	COUNTY	TOTAL SHEETS	SHEET NO.
1419	09-00140-00-RS	COOK	14	1
ILLINOIS PROJECT M-				
CONTRACT NO. 63366				



LOCATION OF SECTION
INDICATED THUS: ■


**STATE OF ILLINOIS
ILLINOIS DEPARTMENT OF TRANSPORTATION
DIVISION OF HIGHWAYS**

APPROVED *Frank A. Pagnola* 2009
VILLAGE OF BELLWOOD, PRESIDENT

PASSED *October 26, 2009*
CHC
DISTRICT 1 ENGINEER OF LOCAL ROADS & STREETS

RELEASED FOR BID
BASED ON LIMITED
REVIEW *October 26, 2009*
Diane M. O'Keefe
DEPUTY DIRECTOR OF HIGHWAYS,
REGION 1 ENGINEER

(PRINTED BY AUTHORITY OF THE STATE OF ILLINOIS)



DATE SIGNED: 10-21-09
LICENSE EXPIRES: 11-30-09

EDWIN HANCOCK ENGINEERING COMPANY
9933 ROOSEVELT ROAD PHONE: (708) 865-0300
WESTCHESTER, ILLINOIS 60154