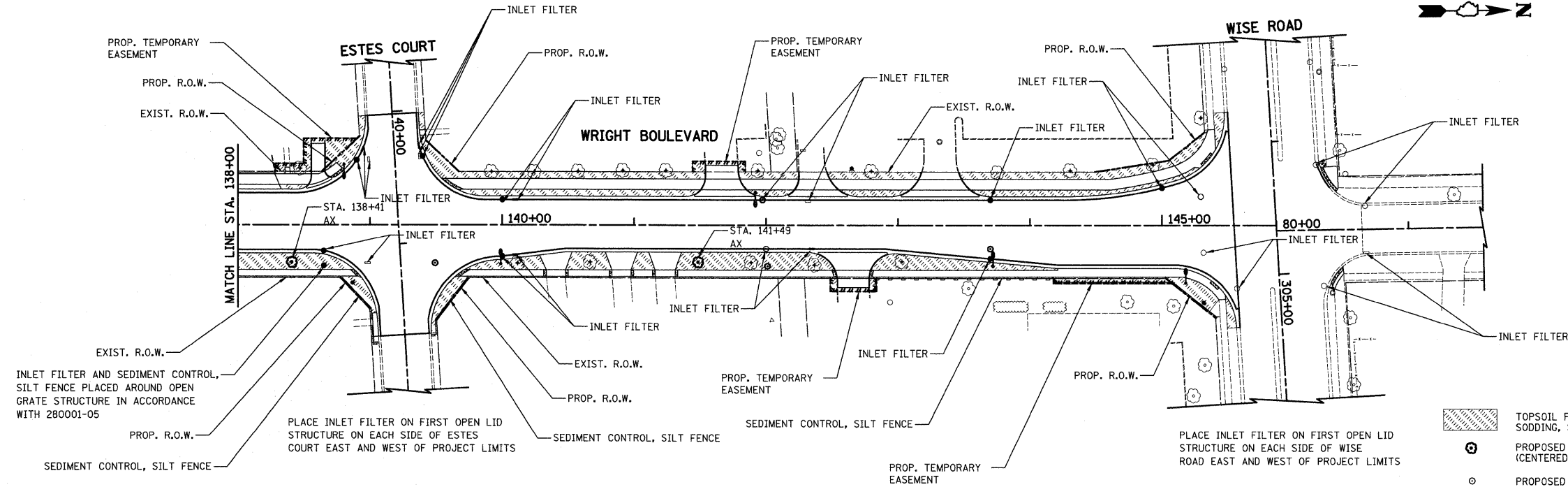
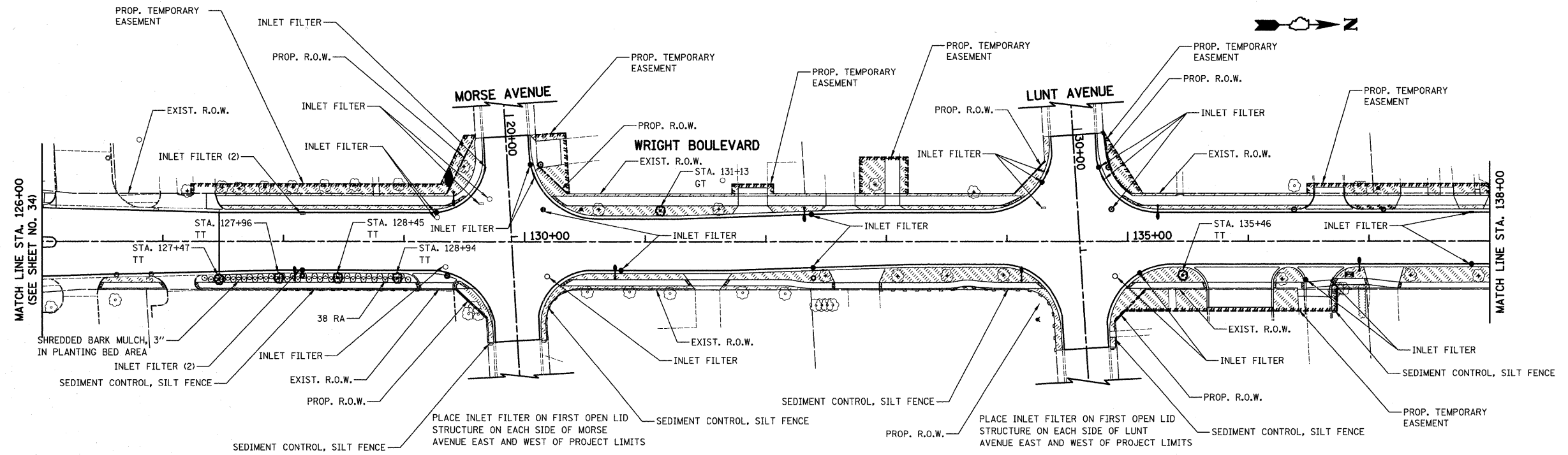


PLAN	DESIGNED	DATE
	BY	
	CHECKED	
	NOTED	
	DATE	
	NO.	

PROFILE	DESIGNED	DATE
	BY	
	CHECKED	
	NOTED	
	DATE	
	NO.	



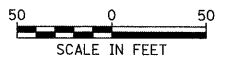
PLANT LIST

SYMBOL	BOTANIC NAME (COMMON NAME)	SIZE	QUANTITY
TREES			
UC	ULMUS CARPINIFOLIA 'HOMESTEAD' (HOMESTEAD ELM)	2 1/2" DIA.	10
QR	QUERCUS RUBRA (RED OAK)	2 1/2" DIA.	6
CO	CELTIS OCCIDENTALIS PRAIRIE PRIDE (PRAIRIE PRIDE HACKBERRY)	2 1/2" DIA.	5
GB	GINKGO BILOBA PRINCETON SENTRY (PRINCETON SENTRY GINKGO)	2 1/2" DIA.	5
GT	GLEDITSIA TRIACANTHOS INERMIS SHADEMASTER (SHADEMASTER THORNLESS COMMON HONEYLOCUST)	2 1/2" DIA.	2
TT	TILIA TOMENTOSA (SILVER LINDEN)	2 1/2" DIA.	5
AX	ACER X FREEMANII MARMO (MARMO FREEMAN MAPLE)	2 1/2" DIA.	2
SHRUBS			
RA	RHUS AROMATICA GRO-LOW (GRO-LOW FRAGRANT SUMAC)	2' CONTAINER	38

LEGEND

- TOPSOIL FURNISH AND PLACE, 4" SODDING, SALT TOLERANT
- PROPOSED TREE (CENTERED BETWEEN CURB AND SIDEWALK)
- PROPOSED SHRUB
- EXISTING TREE TO REMAIN
- SEDIMENT CONTROL, SILT FENCE
- PROPOSED LIGHTING UNIT
- UC HOMESTEAD ELM
- QR RED OAK
- CO PRAIRIE PRIDE HACKBERRY
- GB PRINCETON SENTRY GINKGO
- GT SHADEMASTER THORNLESS COMMON HONEYLOCUST
- TT SILVER LINDEN
- AX MARMO FREEMAN MAPLE
- RA GRO-LOW FRAGRANT SUMAC

NOTE:
ALL EXISTING TREES SHOWN TO REMAIN WITHIN THE EXISTING OR PROPOSED RIGHT-OF-WAY. SHALL HAVE TEMPORARY FENCE PLACED AROUND THEM IN ACCORDANCE WITH THE DETAIL SHOWN ON SHEET NO. 110.



FILE NAME = ...cad\sheets\2215_lsc_ero_02.dgn	USER NAME = k-r-k	DESIGNED - JAT	REVISED -	STATE OF ILLINOIS DEPARTMENT OF TRANSPORTATION	WRIGHT BOULEVARD LANDSCAPING AND EROSION CONTROL PLAN	F.A.U. R.T.E. 1351	SECTION 06-00090-00-PV	COUNTY COOK	TOTAL SHEETS 137	SHEET NO. 35		
PLOT SCALE = 50.0000' / IN.	CHECKED - DJK	REVISED -	SHEET NO. 2 OF 2 SHEETS			STA. 126+00 TO STA. 146+00	CONTRACT NO. 63378					
PLOT DATE = 10/29/2009	DATE - 10-16-09	REVISED -	FED. ROAD DIST. NO. 1 ILLINOIS FED. AID PROJECT ARA-M-8003 (809)									