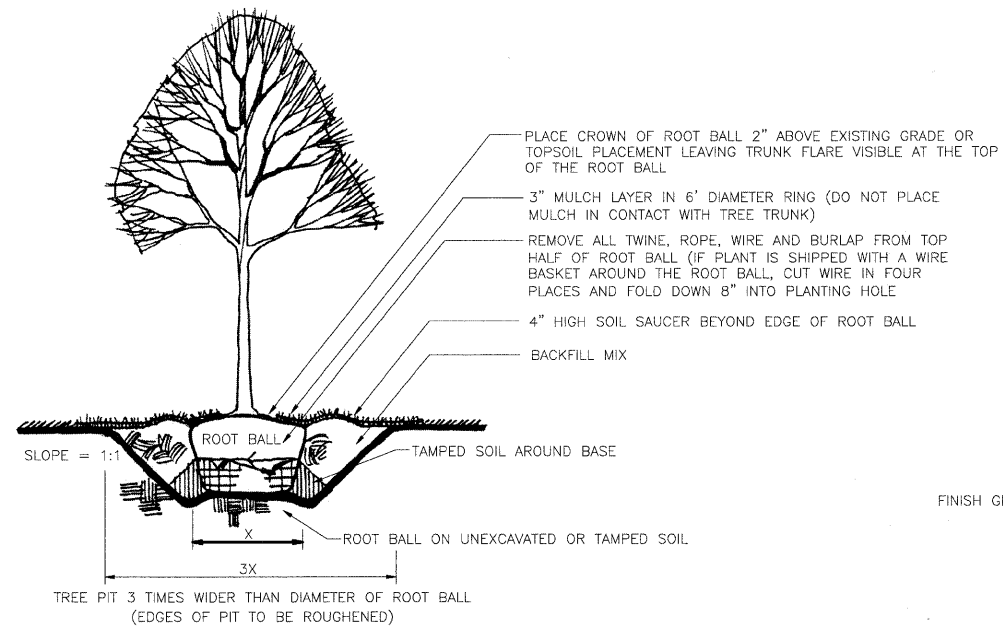


LANDSCAPE NOTES:

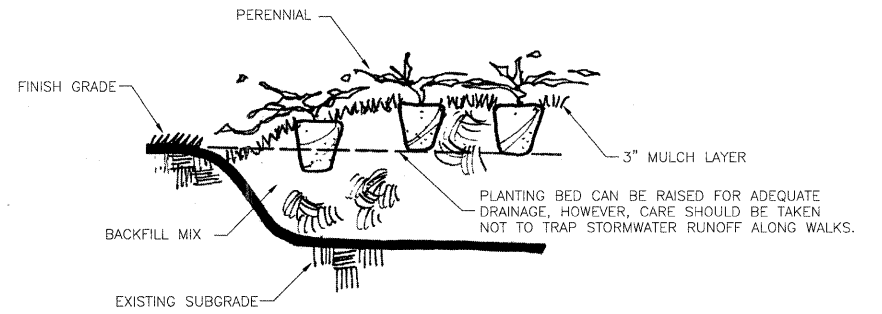
- LAYOUT COMPLETE PLANTING AS PER LANDSCAPE PLAN.
- NOTIFY THE VILLAGE'S LANDSCAPE ARCHITECT SEVEN (7) WORKING DAYS PRIOR TO LANDSCAPE INSTALLATION. THE LANDSCAPE ARCHITECT MUST EXAMINE THE SITE PRIOR TO THE SPREADING OF TOPSOIL TO ASSESS GROWING CONDITIONS. THE CONTRACTOR SHALL VERIFY ALL DIMENSIONS AND CONDITIONS AT THE JOB SITE.
- QUANTITY LISTS ARE PROVIDED AS A CONVENIENCE. THE LANDSCAPE CONTRACTOR SHALL VERIFY ALL QUANTITIES ON THE DRAWINGS.
- THE CONTRACTOR IS RESPONSIBLE FOR VERIFYING ALL UNDERGROUND UTILITIES PRIOR TO STARTING CONSTRUCTION. FOR LOCATIONS CALL "J.U.L.I.E." (800-892-0123)
- LOCATIONS AND GRADES ARE APPROXIMATE. FIELD VERIFY ALL INFORMATION PRIOR TO STARTING WORK.
- THE LANDSCAPE CONTRACTOR SHALL REPORT ANY DISCREPANCIES ON THE LANDSCAPE PLAN TO THE ENGINEER AND GET WRITTEN APPROVAL FOR CHANGES BEFORE COMMENCING WITH CONSTRUCTION.
- ALL PLANT SPECIES SPECIFIED ARE SUBJECT TO AVAILABILITY. NO SUBSTITUTION OF PLANT MATERIAL SHALL BE ALLOWED UNLESS APPROVED THROUGH WRITTEN CONSENT BY THE LANDSCAPE ARCHITECT.
- PLANT SYMBOLS ARE NOT LITERAL REPRESENTATIONS. THEY ARE ILLUSTRATED ON THE LANDSCAPE PLAN AS THE GRAPHIC REPRESENTATION OF THE PROPOSED PLANT MATERIAL. THEY DO NOT NECESSARILY REPRESENT THE SPREAD OF THE PLANT AT THE TIME OF INSTALLATION.
- DO NOT SHEAR ANY PLANT MATERIALS. HAND PRUNE AS NEEDED.
- CLEAN UP ALL AREAS, SWEEP WALKS AND DRIVES, AND HAUL AWAY DEBRIS AT TIME OF PLANTING.
- GENERAL PLANTING INSTRUCTIONS:
DO NOT BREAK OR DAMAGE ROOT BALL.
DO NOT ALLOW AIR POCKETS WHEN BACKFILLING.
WATER PLANT MATERIAL IMMEDIATELY AFTER PLANTING.
- THE LANDSCAPE ARCHITECT RESERVES THE RIGHT TO REJECT ANY PLANT MATERIAL DEEMED SUB-STANDARD.
- THE CONTRACTOR SHALL PROVIDE PLANT MATERIAL THAT IS DISEASE AND PEST FREE. ALL PLANT MATERIAL SHALL BE GRADE A NURSERY STOCK AND SHALL BE HEALTHY AND VIGOROUS.
- THE LANDSCAPE CONTRACTOR SHALL MEET OR EXCEED THE STANDARDS SET FORTH IN THE AMERICAN STANDARDS FOR NURSERY STOCK, LATEST EDITION AND THE STANDARD SPECIFICATIONS.

DATE	BY	DATE	BY
PLAN	DATE	BY	DATE
NO.			
NOTE BOOK	NO.	DATE	BY
NO.			

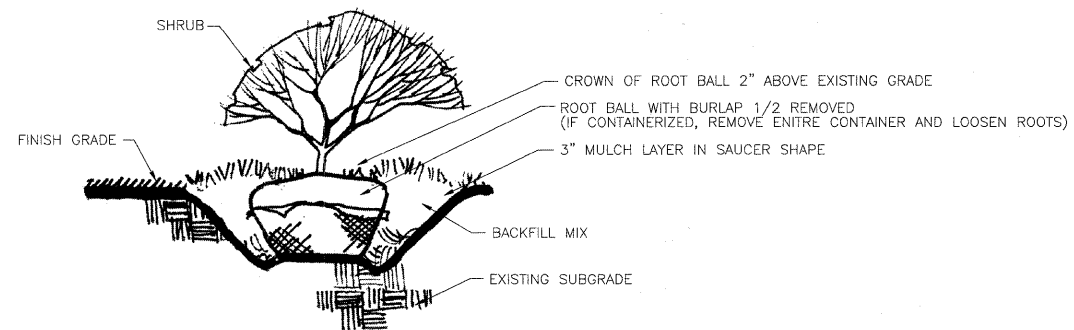
DATE	BY	DATE	BY
PROFILE	DATE	BY	DATE
NO.			
NOTE BOOK	NO.	DATE	BY
NO.			



1 SHADE TREE PLANTING DETAIL
N.T.S.



3 PERENNIAL AND VINE PLANTING DETAIL
N.T.S.



2 SHRUB PLANTING DETAIL
N.T.S.

FILE NAME = J:\2215\cad\sheets\2215_Landscape_Detail.dgn	USER NAME = jat	DESIGNED -	REVISED -	STATE OF ILLINOIS DEPARTMENT OF TRANSPORTATION	WRIGHT BOULEVARD LANDSCAPING DETAILS	F.A.U. RTE. 1351	SECTION 06-00090-00-PV	COUNTY COOK	TOTAL SHEETS 137	SHEET NO. 111
PLOT SCALE = 10,0000 sf / IN.	CHECKED -	REVISED -	SHEET NO. 1 OF 1 SHEETS			CONTRACT NO. 63378				
PLOT DATE = 10/15/2009	DATE - 10-16-09	REVISED -	FED. ROAD DIST. NO. 1 ILLINOIS FED. AID PROJECT ARA-M-8003 (809)							