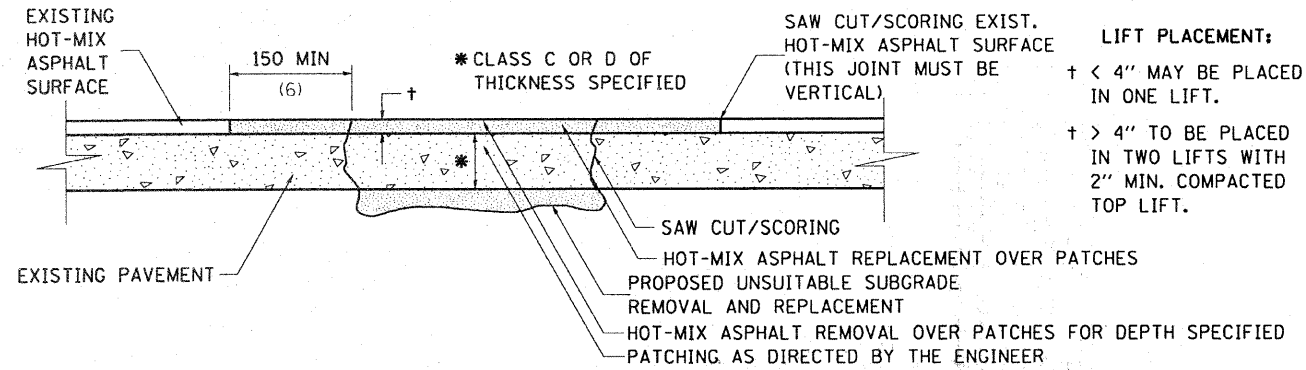


PAVEMENT PATCHING FOR HOT-MIX ASPHALT SURFACED PAVEMENT



SEQUENCE OF CONSTRUCTION:

1. REMOVE THE EXISTING HOT-MIX ASPHALT SURFACE.
2. RESIDENT ENGINEER WILL DETERMINE IF LOCATION IS TO BE PATCHED OR TO ONLY REPLACE HOT-MIX ASPHALT SURFACE.
3. REMOVE AND REPLACE FULL DEPTH PATCHES AT LOCATIONS DIRECTED BY THE ENGINEER.
4. REPLACE HOT-MIX ASPHALT SURFACE OVER FULL DEPTH PATCHES AND AT LOCATIONS OF HOT-MIX ASPHALT SURFACE REMOVAL.

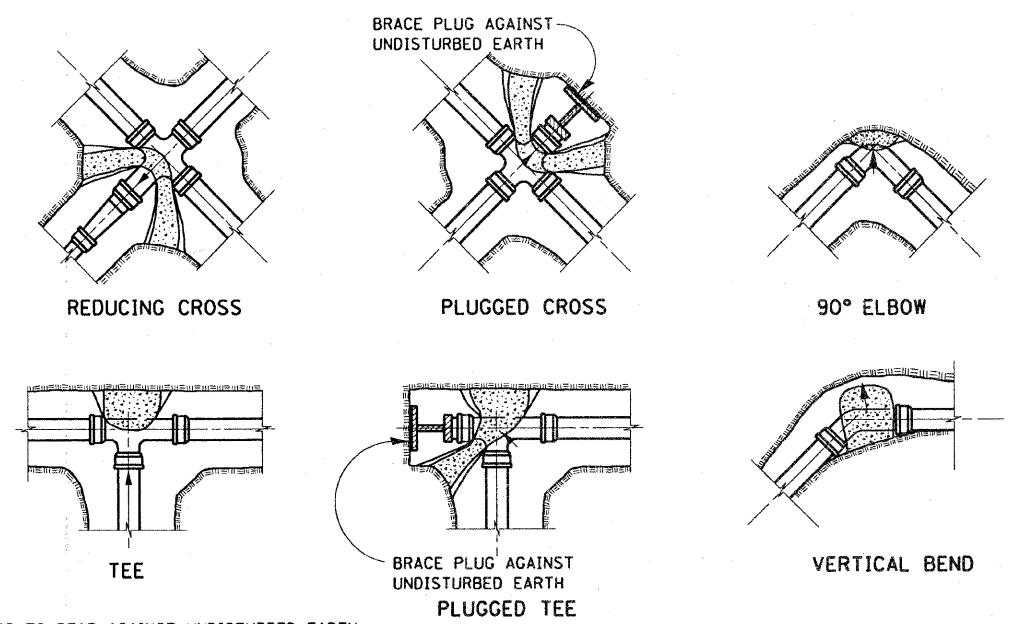
GENERAL NOTES:

1. FOR BASIS OF PAYMENT; SEE THE RECURRING SPECIAL PROVISION "PATCHING WITH HOT-MIX ASPHALT OVERLAY REMOVAL".
- ALL DIMENSIONS ARE IN MILLIMETERS (INCHES) UNLESS OTHERWISE NOTED.

REVISED - 5-27-09

PAVEMENT PATCHING FOR HOT-MIX ASPHALT SURFACED PAVEMENT 32.4

THRUST BLOCK DETAILS



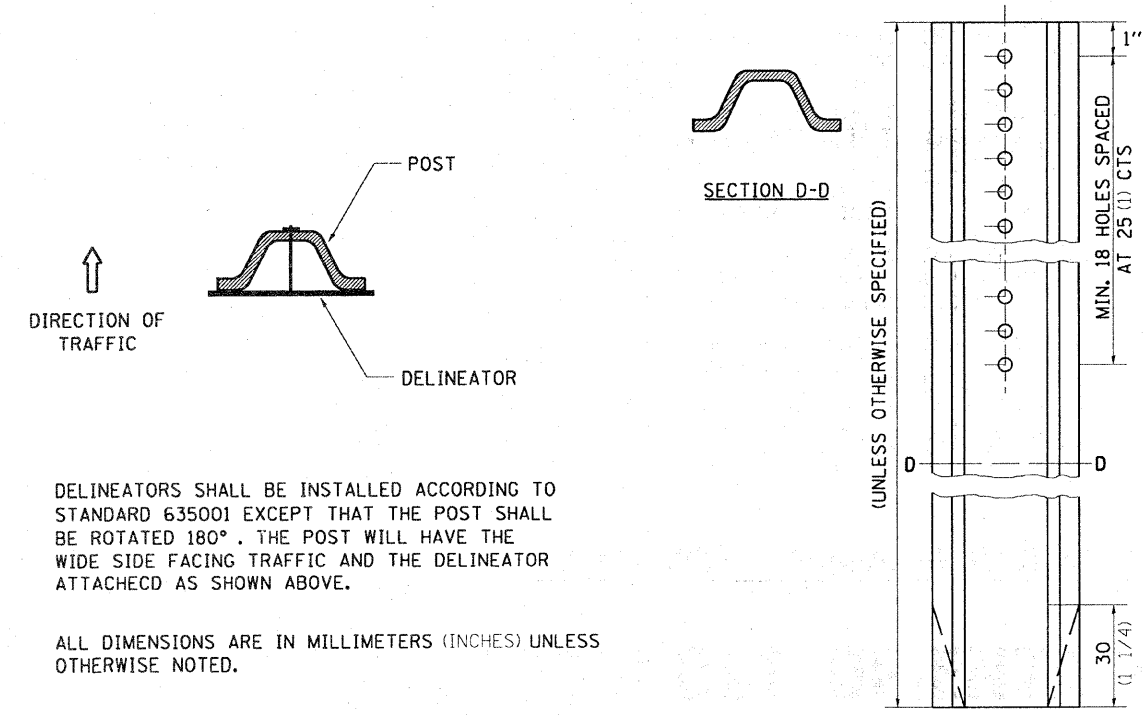
NOTES:
 ALL BLOCKS TO BEAR AGAINST UNDISTURBED EARTH. ARROWS INDICATE DIRECTION OF THRUST. ALL BLOCKS TO BE CLASS SI CONCRETE. ALL FITTINGS SHOWN IN PLAN EXCEPT VERTICAL BEND.

ALL DIMENSIONS ARE IN MILLIMETERS (INCHES) UNLESS OTHERWISE NOTED.

REVISED - 10-20-87

THRUST BLOCK DETAILS 34.4

DELINEATOR AND POST ORIENTATION



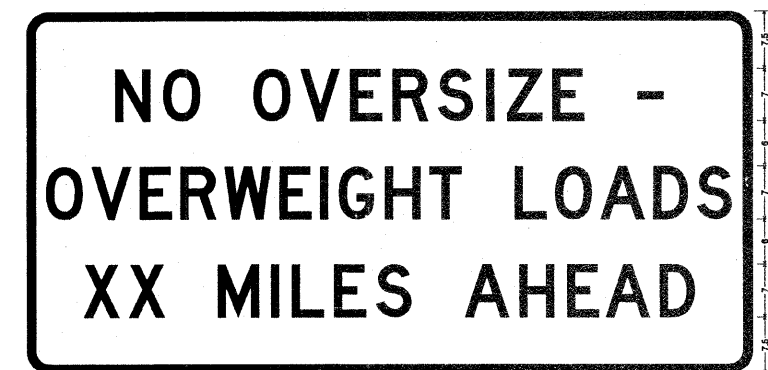
DELINEATORS SHALL BE INSTALLED ACCORDING TO STANDARD 635001 EXCEPT THAT THE POST SHALL BE ROTATED 180°. THE POST WILL HAVE THE WIDE SIDE FACING TRAFFIC AND THE DELINEATOR ATTACHED AS SHOWN ABOVE.

ALL DIMENSIONS ARE IN MILLIMETERS (INCHES) UNLESS OTHERWISE NOTED.

REVISED - 11-01-07

DELINEATOR AND POST ORIENTATION 37.4

ROAD CLOSED TO OVERSIZED LOADS



Permit Loads - Loads Over 13 Feet, 3.0' Radius, 1.3' Border, Black on Orange; NO OVERSIZE - J D; (OVERWEIGHT LOADS) D 85% spacing; (XX MILES AHEAD) D;

Table of letter and object sets:

N	O	V	E	R	S	I	Z	E	D	S	
117	181	309	382	428	484	544	607	673	743	818	
O	V	E	R	S	I	Z	E	D	S		
24	38	50	64	82	104	132	166	206	254	312	
X	X	M	I	L	E	S	A	H	E	A	D
78	134	203	283	374	478	596	729	878	1044	1328	

All work to furnish and install these signs shall be included in the cost of the Traffic Control Standards and shall not be paid for separately.

ALL DIMENSIONS ARE IN INCHES UNLESS OTHERWISE NOTED.

REVISED - 3-U-09	REGION 2 / DISTRICT 2 STANDARD	F.A.P. RTE.	SECTION	COUNTY	TOTAL SHEETS	SHEET NO.
REVISED - ---		505	115 RS-2	WINNEBAGO	120	67
REVISED - ---		CONTRACT NO. 64E89				
REVISED - ---		FED. ROAD DIST. NO. - ILLINOIS FED. AID PROJECT				

SCALE: 100' = 1" SHEET NO. ___ OF ___ SHEETS STA. _____ TO STA. _____

ROAD CLOSED TO OVERSIZED LOADS 40.4