

F.A.P. RTE.	SECTION	COUNTY	TOTAL SHEETS	SHEET NO.
738	(5B-1)M	Winnebago	5	1
		ILLINOIS	CONTRACT NO. 64F58	

FOR INDEX OF SHEETS

1. Cover Sheet, Index of Sheets
2. Summary of Quantities
3. General Notes
4. Scour countermeasure details
5. Riprap details

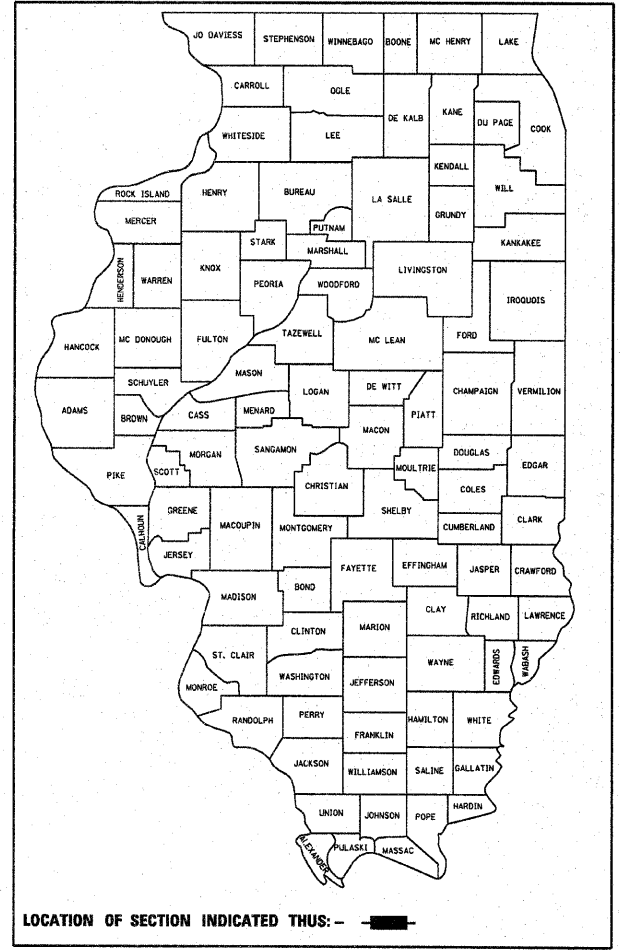
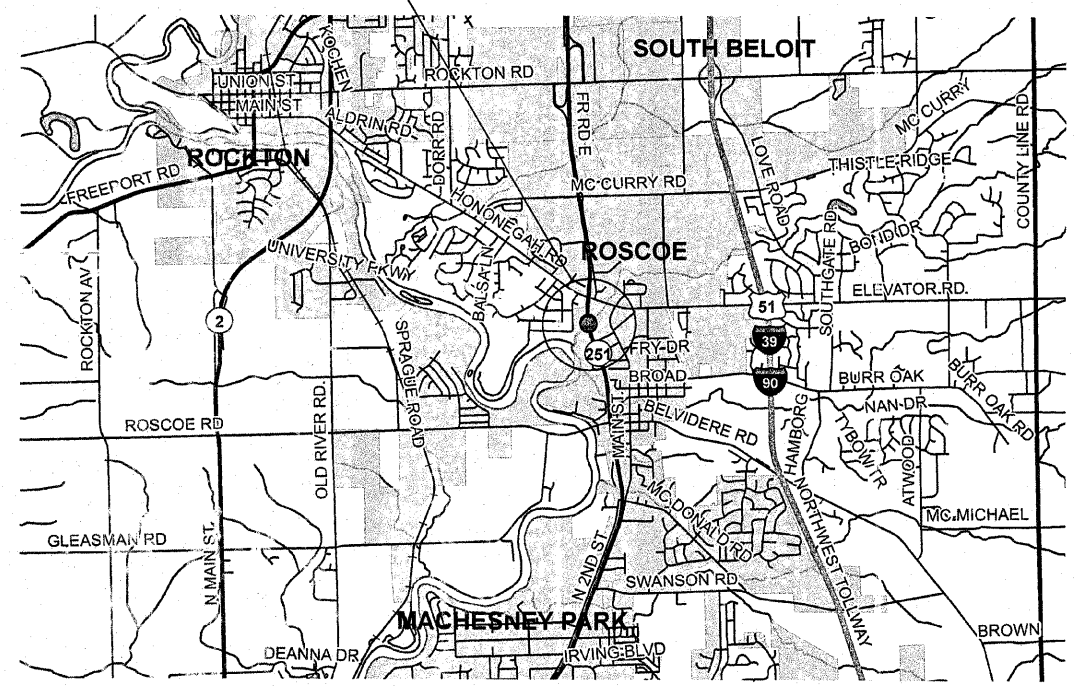
**STATE OF ILLINOIS
DEPARTMENT OF TRANSPORTATION
DIVISION OF HIGHWAYS**

**PROPOSED
HIGHWAY PLANS**

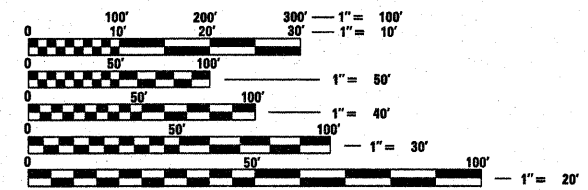
**FAP ROUTE 738 (IL 251)
SECTION (5B-1)M
Bridge Repair Scour Protection
WINNEBAGO COUNTY**

C-92-197-09

Project Location
Structure No. 101-0035
101-0036



LOCATION OF SECTION INDICATED THIS: - [black rectangle] -



FULL SIZE PLANS HAVE BEEN PREPARED USING STANDARD ENGINEERING SCALES. REDUCED SIZED PLANS WILL NOT CONFORM TO STANDARD SCALES. IN MAKING MEASUREMENTS ON REDUCED PLANS, THE ABOVE SCALES MAY BE USED.

J.U.L.I.E.
JOINT UTILITY LOCATION INFORMATION FOR EXCAVATION
1-800-892-0123
OR 811

PROJECT ENGINEER: Mahmoud Etemadi 815/284-5393

GROSS LENGTH = 163 FT. = 0.031 MILE
NET LENGTH = 163 FT. = 0.031 MILE

STATE OF ILLINOIS
DEPARTMENT OF TRANSPORTATION
DIVISION OF HIGHWAYS

SUBMITTED Oct 1 2009
George F. Ryan
DEPUTY DIRECTOR OF HIGHWAYS, REGION ENGINEER

December 4, 2009
Charles J. Ingersoll
ENGINEER OF DESIGN AND ENVIRONMENT

December 4, 2009
Christine M. Reed
DIRECTOR OF HIGHWAYS, CHIEF ENGINEER

**PRINTED BY THE AUTHORITY
OF THE STATE OF ILLINOIS**

CONTRACT NO. 64F58