
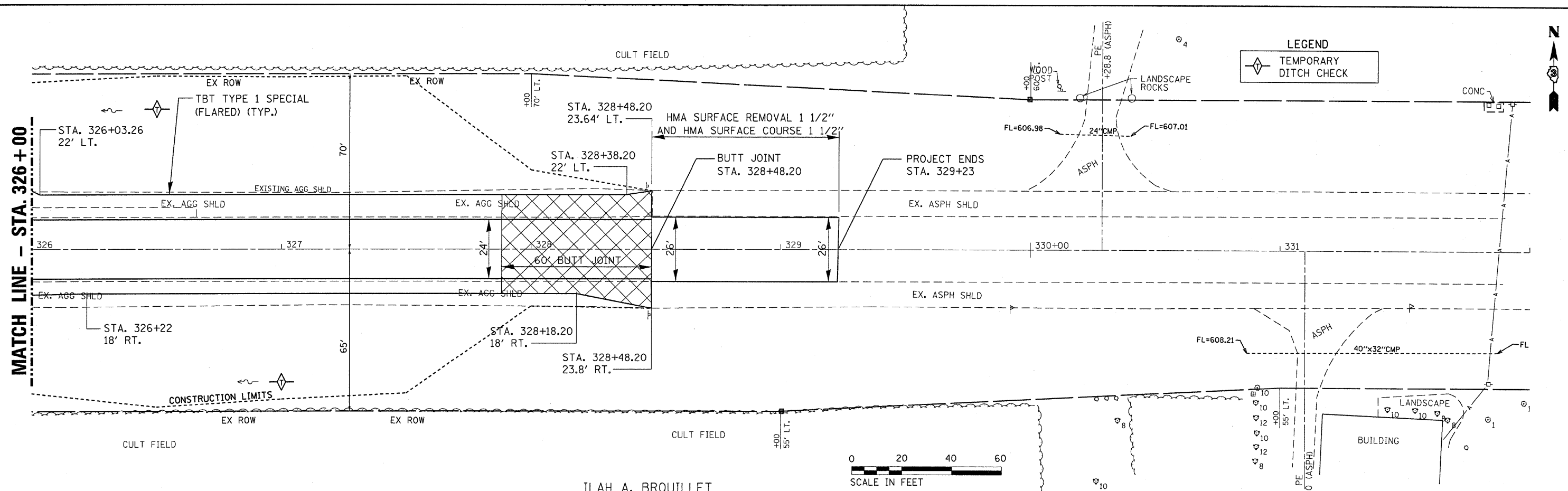
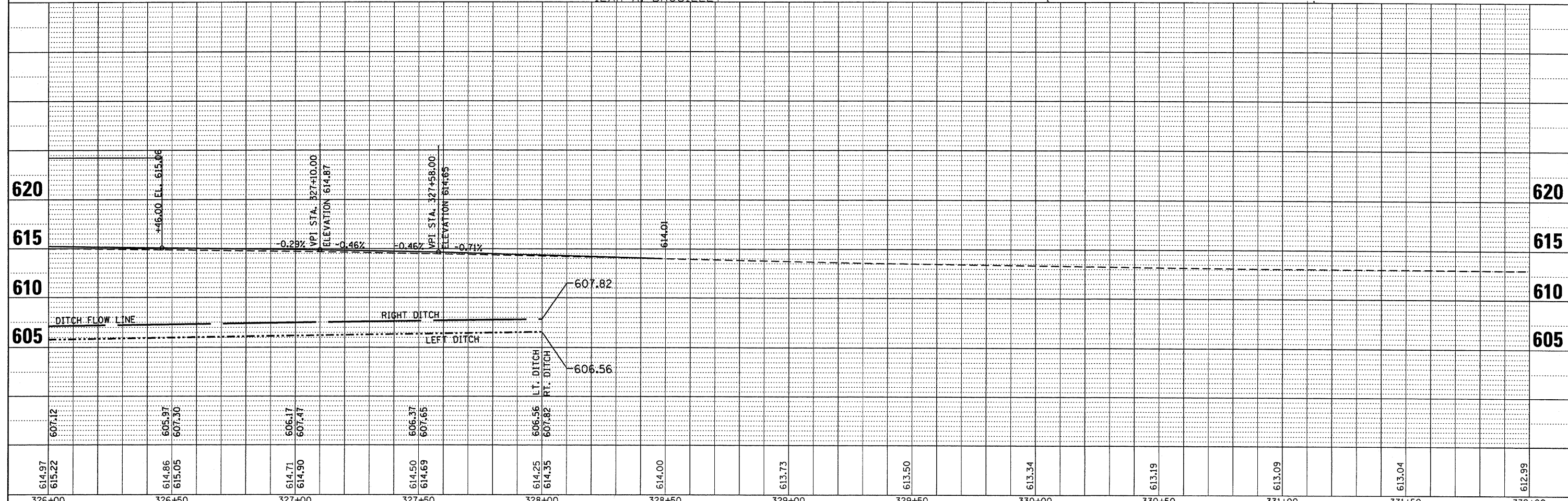


PLAN	SURVEYED	DATE
	PLOTTED	BY
	GRADES CHECKED	
	STRUCTURE NOTATIONS CHKD	
	NO.	

PROFILE	SURVEYED	DATE
	PLOTTED	BY
	GRADES CHECKED	
	STRUCTURE NOTATIONS CHKD	
	NO.	



ILAH A. BROUILLET



614.97 615.22	614.86 615.05	614.71 614.90	614.50 614.69	614.25 614.35	614.00	613.73	613.50	613.34	613.19	613.09	613.04	612.99
326+00	326+50	327+00	327+50	328+00	328+50	329+00	329+50	330+00	330+50	331+00	331+50	332+00

FILE NAME =	USER NAME = schwanckerg	DESIGNED -	REVISED -
ca:\pw\work\p\rd\schwanckerg\dms73146\sh...	sta.dgn	DRAWN -	REVISED -
		CHECKED -	REVISED -
		DATE -	REVISED -

**STATE OF ILLINOIS
DEPARTMENT OF TRANSPORTATION**

PLAN AND PROFILE			
SCALE: 20	SHEET NO. OF SHEETS	STA. 326+00 TO STA. 332+00	

F.A.P. RTE. 41	SECTION 15 BR-2	COUNTY LIVINGSTON	TOTAL SHEETS 56	SHEET NO. 12
FED. ROAD DIST. NO.		ILLINOIS FED. AID PROJECT		