











STA. 812+00 TO STA. 814+18
 CONSTRUCT HMA BASE COURSE 10"
 TEMPORARY EARTHWORK TO DRAIN.
 OMIT GUTTER, FINAL EARTHWORK & SEED.

LEGEND

-  WORK AREA
-  SIGN
-  TYPE III BARRICADE
-  DRUM WITH STEADY BURNING LIGHT
-  TRAFFIC SIGNAL
-  TYPE C BIDIRECTIONAL REFLECTOR
-  TEMPORARY CONCRETE BARRIER
-  IMPACT ATTENUATOR
-  STEADY BURNING LIGHTS AND DOUBLE VERTICAL PANELS
-  TRAFFIC FLOW

NOTE:
 SEE "STORM WATER POLLUTION
 PREVENTION PLANS" FOR TEMPORARY
 EROSION CONTROL.

FILE NAME = #FILE#	USER NAME = #USER#	DESIGNED -	REVISED -	STATE OF ILLINOIS DEPARTMENT OF TRANSPORTATION	MAINTENANCE OF TRAFFIC STAGE 1B STA. 812 + 00 TO STA. 814 + 00				F.A.P. RTE.	SECTION	COUNTY	TOTAL SHEETS	SHEET NO.
	PLOT SCALE = #SCALE#	DRAWN -	REVISED -		325	114 (B-1)	MACOUPIN	57	18				
PLOT DATE = #DATE#	CHECKED -	REVISED -					CONTRACT NO. 72646						
	DATE -	REVISED -					ILLINOIS FED. AID PROJECT						
					SCALE:	SHEET NO.	OF	SHEETS	STA.	TO	STA.		