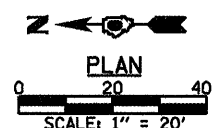
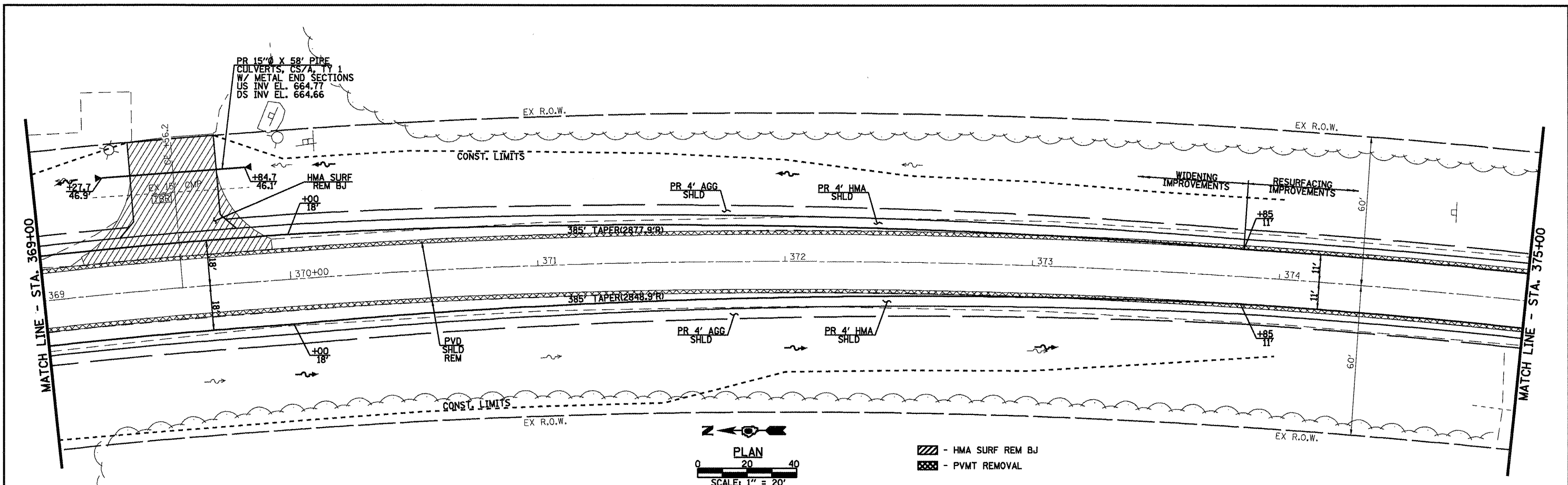
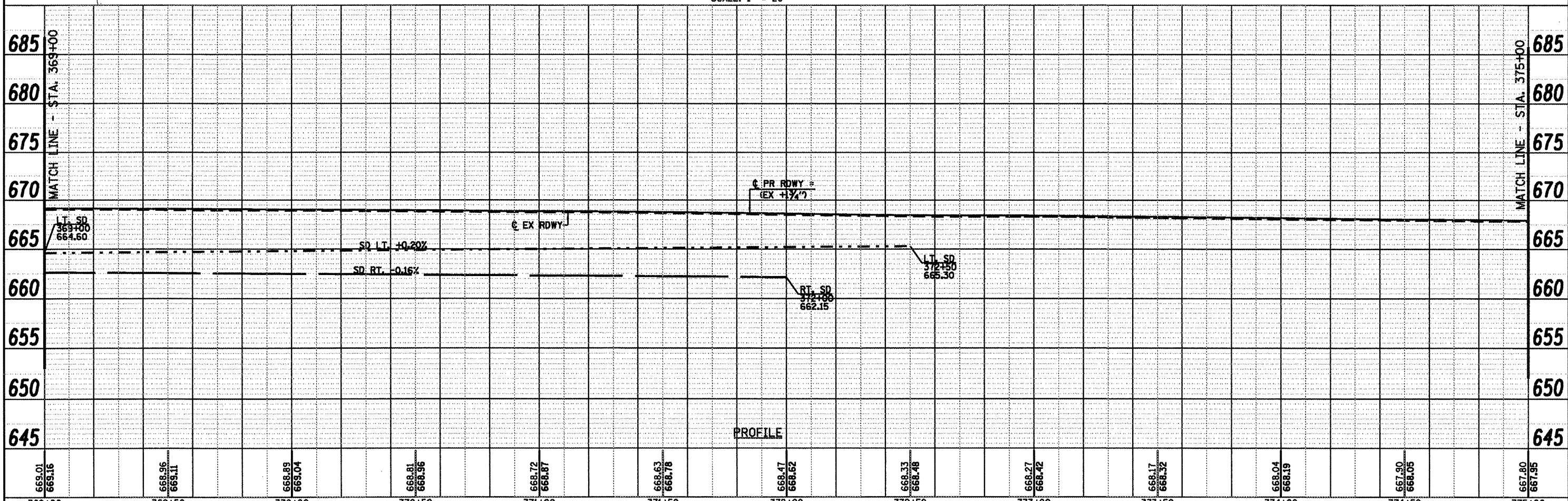


DATE	
BY	
PLAN	
SURVEYED	
PLOTTED	
CHECKED	
NOTE BOOK	
NO.	
CADD FILE NAME	

DATE	
BY	
PROF ILE	
SURVEYED	
PLOTTED	
CHECKED	
NOTE BOOK	
NO.	
STRUCTURE NOTATIONS CHRD	



- HMA SURF REM BJ
- PVMT REMOVAL



369+00	369+50	370+00	370+50	371+00	371+50	372+00	372+50	373+00	373+50	374+00	374+50	375+00		
FILE NAME =	USER NAME = mcdonnavj	DESIGNED -	REVISIONS -	Allen Henderson & Associates, Inc. Civil and Structural Engineers Springfield, IL. 62703 Phone: (217)544-8033 IL. Design Firm No. 184-001907				PLAN & PROFILE		F.A.P. RTE. 662	SECTION DW-3,RS-1,CR	COUNTY MACOUPIN	TOTAL SHEETS 102	SHEET NO. 32
S:\PROJ ENGR 1 (Negangard)\Dust Squad\FAP		CHECKED: dgn	REVISIONS -							CONTRACT NO. 72765				
PLOT SCALE = 48.0000' / IN.		DRAWN -	REVISIONS -							FED. ROAD DIST. NO.		ILLINOIS FED. AID PROJECT		
PLOT DATE = Aug-17-2009 04:05:48PM		CHECKED -	REVISIONS -					SCALE: 1" = 20'		SHEET NO. 4 OF 4 SHEETS		STA. 369+00 TO STA. 375+00		