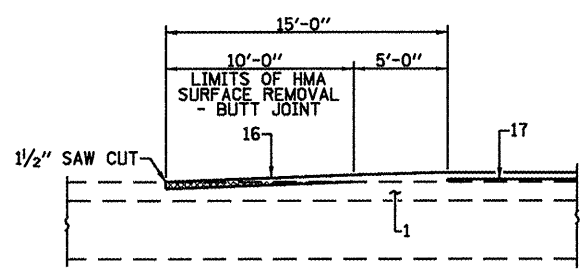
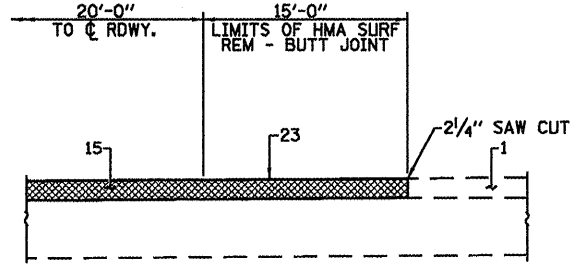


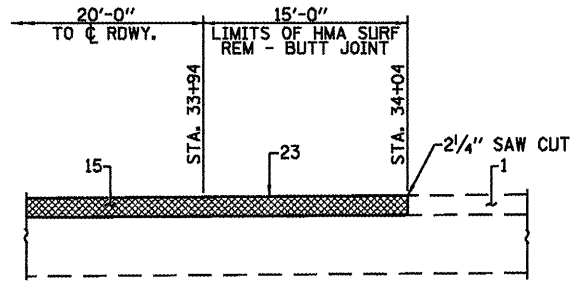
BUTT JOINT DETAIL
(STA. 354+28 TO STA. 354+73)



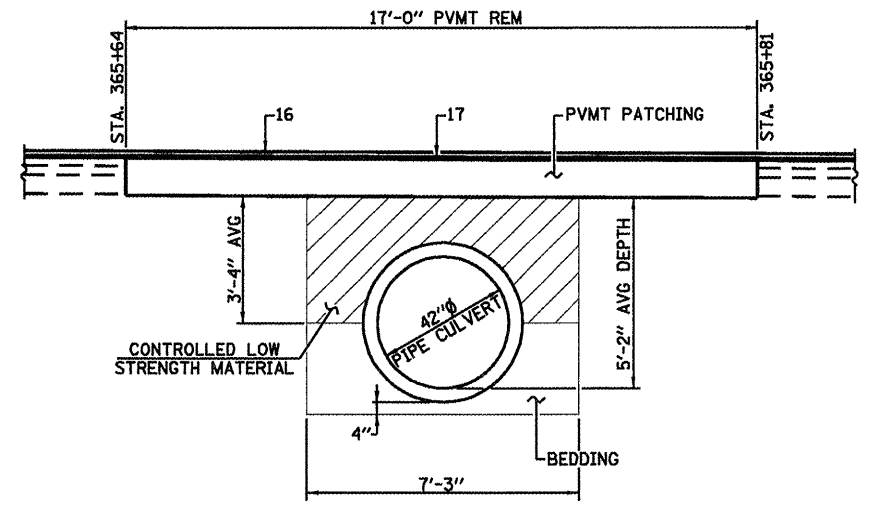
BUTT JOINT DETAIL
(GEORGE ST)



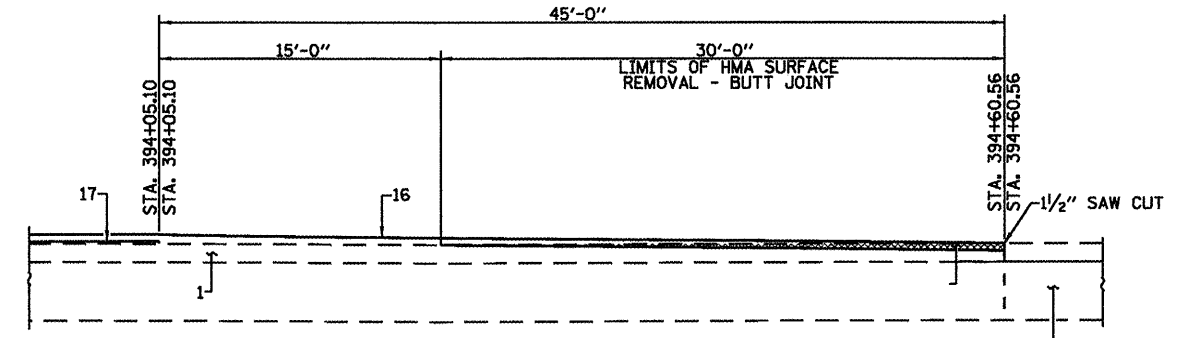
BUTT JOINT DETAIL
(CENTER & MADISON STREET)



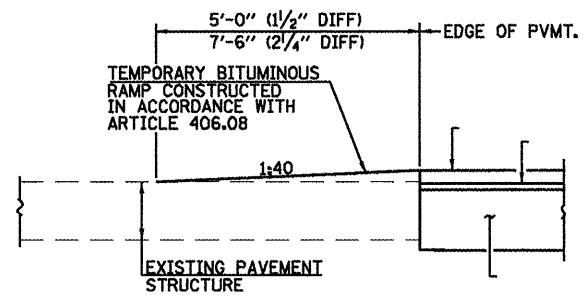
BUTT JOINT DETAIL
(STA. 33+94 TO STA. 34+04)



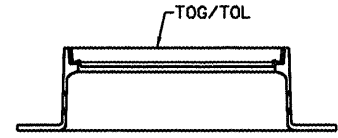
TRENCH BACKFILL DETAIL
(STA. 365+72.3)



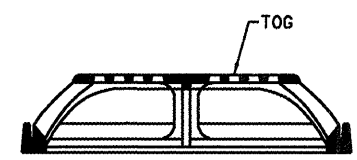
BUTT JOINT DETAIL
(STA. 394+05.10 TO STA. 394+60.56)
(STA. 394+60.56 TO STA. 395+65.56)



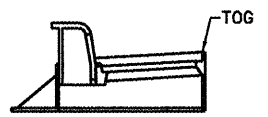
TEMPORARY RAMP DETAIL



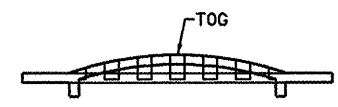
TYPE 1 FRAME/CLOSED LID



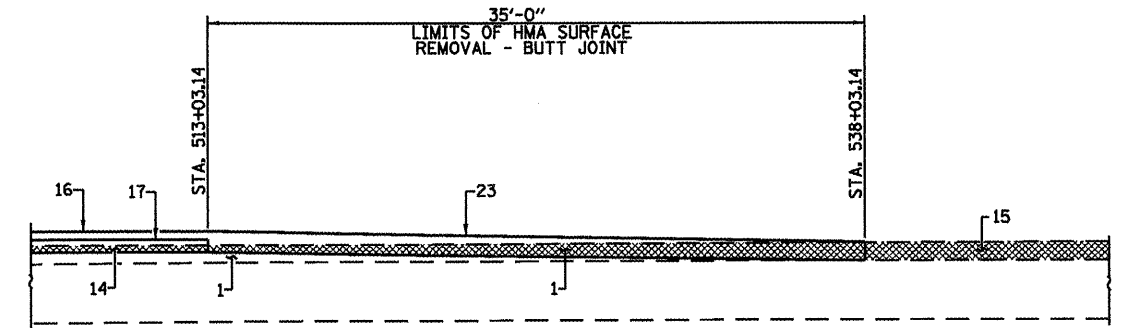
MEDIAN INLET (STD 604601)



TYPE 3 FRAME AND GRATE



TYPE 8 GRATE



BUTT JOINT DETAIL
(STA. 513+03.14 TO STA. 538+03.14)

PAVEMENT LEGEND

1. EX HMA RESURF., 3"
- 1A. EX HMA SURF, 1 1/2"
- 1B. EX HMA BINDER, 1 3/4"
- 1C. EX PCC PVMT (8-6-8)
2. EX HMA SURF., 3"
3. EX STONE BASE CSE., 7 1/2"
4. EX SUB-BASE GRAN. MATL.
5. EX HMA SHLD, 6" (TBR)
6. EX PCC PVMT, 8"
7. EX HMA WIDENING, 10"
8. EX GRAN. EMB. SPECIAL, VARIES
9. EX PCC PVMT W/ HMA WIDENING, 9"
10. EX PCC PVMT W/ PCC WIDENING, 9"
11. EX HMA SHOULDER 8"
12. EX CONCRETE GUTTER, TY A
13. EX CONCRETE C & G, TYPE B 6.12
- 13A. EX CONCRETE C & G, TYPE 3
14. PR HMA SURF. REM., VAR. DEPTH (1/2" AT @)
- 14A. PR HMA SURF REM, 1 1/2"
15. PR HMA SURF. REM., 2 1/4"
16. PR HMA SURF, CSE., 1 1/2"
17. PR LEVELING BINDER (MM), 3/4" MIN.
18. PR HMA BASE CSE./WIDENING, 10"
19. PR HMA BASE CSE./WIDENING, 12"
20. PR HMA SHLD, 8"
21. PR HMA SHLD, 2 1/4" & VAR.
22. PR AGG SHLD, TYPE B
23. PR HMA BINDER CSE., 2 1/4" (MIN.)
24. PR SUB-BASE GRAN. MATL., TY A, VAR DEPTH
25. PR EARTH EXC./EMB.
26. PR GRADING & SHAPING SHLD.
27. PR PVMT MARKING, LINE 5"
28. PR TEMP GUARDRAIL
29. PR SHLD RUMBLE STRIPS

FILE NAME = DB72765-sh1-deta.dgn	USER NAME =	DESIGNED - RKA	REVISED -	<p>Allen Henderson & Associates, Inc. Civil and Structural Engineers Springfield, IL 62703 Phone: (217)544-8033 IL Design Firm No. 184-001907</p>	<p>BUTT JOINT AND MISCELLANEOUS DETAILS</p> <p>SCALE: NONE SHEET NO. 1 OF 1 SHEETS STA. TO STA.</p>		F.A.P. RTE. 662	SECTION DIW-3,RS-11,CR	COUNTY MACOUPIN	TOTAL SHEETS 102	SHEET NO. 57
PLOT SCALE =	CHECKED - CPK	REVISED -	FED. ROAD DIST. NO.				ILLINOIS FED. AID PROJECT				
PLOT DATE = Aug-17-2009 04:08:54PM	DATE - 04/07/08	REVISED -	CONTRACT NO. 72765								