

INDEX OF SHEETS

SHEET NO.	DESCRIPTION
1	COVER SHEET
2	GENERAL NOTES
3-9	SUMMARY OF QUANTITIES
10-11	SCHEDULE OF QUANTITIES
12-13	TYPICAL SECTIONS
14	ALIGNMENTS, TIES, & BENCHMARKS
15-16	STAGE I TRAFFIC
17-18	STAGE II TRAFFIC
19	TEMP. BRIDGE TRAFFIC SIGNAL LOOP DETAIL SHEET
20	PLAN SHEET 1
21	PROFILE SHEET 1
22	PLAN SHEET 2
23	PROFILE SHEET 2
24	PLAN SHEET 3
25	PROFILE SHEET 3
26	EROSION PROTECTION DETAILS
27	BRIDGE APPROACH SHOULDER PAVEMENT DRAIN DETAIL
28-30	RURAL ENTRANCE & MAILBOX TURNOUT DETAIL
31-35	STORMWATER POLLUTION PREVENTION PLAN
36	BRIDGE: GENERAL PLAN AND ELEVATION
37	BRIDGE: GENERAL DATA
38	BRIDGE: STAGE CONSTRUCTION DETAILS
39	BRIDGE: TEMPORARY CONCRETE BARRIER
40-43	BRIDGE: TOP OF SLAB ELEVATIONS
44	BRIDGE: SUPERSTRUCTURE
45	BRIDGE: SUPERSTRUCTURE DETAILS
46-47	BRIDGE: BRIDGE APPROACH SLAB
48	BRIDGE: CONCRETE PARAPET SLIPFORMING OPTION
49-50	BRIDGE: DIAPHRAGM DETAILS
51	BRIDGE: FRAMING PLAN
52	BRIDGE: PPC I-BEAM SPAN 1 & 3
53	BRIDGE: PPC I-BEAM SPAN 2
54	BRIDGE: PPC I-BEAM DETAILS SPAN 1 & 3
55	BRIDGE: PPC I-BEAM DETAILS SPAN 2
56	BRIDGE: WEST ABUTMENT
57	BRIDGE: EAST ABUTMENT
58	BRIDGE: PIER NO. 1 & 2
59	BRIDGE: BAR SPlicer ASSEMBLY DETAILS
60	BRIDGE: METAL SHELL PILE DETAILS
61-62	BRIDGE: SOIL BORINGS
63-71	CROSS SECTIONS
72-73	STREAM CROSS SECTIONS

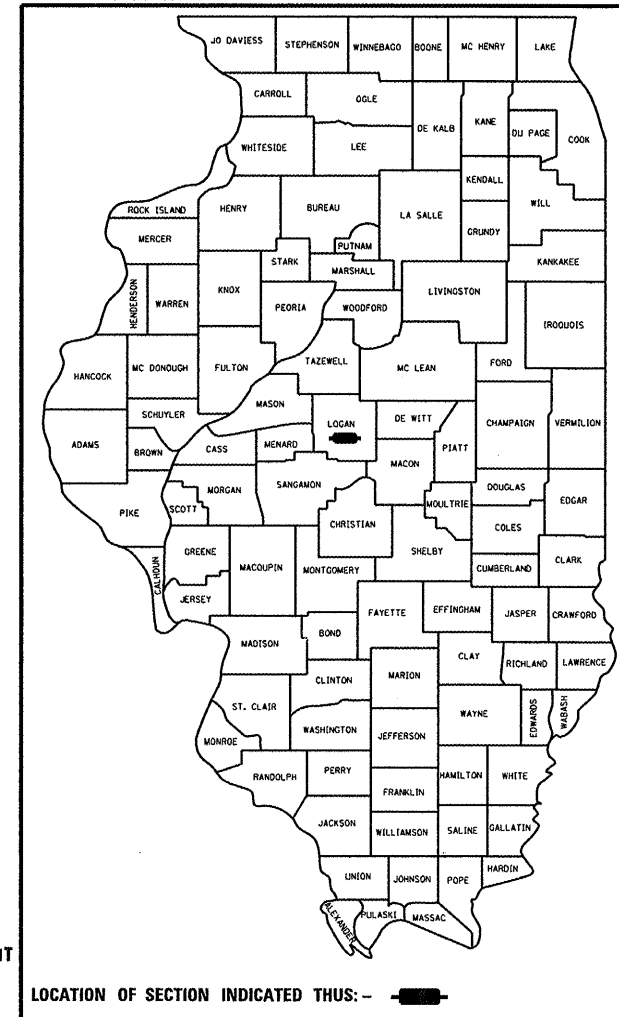
STATE OF ILLINOIS  
DEPARTMENT OF TRANSPORTATION  
DIVISION OF HIGHWAYS  
**PLANS FOR PROPOSED  
BRIDGE REPLACEMENT**

F.A.P. ROUTE 717 (IL 10)  
SECTION 109B-3  
LOGAN COUNTY  
DEER CREEK, 4.5 MILES EAST OF IL 121  
C-96-535-07

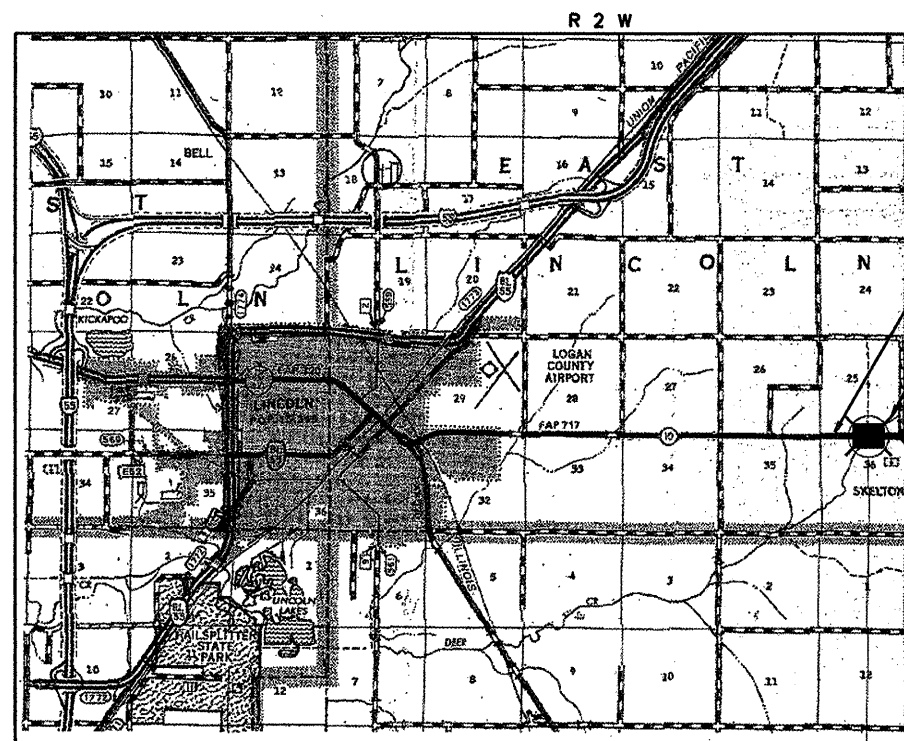
PROJECT: ACBRF-0717(032)

F.A.P. RTE.	SECTION	COUNTY	TOTAL SHEETS	SHEET NO.
717	109B-3	LOGAN	73	1
		ILLINOIS	CONTRACT NO. 72A88	

D-96-516-07



LOCATION OF SECTION INDICATED THUS: - [Symbol]



LOCATION MAP

NOT TO SCALE



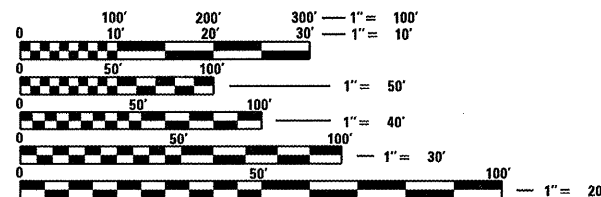
PROPOSED PROJECT BEGINS STA. 301+87

PROPOSED INTEGRAL ABUTMENT  
P.P.C. I-BEAMS (COMPOSITE)  
170'-0" BK-BK ABUTMENTS,  
39'-2" O. TO O. DECK WIDTH  
F SHAPE PARAPETS  
10° SKEW  
PROPOSED STR. NO. 054-0514  
EXISTING STR. NO. 054-0012

PROPOSED PROJECT ENDS STA. 312+14

ILLINOIS DEPARTMENT OF TRANSPORTATION  
STANDARD DRAWINGS

001001-02	482006-03	630301-05	701006-03	701326-03
000001-05	515001-03	631031-08	701011-02	701901-01
001006	542401-01	635006-03	701201-03	704001-06
280001-05	542521-02	635011-02	701301-03	780001-02
420401-08	609001-05	666001-01	701306-02	781001-03
482001-02	630001-08	701001-02	701311-03	886001-01
	601101-01		701321-10	886006-01



FULL SIZE PLANS HAVE BEEN PREPARED USING STANDARD ENGINEERING SCALES. REDUCED SIZED PLANS WILL NOT CONFORM TO STANDARD SCALES. IN MAKING MEASUREMENTS ON REDUCED PLANS, THE ABOVE SCALES MAY BE USED.


ADT - 1,450 (2007); 1,800 (2030)  
ZPV - 81Z  
ZSU - 9.5Z  
ZMU - 9.5Z  
TOWNSHIP - EAST LINCOLN  
FUNCTIONAL CLASS - MINOR ARTERIAL (NON-URBAN)  
CLASS II TRUCK ROUTE

GROSS LENGTH = 1027 FT. = 0.195 MILE  
NET LENGTH = 1027 FT. = 0.195 MILE

PROJECT ENGINEER: JOHN NEGANGARD (217) 782-6990  
PROJECT MANAGER: VICTOR YOUNG (217) 557-7897  
CONTRACT NO. 72A88

J.U.L.I.E.  
JOINT UTILITY LOCATION INFORMATION FOR EXCAVATION  
1-800-892-0123  
OR 811

*Ryan T. Mumm* 11/4/09  
RYAN T. MUMM DATE  
ILLINOIS REGISTERED PROFESSIONAL ENGINEER NO. 062-059507  
LICENSE EXPIRES 11-30-11



STATE OF ILLINOIS  
DEPARTMENT OF TRANSPORTATION  
DIVISION OF HIGHWAYS  
SUBMITTED *November 20, 09*  
*Roy A. Peltier*  
DEPUTY DIRECTOR OF HIGHWAYS, REGION ENGINEER  
*December 4, 2009*  
*Charles J. Ingersoll*  
ENGINEER OF DESIGN AND ENVIRONMENT  
*December 4, 2009*  
*Christine M. Reed*  
DIRECTOR OF HIGHWAYS, CHIEF ENGINEER

**PRINTED BY THE AUTHORITY  
OF THE STATE OF ILLINOIS**

Sodemann and Associates, Inc.  
340 NORTH NEIL STREET  
POST OFFICE BOX 557  
CHAMPAIGN, ILLINOIS 61824-0557  
TEL 217 352-7688 FAX 217 352-7922  
ENGINEERING / ANALYSIS / MANAGEMENT



Rev.