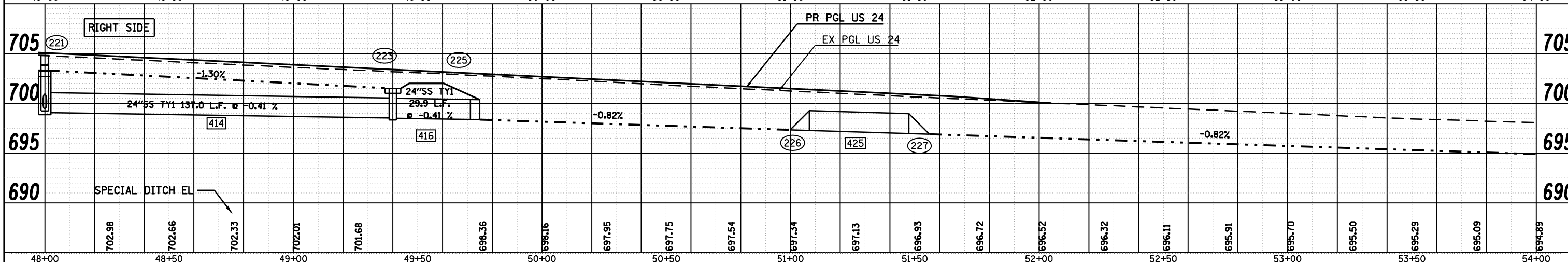
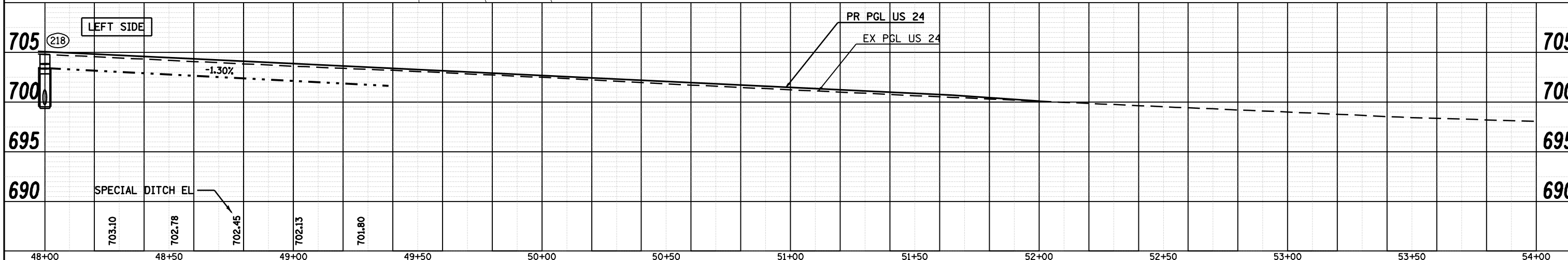
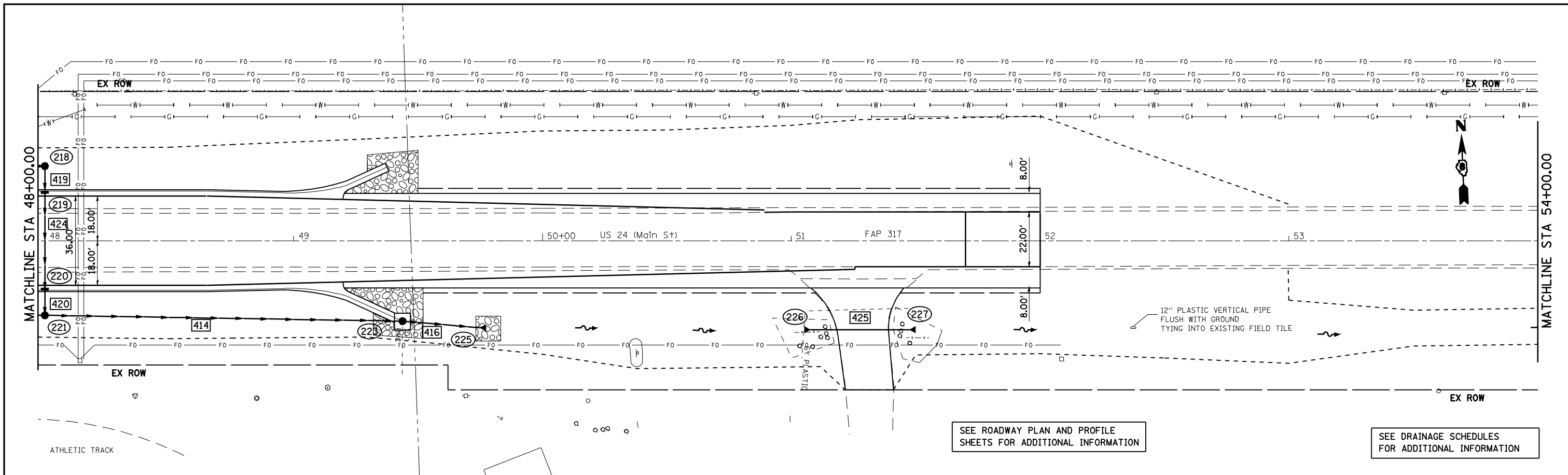


DATE	
BY	
REVIEWED	
PLANNED	
NOTE BOOK	
NO.	

DATE	
BY	
REVIEWED	
PLANNED	
NOTE BOOK	
NO.	



FILE NAME =	USER NAME = laughlinr1	DESIGNED -	REVISIONS -	STATE OF ILLINOIS DEPARTMENT OF TRANSPORTATION	DRAINAGE PLAN AND PROFILE SHEETS	F.A.P. RTE.	SECTION	COUNTY	TOTAL SHEETS	SHEET NO.
ct:\pwork\PWIDOT\LAUGHLINR\lms20175\d672b60-shr-plan40.dgn		CHECKED -	REVISIONS -			7(W-1,RS-8,AN) 9RS-4	BROWN	177	70	
PLOT SCALE = 48.0000' / IN.		DRAWN -	REVISIONS -			CONTRACT NO. 72B60				
PLOT DATE = Oct-07-2009 09:44:46AM		CHECKED -	REVISIONS -			FED. ROAD DIST. NO.	ILLINOIS FED. AID PROJECT	• FAP 717 (11/1/21) & 550 (11/01)		