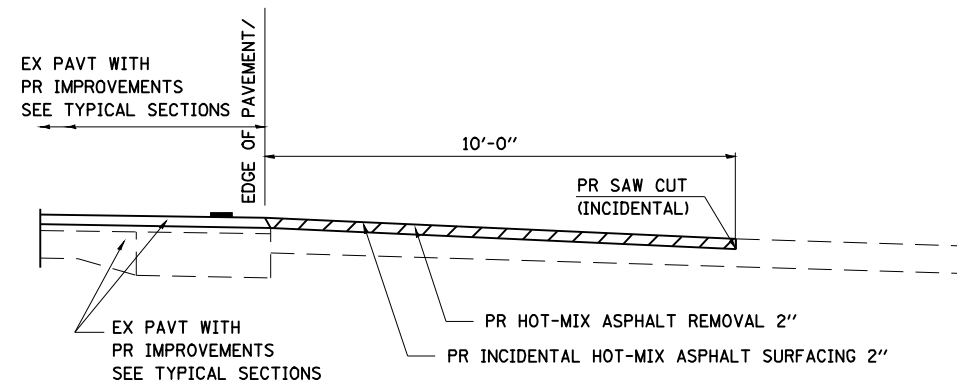
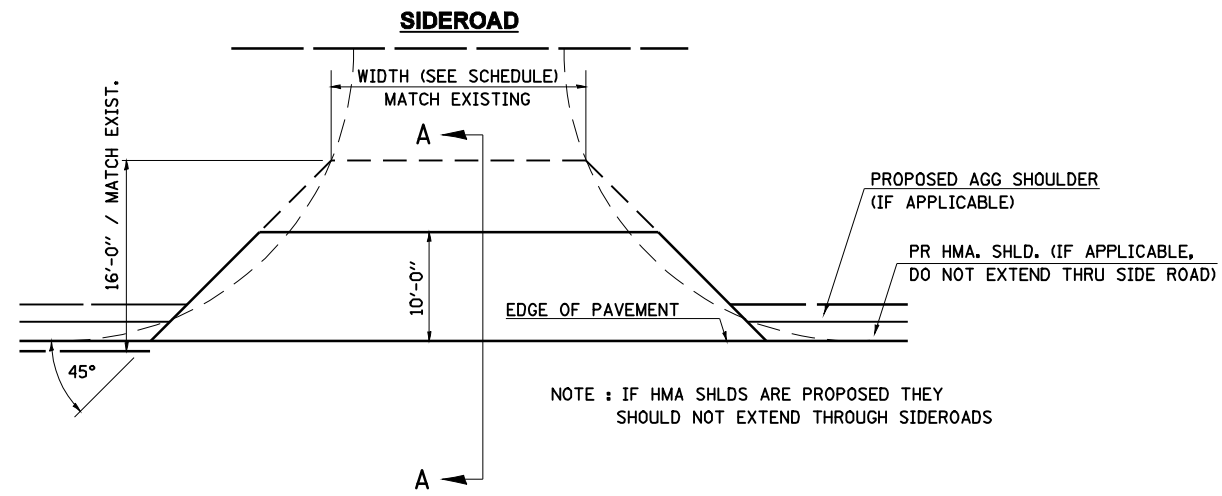


SIDE ROAD DETAILS

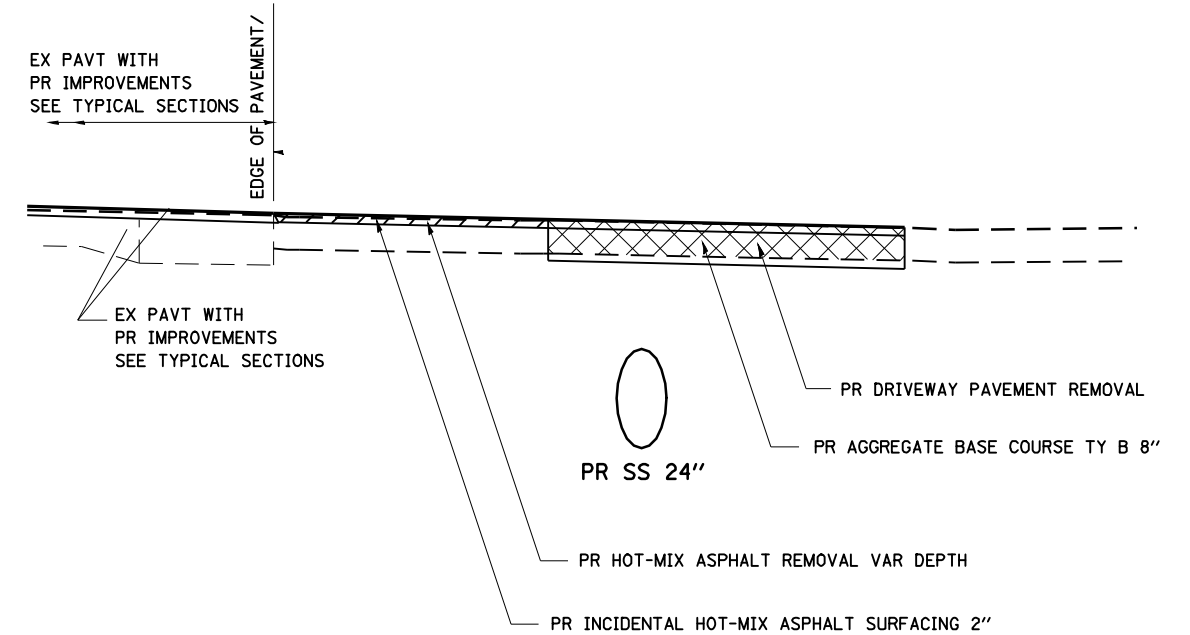
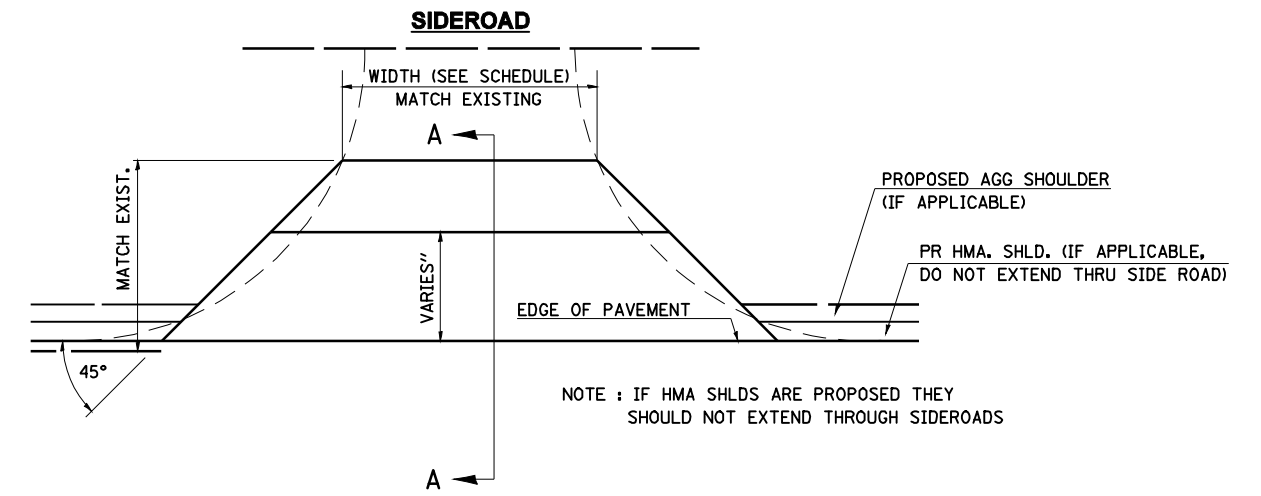


SECTION A-A FOR EX HOT-MIX ASPHALT/ PC CONCRETE SIDE ROAD

US 24
DAMON RD
BUCKHORN RD
SOUTH ST
MAIN ST
OAK ST
CAPITAL ST
CROSS ST

IL 99 NORTH
NORTH ST
WASHINGTON ST
HIGHLAND PARK DR
GRANDVIEW ST
LYNN ROSE HEIGHTS DR

SIDE ROAD DETAILS



SECTION A-A FOR EX HOT-MIX ASPHALT/ PC CONCRETE SIDE ROAD

IL 99 SOUTH
SOUTH ST
FRANKLIN ST

FILE NAME =	USER NAME = laughlinr1	DESIGNED -	REVISED -
e:\pwork\pwork\DOT\LAUGHLINRL\dms20175\672b60-sht-details.dgn		DRAWN -	REVISED -
	PLOT SCALE = 40.0000' / IN.	CHECKED -	REVISED -
	PLOT DATE = Oct-07-2009 11:34:21AM	DATE -	REVISED -

**STATE OF ILLINOIS
DEPARTMENT OF TRANSPORTATION**

SIDE ROAD DETAILS

SCALE: SHEET NO. 1 OF 1 SHEETS STA. TO STA.

F.A.P. RTE.	SECTION	COUNTY	TOTAL SHEETS	SHEET NO.
7(W-1,RS-8,N)	9RS-4	BROWN	177	114
CONTRACT NO. 72B60				
FED. ROAD DIST. NO. ILLINOIS FED. AID PROJECT				