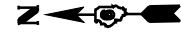
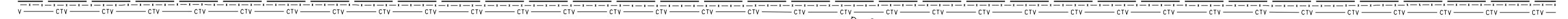



SEC 31, T16N, R5W, 3RD PM



EXISTING ROW LINE



IL 4 (VETERANS PARKWAY)



EXISTING ROW LINE

SEC 31, T16N, R5W, 3RD PM

| LEGEND | | | |
|--------|--|--|--|
| | INDICATES LIMITS OF SEEDING | | |
| | TEMPORARY DITCH CHECK AGGREGATE (EROSION CONTROL) | | |
| | INLET & PIPE PROTECTION | | |
| | PERIMETER EROSION BARRIER | | |



JOB = 2200.4
 FILE NAME = d672B99-shr-erosion3.dgn
 PLOT SCALE = 48.0000 "/ IN.
 PLOT DATE = Oct-29-2009 11:55:00AM

DESIGNED - NAK
 DRAWN - AJH
 CHECKED - NAK
 DATE - 10/12/2009

REVISED -
 REVISED -
 REVISED -
 REVISED -

STATE OF ILLINOIS
 DEPARTMENT OF TRANSPORTATION

IL 4 (VETERANS PARKWAY) - EROSION CONTROL

SCALE: SHEET NO. OF SHEETS STA. TO STA.

| F.A.S. RTE. | SECTION | COUNTY | TOTAL SHEETS | SHEET NO. |
|---|-----------------------|----------|--------------|-----------|
| 662 | (2-1-2, 2-2) RS, TS-6 | SANGAMON | 244 | 160 |
| CONTRACT NO. 72B99 | | | | |
| FED. ROAD DIST. NO. ILLINOIS FED. AID PROJECT | | | | |