

STATE OF ILLINOIS
DEPARTMENT OF TRANSPORTATION
DIVISION OF HIGHWAYS

**PROPOSED
HIGHWAY PLANS**

FAP ROUTE 761 (IL 108)
SECTION 107BR-7

MACOUPIN COUNTY
C-96-151-10

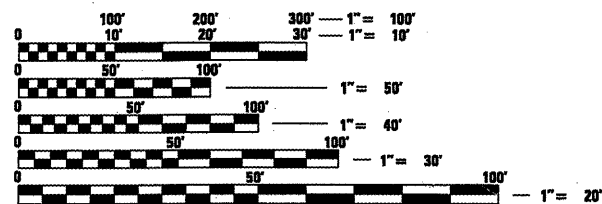
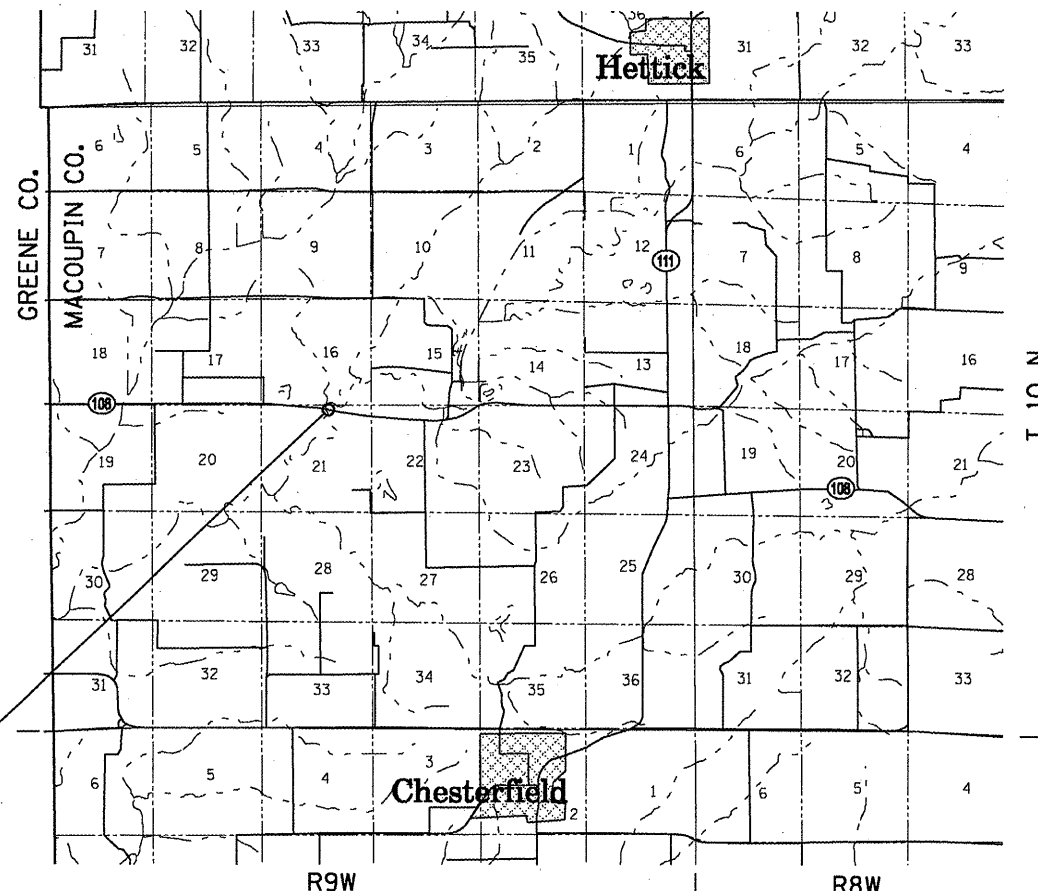
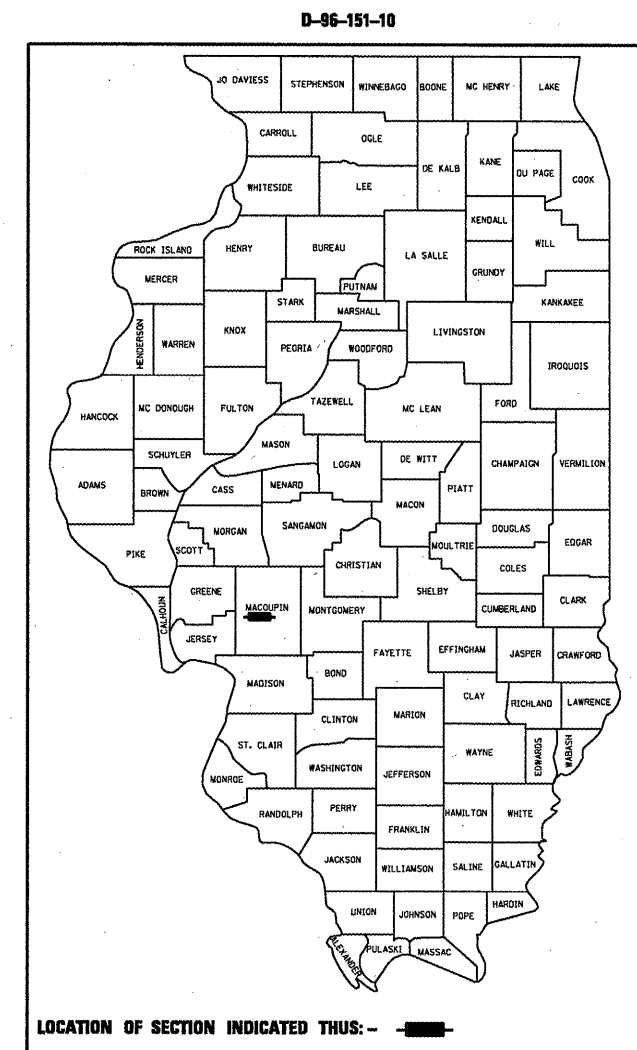
F.A.P. RTE.	SECTION	COUNTY	TOTAL SHEETS	SHEET NO.
761	107BR-7	MACOUPIN	8	1
ILLINOIS			CONTRACT NO. 72D27	

INDEX OF SHEETS

- 1 COVER SHEET
- 2 GENERAL NOTES
- 3 SUMMARY OF QUANTITIES
- 4-6 EXISTING TRAFFIC CONTROL
- 7-8 BRIDGE PLANS

STANDARDS

- 701001-02
- 701006-03
- 701201-03
- 701311-03
- 701901-01



FULL SIZE PLANS HAVE BEEN PREPARED USING STANDARD ENGINEERING SCALES. REDUCED SIZED PLANS WILL NOT CONFORM TO STANDARD SCALES. IN MAKING MEASUREMENTS ON REDUCED PLANS, THE ABOVE SCALES MAY BE USED.

J.U.L.I.E.
JOINT UTILITY LOCATION INFORMATION FOR EXCAVATION
1-800-992-0123
OR 811

EX. SN 059-0034
IL 108 OVER HODGES CREEK

LOCATION MAP

NET LENGTH OF PROJECT = 561.28 FEET = 0.106 MILES



PROJECT ENGINEER: SAL MADONIA (217) 782-4761
PROJECT MANAGER: KEN ANDERSON (217) 5247546

CONTRACT NO. 72D27

STATE OF ILLINOIS
DEPARTMENT OF TRANSPORTATION
DIVISION OF HIGHWAYS

SUBMITTED *October 9, 2009*
Ray E. Duda
DEPUTY DIRECTOR OF HIGHWAYS, REGION ENGINEER

December 4, 2009
Charles J. Ingrosso
ENGINEER OF DESIGN AND ENVIRONMENT

December 4, 2009
Christine M. Reed
DIRECTOR OF HIGHWAYS, CHIEF ENGINEER

**PRINTED BY THE AUTHORITY
OF THE STATE OF ILLINOIS**