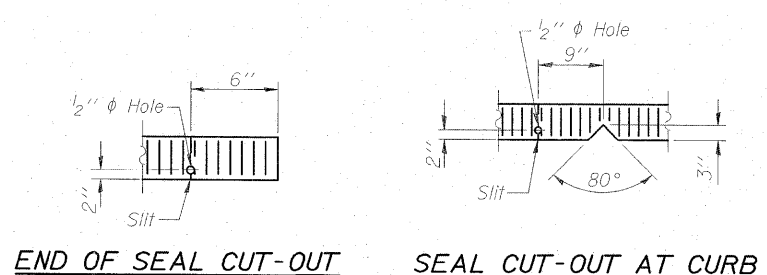
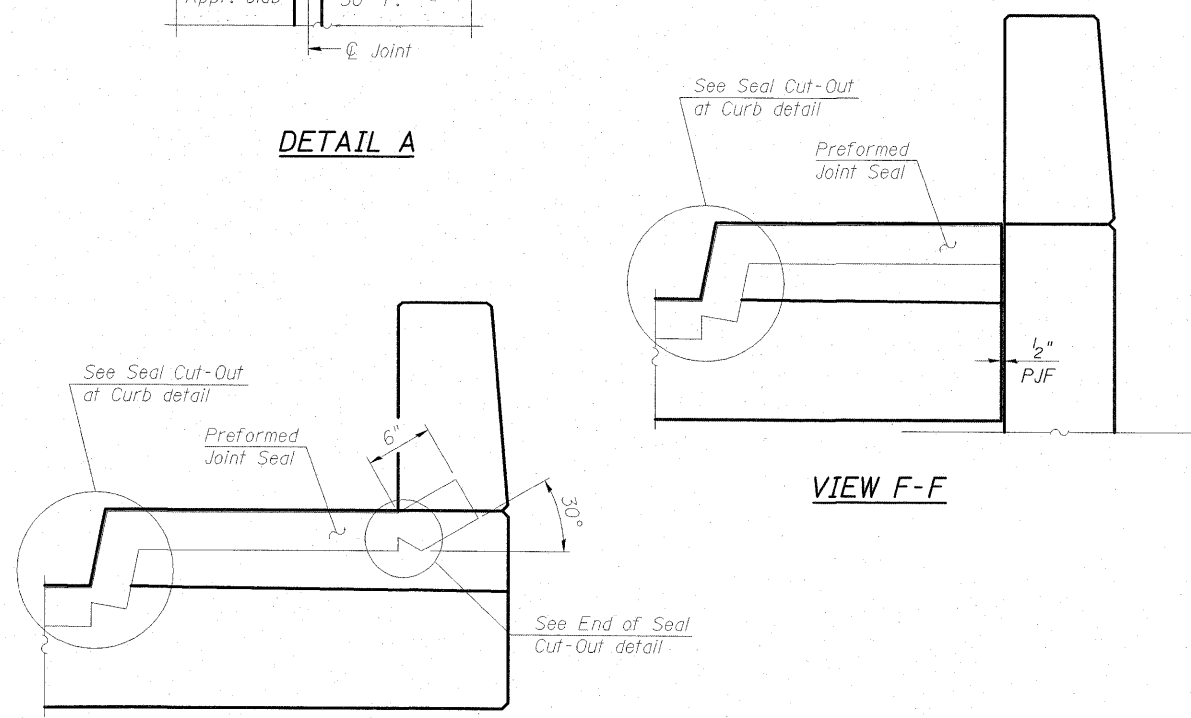
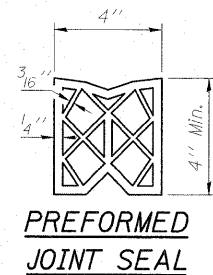
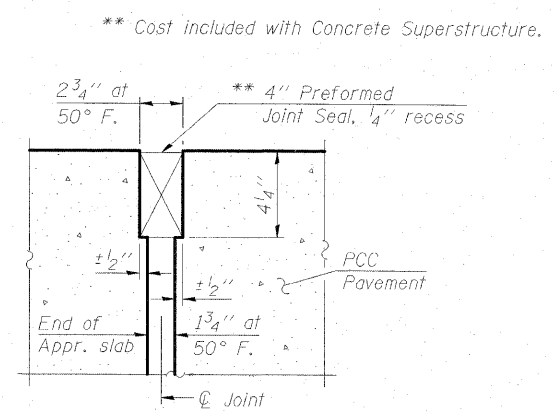
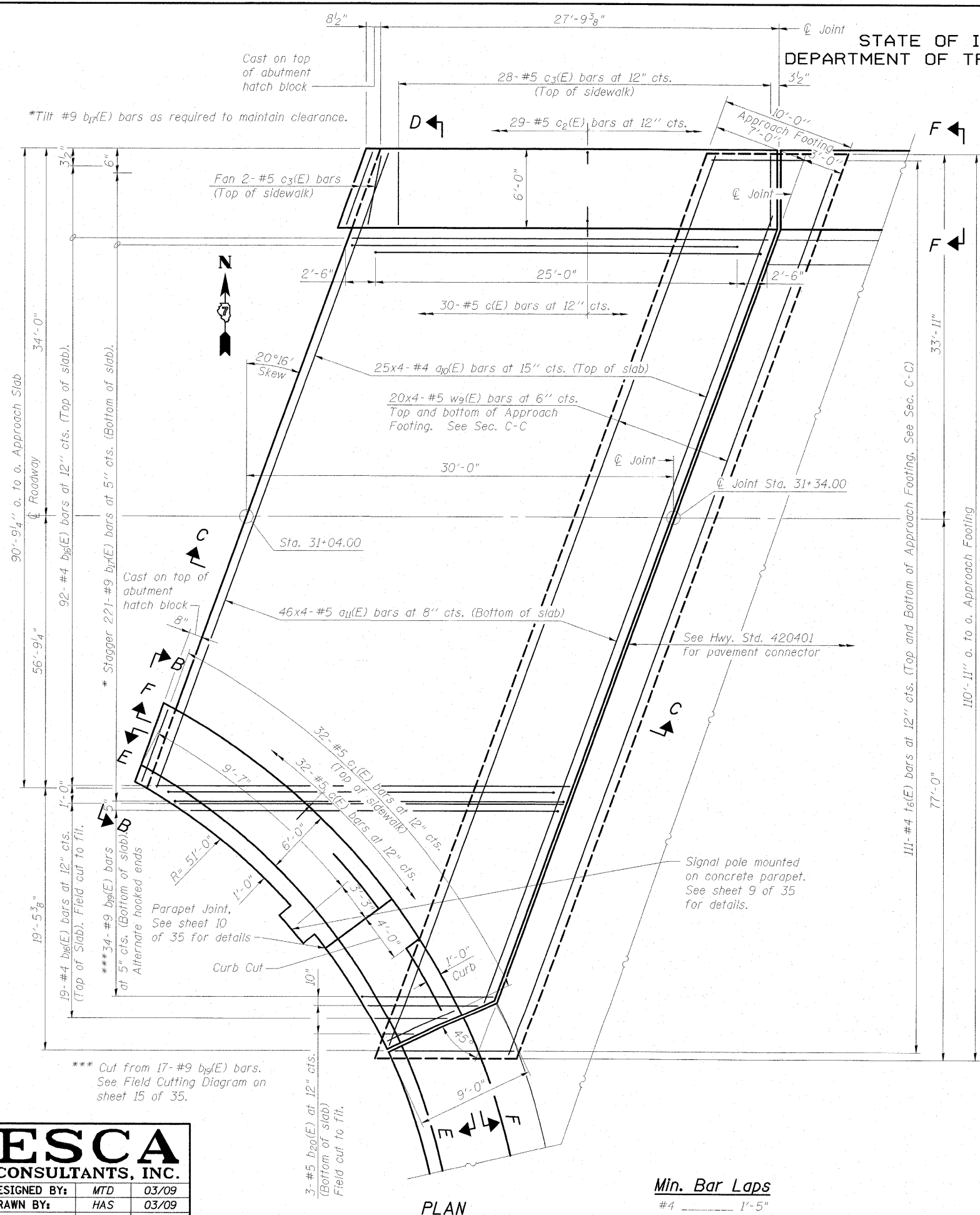


0150064-74149-14-EGP-Slab01.dgn 7/31/2009 12:36:17 PM HAS

STATE OF ILLINOIS
DEPARTMENT OF TRANSPORTATION

Notes:
See sheet 15 of 35 for Sections C-C & D-D and View E-E.
 $a_{10}(E)$, $a_{11}(E)$ and $w_9(E)$ bar spacings parallel to Rdwy.
Bars indicated thus: 20x4-#5 etc. Indicates 20 lines of bars with 4 lengths per line.



ESCA
CONSULTANTS, INC.

DESIGNED BY:	MTD	03/09
DRAWN BY:	HAS	03/09
CHECKED BY:	MTD	03/09
APPROVED BY:	RDP	08/09

Min. Bar Laps
#4 _____ 1'-5"
#5 _____ 1'-10"

(Sheet 1 of 2)
EAST BRIDGE APPROACH SLAB DETAILS
STRUCTURE NO. 015-0064

SHEET NO. 14 35 SHEETS	F.A.P. RTE. 325	SECTION (19VBR)BR	COUNTY COLES	TOTAL SHEETS 92	SHEET NO. 38
	CONTRACT NO. 74149				
FED. ROAD DIST. NO.		ILLINOIS FED. AID PROJECT			