

STATE OF ILLINOIS
DEPARTMENT OF TRANSPORTATION
DIVISION OF HIGHWAYS

**PROPOSED
HIGHWAY PLANS**

FAP ROUTE 322 (US 51)
SECTION 25BR-1
PROJECT: ACBRF-0322(087)
STRUCTURE REPLACEMENT
MARION COUNTY

C-98-060-07

F.A.P. RTE.	SECTION	COUNTY	TOTAL SHEETS	SHEET NO.
322	25BR-1	MARION	63	1
		ILLINOIS	CONTRACT NO. 76A83	

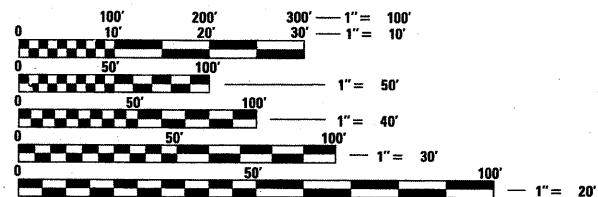
FOR INDEX OF SHEETS, SEE SHEET NO. 2

DESIGN DESIGNATION

NA

ADT

ADT: 2950 (2005)
ADT: 3800 (2030)
SU%: 4.2%
MU%: 12.7%

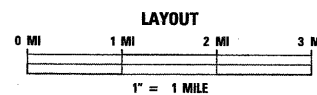
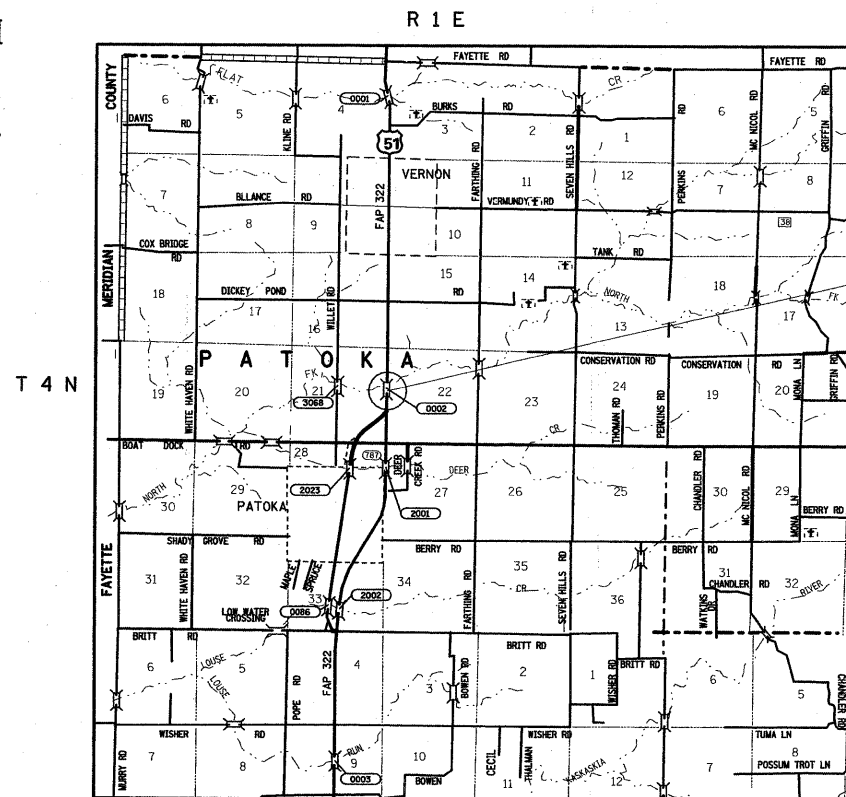


FULL SIZE PLANS HAVE BEEN PREPARED USING STANDARD ENGINEERING SCALES. REDUCED SIZED PLANS WILL NOT CONFORM TO STANDARD SCALES. IN MAKING MEASUREMENTS ON REDUCED PLANS, THE ABOVE SCALES MAY BE USED.

J.U.L.I.E.
JOINT UTILITY LOCATION INFORMATION FOR EXCAVATION
1-800-892-0123
OR 811

PROJECT ENGINEER: PATTI LeBEAU (618) 346-3179
PROJECT MANAGER: ARTHUR MUEHLFELD (618) 346-3209

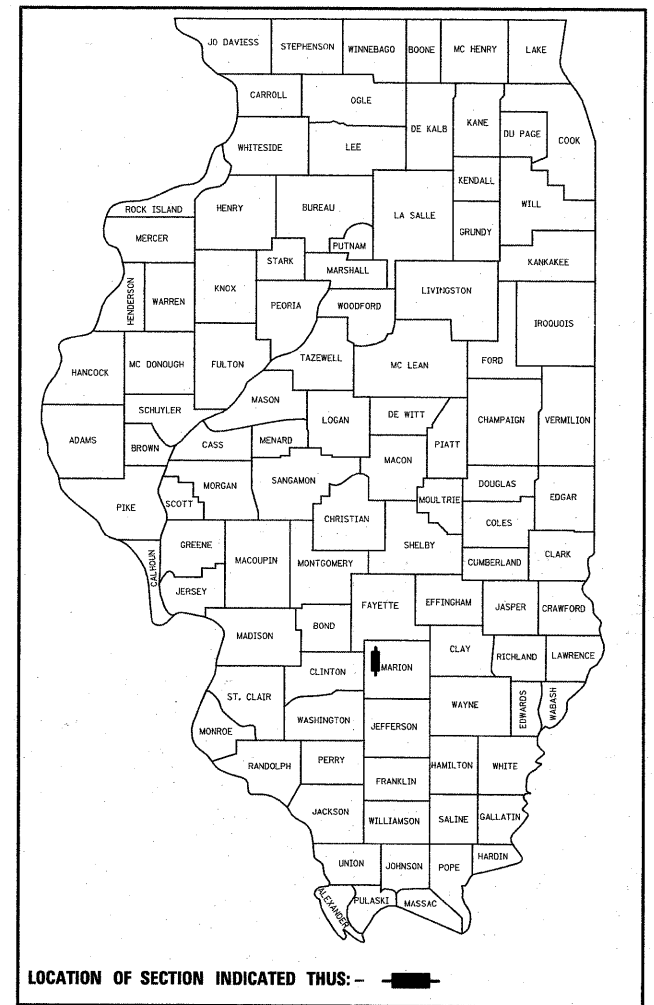
CONTRACT NO. 76A83



LATITUDE: 38.7739°
LONGITUDE: 89.0866°

THREE SPAN PPC DECK BEAM TO BE REPLACED WITH A THREE SPAN COMPOSITE STEEL GIRDER STRUCTURE OVER N. FORK KASKASKIA RIVER
STA 687+87.10
SN 061-0002 (E)
SN 061-0094 (P)

D-98-070-06



LOCATION OF SECTION INDICATED THIS: —

STATE OF ILLINOIS
DEPARTMENT OF TRANSPORTATION
DIVISION OF HIGHWAYS

SUBMITTED Oct 14 20 09
May C. Ramo
DEPUTY DIRECTOR OF HIGHWAYS, REGION 5 ENGINEER
December 4, 20 09
Charles G. Ingersoll
ENGINEER OF DESIGN AND ENVIRONMENT
December 4, 20 09
Christine M. Reed
DIRECTOR OF HIGHWAYS, CHIEF ENGINEER

PRINTED BY THE AUTHORITY
OF THE STATE OF ILLINOIS

GROSS LENGTH = 225.5 FT. = 0.043 MILE
NET LENGTH = 225.5 FT. = 0.043 MILE