
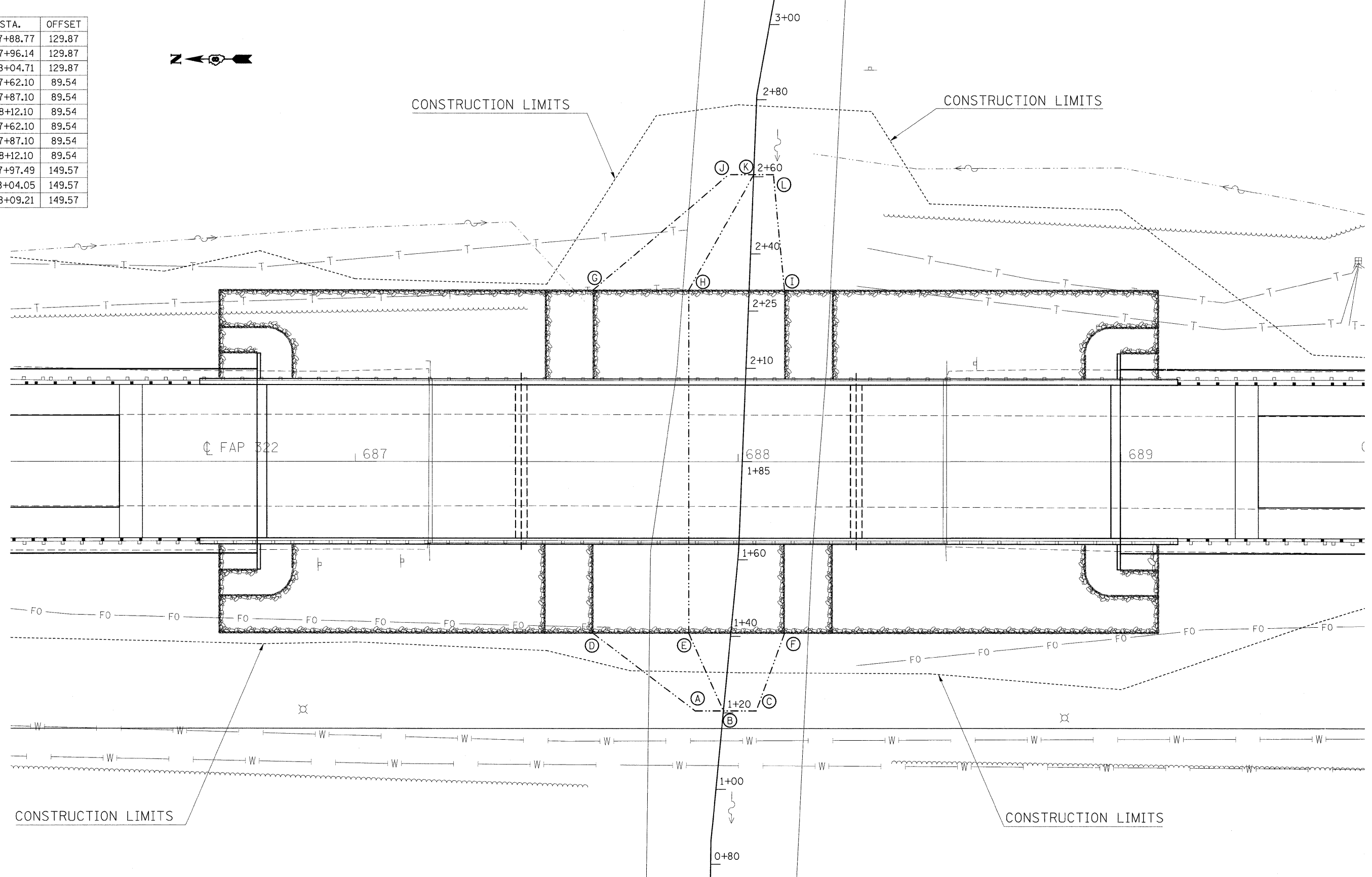



LOCATION	STA.	OFFSET
A	687+88.77	129.87
B	687+96.14	129.87
C	688+04.71	129.87
D	687+62.10	89.54
E	687+87.10	89.54
F	688+12.10	89.54
G	687+62.10	89.54
H	687+87.10	89.54
I	688+12.10	89.54
J	687+97.49	149.57
K	688+04.05	149.57
L	688+09.21	149.57



FILE NAME =	USER NAME = harbaugh-rd	DESIGNED -	REVISED -	STATE OF ILLINOIS DEPARTMENT OF TRANSPORTATION	CHANNEL LAYOUT				F.A.P. RTE.	SECTION	COUNTY	TOTAL SHEETS	SHEET NO.		
ct:\pw\work\p\dot\harbaugh-rd\dms2336\p	70706a.dgn	DRAWN -	REVISED -		SCALE:	SHEET NO.	OF	SHEETS	STA.	TO STA.	322	25BR-1	MARION	63	12
		PLOT SCALE = 50.0000' / IN.	CHECKED -		REVISED -										
		PLOT DATE = 10/13/2009	DATE -		REVISED -										
											CONTRACT NO. 76A83			ILLINOIS FED. AID PROJECT	