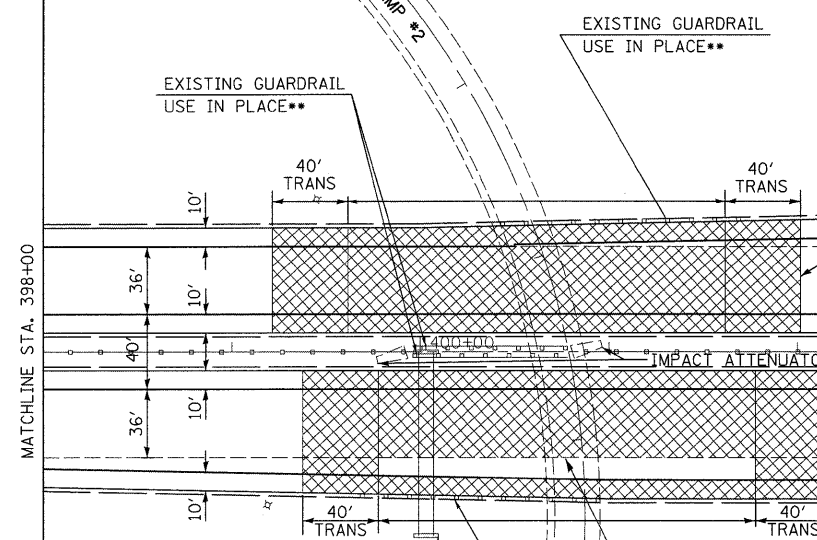
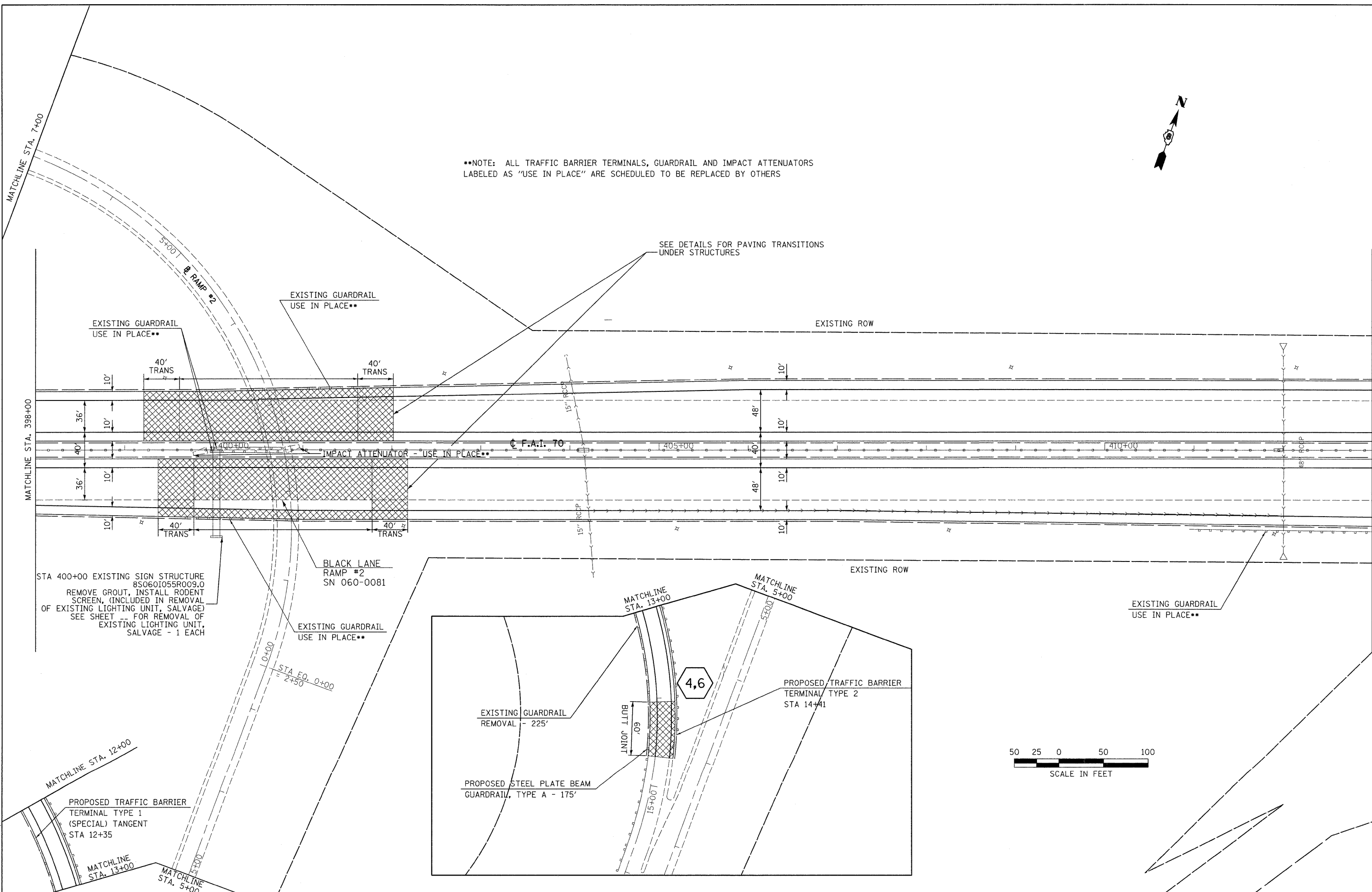




••NOTE: ALL TRAFFIC BARRIER TERMINALS, GUARDRAIL AND IMPACT ATTENUATORS LABELED AS "USE IN PLACE" ARE SCHEDULED TO BE REPLACED BY OTHERS

SEE DETAILS FOR PAVING TRANSITIONS UNDER STRUCTURES



STA 400+00 EXISTING SIGN STRUCTURE
850601055R009.0
REMOVE GROUT, INSTALL RODENT
SCREEN, (INCLUDED IN REMOVAL
OF EXISTING LIGHTING UNIT, SALVAGE)
SEE SHEET -- FOR REMOVAL OF
EXISTING LIGHTING UNIT,
SALVAGE - 1 EACH

BLACK LANE
RAMP #2
SN 060-0081

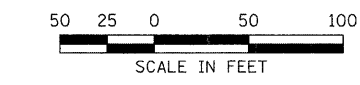
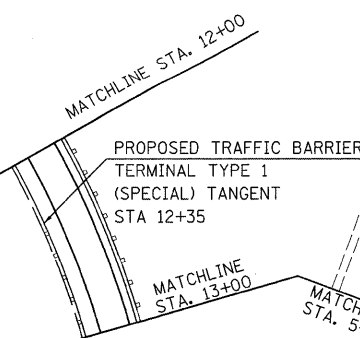
EXISTING GUARDRAIL
USE IN PLACE••

EXISTING GUARDRAIL
REMOVAL - 225'

PROPOSED STEEL PLATE BEAM
GUARDRAIL, TYPE A - 175'

PROPOSED TRAFFIC BARRIER
TERMINAL TYPE 2
STA 14+41

EXISTING GUARDRAIL
USE IN PLACE••



LAST SAVED = 9/11/2009
PEN TABLE = V8.tbl
PLOT DRIVER = TR-Micro6204-Tp-F1.plt

FILE NAME =	USER NAME = sdomehue	DESIGNED -	REVISED -
1:\work\order\3\cad\plans\0876856-Sht-Plan-03.dgn		DRAWN -	REVISED -
PLOT SCALE = 50.0023' / IN.		CHECKED -	REVISED -
PLOT DATE = 9/16/2009 8:51:52 PM		DATE -	REVISED -

STATE OF ILLINOIS
DEPARTMENT OF TRANSPORTATION

HORNER &
SHIFRIN, INC.
ENGINEERS

PLAN

SCALE: 1" = 50'
SHEET NO. 3 OF 16 SHEETS
STA. 398+00 TO STA. 413+00

F.A.I. RTE.	SECTION	COUNTY	TOTAL SHEETS	SHEET NO.
70	60-(5,6,7)RS, 60-(6,7)BR	MADISON	185	27
CONTRACT NO. 76C56				
FED. ROAD DIST. NO. ILLINOIS FED. AID PROJECT				