




NOTES


- ① DETOUR SIGNS REQUIRED WILL BE SUPPLIED TO THE CONTRACTOR BY I.D.O.T.
- ② THE CONTRACTOR SHALL FURNISH THE POSTS AND ERECT SIGNS AT THE LOCATIONS SHOWN ON THIS SHEET, AS DIRECTED BY THE R.E./R.T. THE POSTS SHALL REMAIN THE PROPERTY OF THE CONTRACTOR.
- ③ THE CONTRACTOR SHALL GIVE ILLINOIS DEPARTMENT OF TRANSPORTATION, BUREAU OF OPERATIONS TWO WEEKS NOTICE FOR SIGNS. THE CONTRACTOR SHALL PICK UP THE SIGNS AT THE T.M. BUILDING IN FAIRVIEW HEIGHTS, AND RETURN THEM UPON COMPLETION OF THE CONTRACT. CONTACT JEAN SLAPE (618) 346-3289.
- ④ THE ABOVE NOTED WORK SHALL BE PAID FOR AT THE CONTRACT UNIT PRICE, LUMP SUM, FOR DETOUR SIGNING AND NO OTHER COMPENSATION WILL BE ALLOWED.
- ⑤ SIGN SPACING WILL BE 400' OR TO FIT FIELD CONDITIONS.
- ⑥ THE HEIGHT TO THE BOTTOM OF THE LOWEST SIGN SHALL BE NOT LESS THAN 6'.
- ⑦ THE CONTRACTOR SHALL FURNISH ADVANCE WARNING SIGNS, ROAD CLOSURE SIGNS, MESSAGE BOARDS, AND TYPE 3 BARRICADES.
- ⑧ ALL ADVANCE WARNING SIGNS SHALL BE 48" FLOURESCENT ORANGE WITH FLASHING LIGHTS.

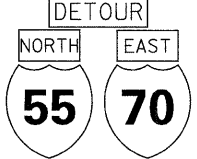
TO BE SUPPLIED BY IDOT


①  (3 Req'd) M6-1 (LEFT)(BL) 30"x18"


②  (1 Req'd) M6-1 (RIGHT)(BL) 30"x18"

③  (4 Req'd) M6-2 (RIGHT)(BL) 30"x18"


④  (3 Req'd) M6-3 (BL) 30"x18"


⑤  (14 Req'd) DETOUR NORTH 55 EAST 70
 DETOUR = M4-8(F0) 30"x15"
 NORTH = M3-1(BL) 30"x15"
 EAST = M3-2(BL) 30"x15"
 SHIELDS = M1-1 (1' OR 2' DIGITS) 36"x36"

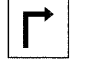
⑥  (2 Req'd) M5-1 (RIGHT)(BL) 30"x18"


⑦  (1 Req'd) M5-1 (LEFT)(BL) 30"x18"

TO BE SUPPLIED BY CONTRACTOR

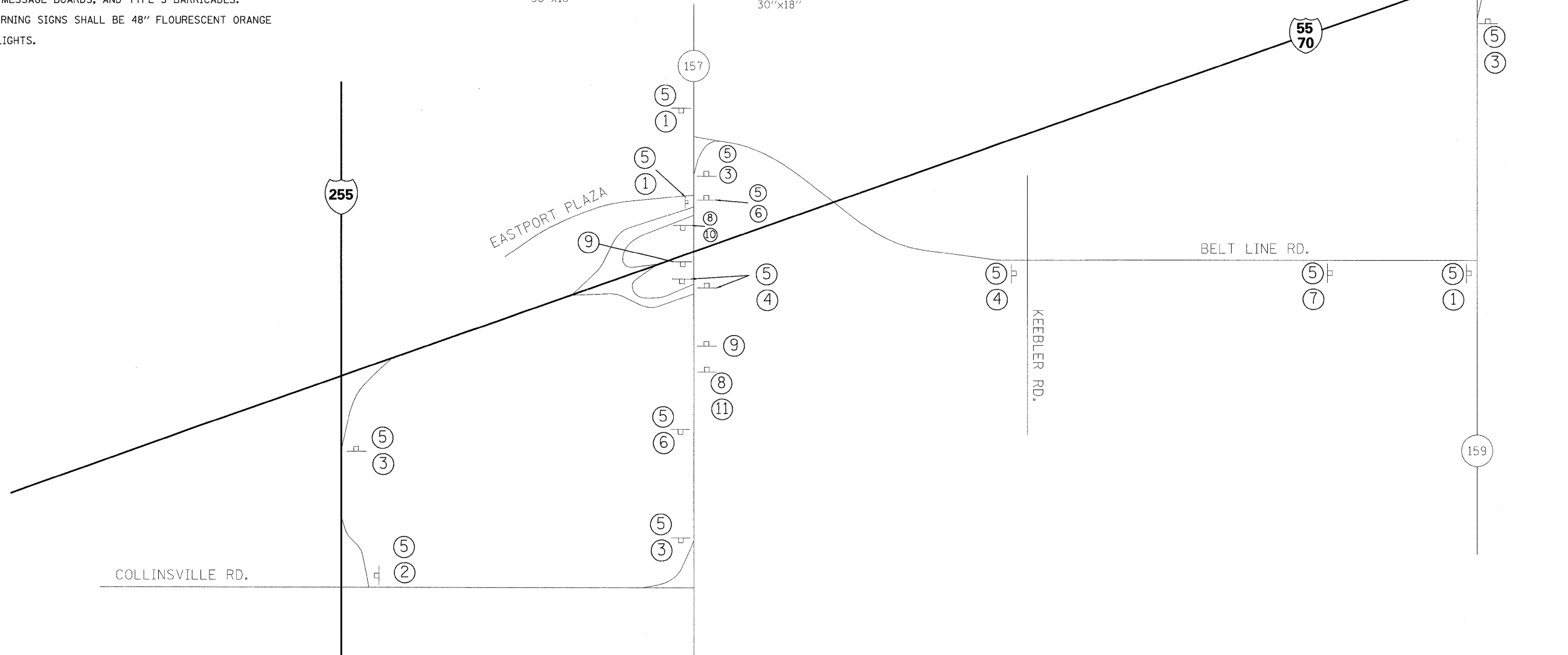
⑧  (2 Req'd) W21-4 (F0) 48"x48"

⑨  (2 Req'd) W20-2 (F0) 48"x48"

⑩  (1 Req'd) M5-1 (RIGHT)(F0) 30"x18"

⑪  (1 Req'd) M5-1 (LEFT)(F0) 30"x18"

CONTRACTOR SHALL ALSO SUPPLY ALL SIGNS REQUIRED BY STANDARD BLR 21.



FILE NAME =	USER NAME = conoverpj	DESIGNED -	REVISED -	STATE OF ILLINOIS DEPARTMENT OF TRANSPORTATION	DETOUR PLAN			F.A.I. RTE.	SECTION	COUNTY	TOTAL SHEETS	SHEET NO.
es:\p\work\PWIDOT\CONOVERPJ\d8133026\d8133026-76e56-sht-plan.dgn		DRAWN -	REVISED -		70	60-(5,6,7)RS, 60-(6,7)BR	MADISON	185	73			
PLOT SCALE = 50.0000' / IN.		CHECKED -	REVISED -		CONTRACT NO. 76C56							
PLOT DATE = 10/7/2009		DATE -	REVISED -		FED. ROAD DIST. NO. [ILLINOIS] FED. AID PROJECT							