

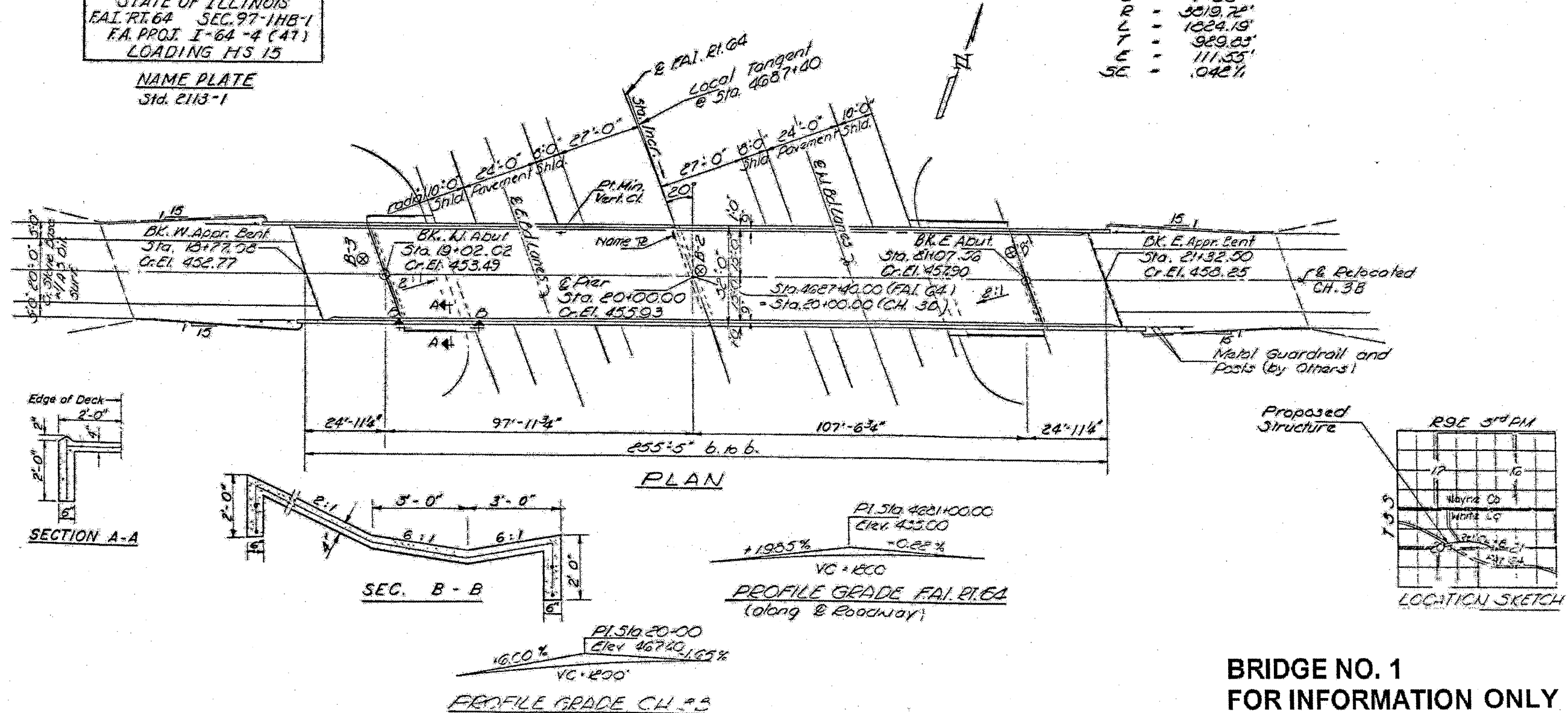
ELEVATION

STATION 4687+40.00
 BUILT BY
 STATE OF ILLINOIS
 E.A.I. RT. 64 SEC. 97-1HB-1
 F.A. PROJ. I-64-4 (41)
 LOADING HS 15

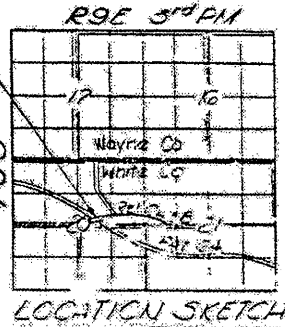
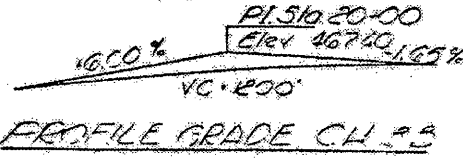
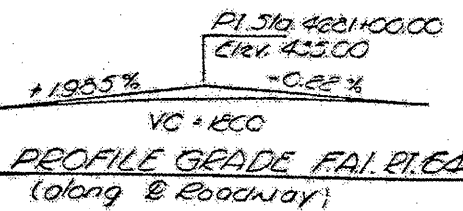
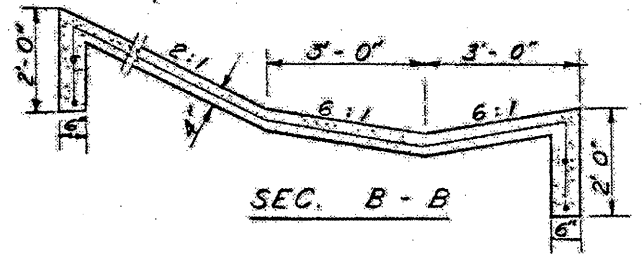
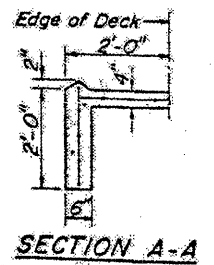
NAME PLATE
 Std. 2113-1

CURVE DATA

P.I. Sta. 4679+96.66
 $\Delta = 27^\circ 21' 46''$
 $D = 1^\circ 30'$
 $R = 3819.72'$
 $L = 1024.19'$
 $T = 929.83'$
 $E = 111.55'$
 $SE = .042\%$



PLAN



BRIDGE NO. 1
 FOR INFORMATION ONLY

FILE NAME =	USER NAME = gautneyrk	DESIGNED -	REVISED -	STATE OF ILLINOIS DEPARTMENT OF TRANSPORTATION	SCALE: _____ SHEET NO. _____ OF _____ SHEETS STA. _____ TO STA. _____	F.A.S. RTE. 303 813	SECTION (X1-4P-1, (97-11P-1	COUNTY WILLIAMSON, WHITE	TOTAL SHEETS NO. 10	SHEET NO. 5	
	PLOT SCALE = 4915.2880' / IN.	DRAWN -	REVISED -			CONTRACT NO. 78139	ILLINOIS FED. AID PROJECT				
	PLOT DATE = 8/24/2009	CHECKED -	REVISED -								
		DATE -	REVISED -								