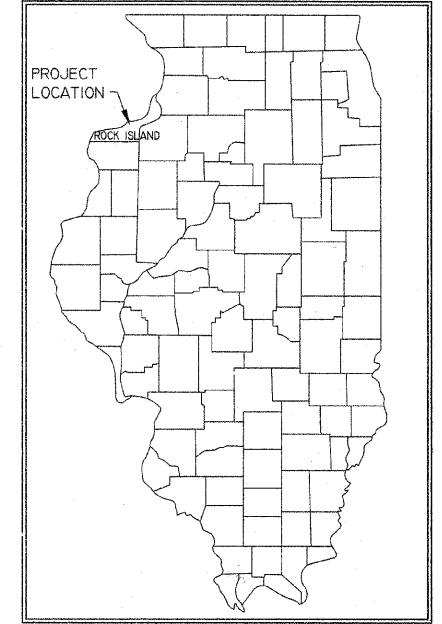


F.A.U. RTE	SECTION	COUNTY	TOTAL SHEETS	SHEET NO.
5763	09-00242-00-RP	ROCK ISLAND	50	1



STATE OF ILLINOIS
DEPARTMENT OF TRANSPORTATION

PLANS FOR
PROPOSED LOCAL AGENCY IMPROVEMENT
F.A. URBAN PROJECT

F.A.U. ROUTE 5763
SECTION 09-00242-00-RP
ROCK ISLAND COUNTY
PROJECT NO ARA-5074(083)
JOB NO C-92-168-09
CITY OF MOLINE
CONTRACT NO. 85486

INDEX OF SHEETS

1.	COVER SHEET
2-3.	TYPICAL SECTIONS
4.	GENERAL NOTES
5.	SUMMARY OF QUANTITIES
6-9.	SCHEDULE OF QUANTITIES
10.	DEMOLITION
11-13.	PLAN & PROFILE
14-16.	STORM SEWER AND SANITARY SEWER
17-19.	WATER MAIN
20-23.	GEOMETRICS
24.	PAVEMENT MARKING PLAN
25-27.	STREETSCAPE PLAN
28-29.	STREETSCAPE DETAILS
30-32.	ELECTRICAL PLANS
33-35.	ELECTRICAL DETAILS
36-45.	CROSS SECTIONS
46-50.	MOLINE STANDARD DETAILS

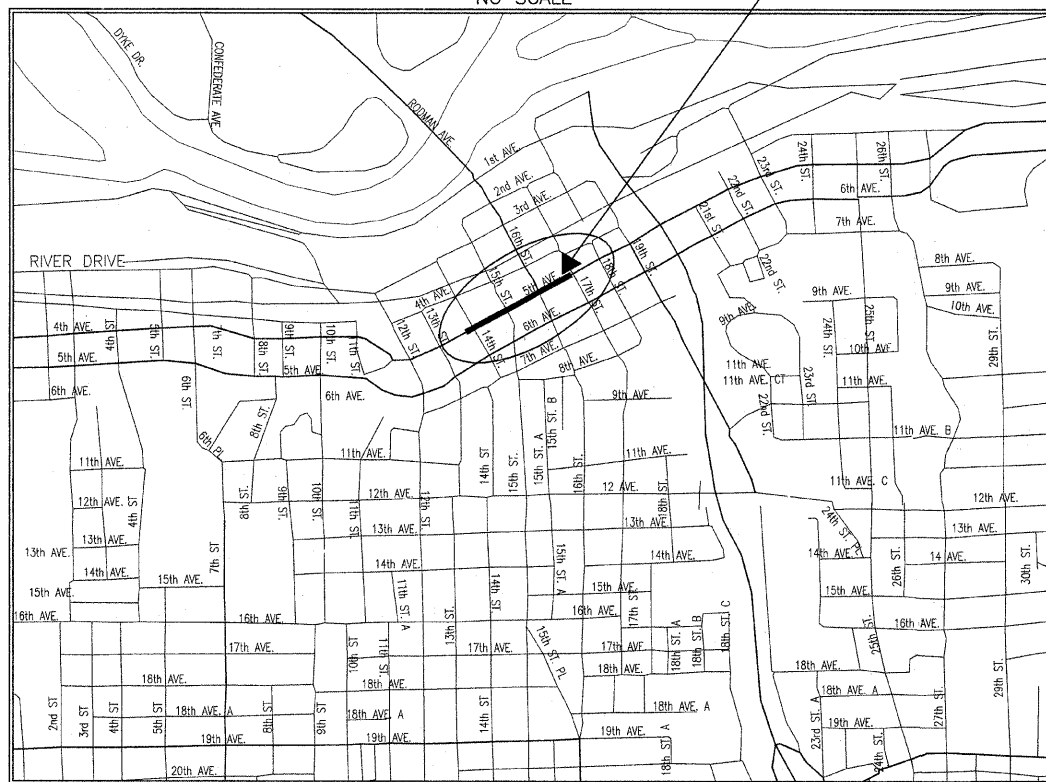
IDOT HIGHWAY STANDARDS

280001-05	TEMPORARY EROSION CONTROL SYSTEMS
424001-05	CURB RAMPS FOR SIDEWALKS
604001-03	FRAME AND LIDS
701006-03	OFF- RD OPERATIONS, 2L 2W, 15' FROM PAVEMENT EDGE
701501-05	URBAN LANE CLOSURE, 2L, 2W, UNDIVIDED
701701-06	URBAN LANE CLOSURE, MULTILANE INTERSECTION
701801-04	LANE CLOSURE MULTILANE 1W OR 2W CROSSWALK OR SIDEWALK CLOSURE
701901-01	TRAFFIC CONTROL DEVICES
720001-01	SIGN PANEL MOUNTING DETAILS
720006-02	SIGN PANEL ERECTION DETAILS
720011-01	METAL POSTS FOR SIGNS, MARKERS & DELINEATORS
728001-01	TELESCOPING STEEL SIGN SUPPORT
729001-01	APPLICATIONS OF TYPES A & B METAL POSTS (FOR SIGN & MARKERS)
780001-02	TYPICAL PAVEMENT MARKINGS
BLR 22-6	TRAFFIC CONTROL DEVICES

CITY OF MOLINE STANDARDS

SHEET	C.O.M. STANDARD #	DESCRIPTION
46	2	INTEGRAL CURB
46	3	MANHOLE BOX OUT
46	4	JOINT TYPE & LAYOUT
46	5	CONSTRUCTION JOINT & EXPANSION JOINT
46	6	LONGITUDINAL JOINT & TRANSVERSE JOINT
47	7	RESIDENTIAL/COMMERCIAL DRIVEWAY & SIDEWALK
47	7A	TYPICAL BOULEVARD SECTIONS
47	9	TYPICAL ADJUSTMENT
48	10	TYPICAL MANHOLE
48	11	CLEANOUT
48	12	TYPICAL SERVICE CONNECTION
48	13	BEDDING AND TRENCH BACKFILL
48	14	CATCH BASIN SINGLE/DOUBLE/TRIPLE
49	18	PIPE UNDERDRAIN (W/ ST. SEWER)
49	18A	PIPE UNDERDRAIN (PAVEMENT)
49	21A	JUNCTION CHAMBER SPECIAL
49	22	GATE VALVE BOX
49	23	TYPICAL VALVE BOX
49	24	DIRECT TAP SERVICE PIPING (COPPER)
49	25	CURB BOX AND SLEEVE
50	26	THRUST BOX INSTALLATION
50	27	FIRE HYDRANT ASSEMBLY
50	28	STANDARD TEST CONNECTION
50	29	TRACER WIRE INSTALLATION

LOCATION MAP
NO SCALE



PROJECT AREA
5TH AVENUE
14TH TO 17TH STREET
STA. 9+45 - 22+40.80

CALL J.U.L.I.E.
BEFORE YOU DIG
1-800-892-0123

UTILITIES

The following utility companies may have utilities located on this project.

Midamerican Energy 716 17th Street Moline, IL 61265 Elec. PH (309) 793-3833 Gas PH (309) 793-3707	AT&T 635 18th Street Rock Island, IL 61201 PH (309) 793-4465
Mediacom 3900 26th Avenue Moline, IL 61265 PH (309) 743-4750 Alt. (309) 743-4735	Qwest 3565 Utica Ridge Road Bettendorf, IA 52722 PH (563) 353-6402
City of Moline Sanitary Sewer	(309) 797-0488
City of Moline Storm Sewer	(309) 797-0718
City of Moline Water Mains	(309) 736-5760

Contractor shall call J.U.L.I.E. to contact all utility companies which may have facilities in the area of construction, and obtain the exact location of these facilities.

STATE OF ILLINOIS
DEPARTMENT OF TRANSPORTATION

Approved: 10/6/09 *[Signature]*
City of Moline, City Engineer

Passed: 10/30/09 *[Signature]*
District #2 Engineer of Local Roads & Streets

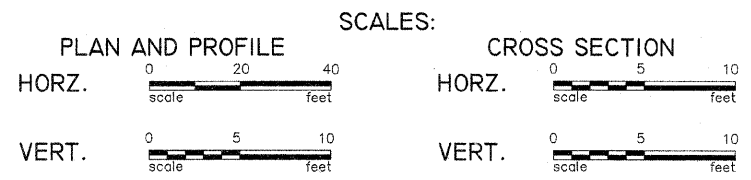
Releasing for Bid: 10/30/09
Based on Limited Review: *[Signature]*
Deputy Director of Highways, Region #2 Engineer



SIGNATURE: *[Signature]*
DATE: 10/6/09
EXP. DATE: 11/30/09

LENGTH OF PROJECT: 1,295 FEET OR 0.245 MILES

FUNCTIONAL CLASSIFICATION:
COLLECTOR ROAD
CURRENT ADT = 2,850 (2010), TRUCKS = 10%
INTEGRAL CURB & GUTTER, TIED EDGE SUPPORT CONDITIONS
SUBGRADE SUPPORT RATING (SSR) = POOR
DESIGN SPEED = 30 MPH
CLOSED ADT = 45



Prepared By
City of Moline, Illinois
DEPARTMENT OF PUBLIC WORKS
Engineering Division

APPROVED: *[Signature]*
SCOTT R. HINTON P.E. 52646
CITY ENGINEER EXP. 11-09