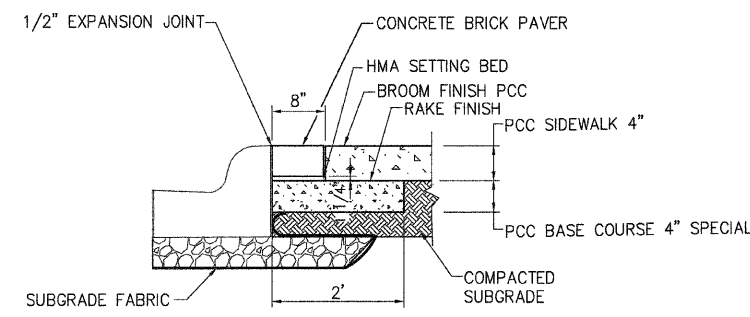
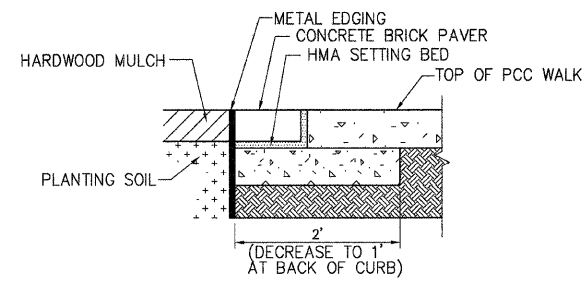


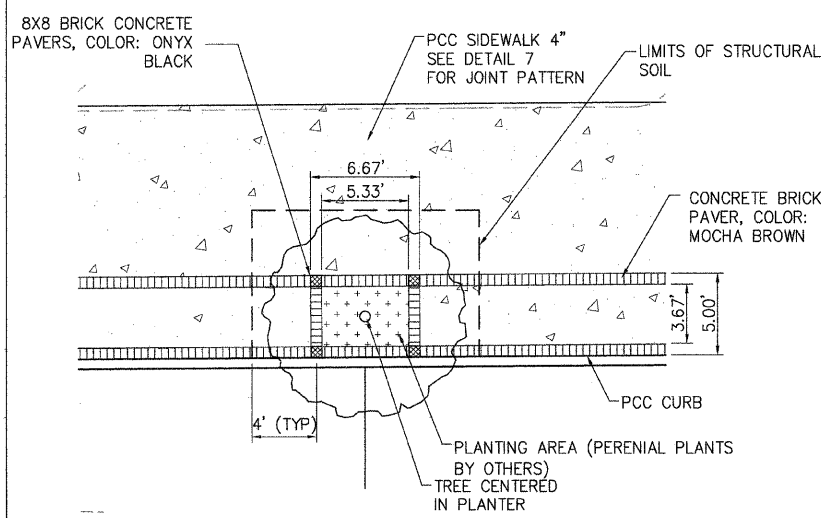
1 SIDEWALK CROSS-SECTION AT BRICK PAVER BAND
 NOT TO SCALE



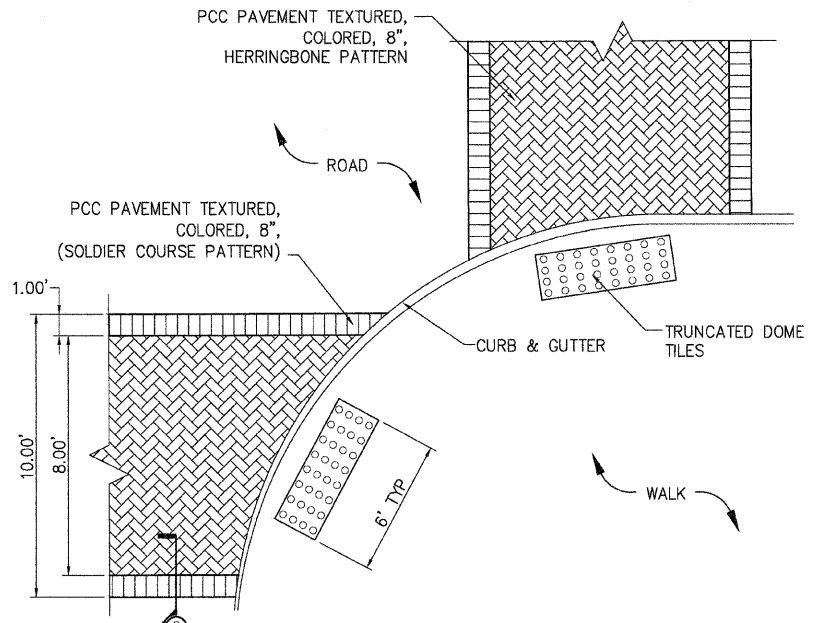
2 BRICK PAVER BAND ADJACENT TO CURB
 NOT TO SCALE



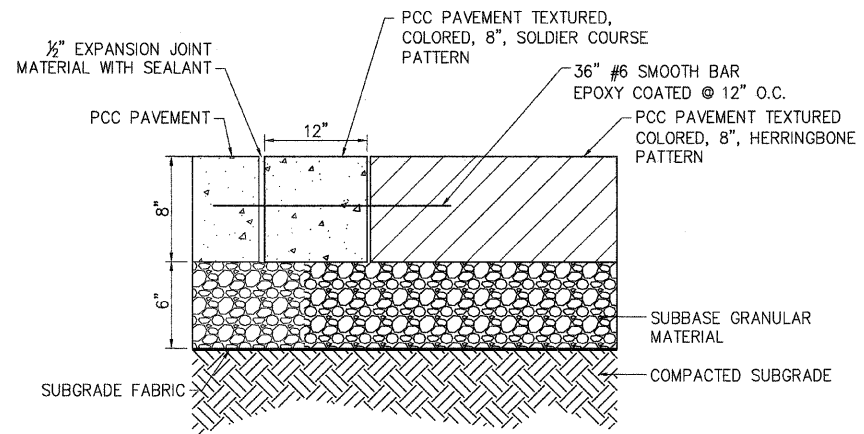
3 BRICK PAVER BAND AT PLANTER
 NOT TO SCALE



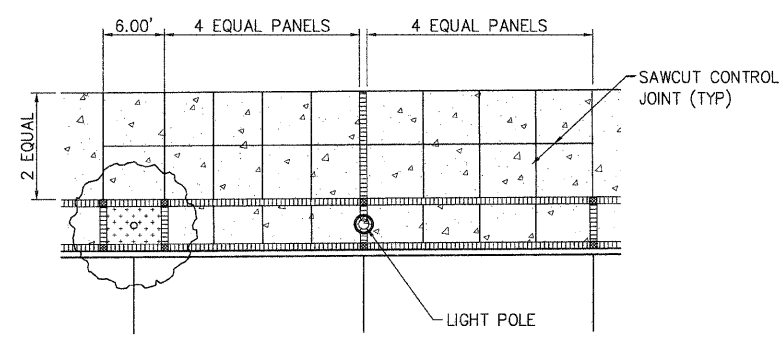
4 TYPICAL FOR PLANTERS
 NOT TO SCALE



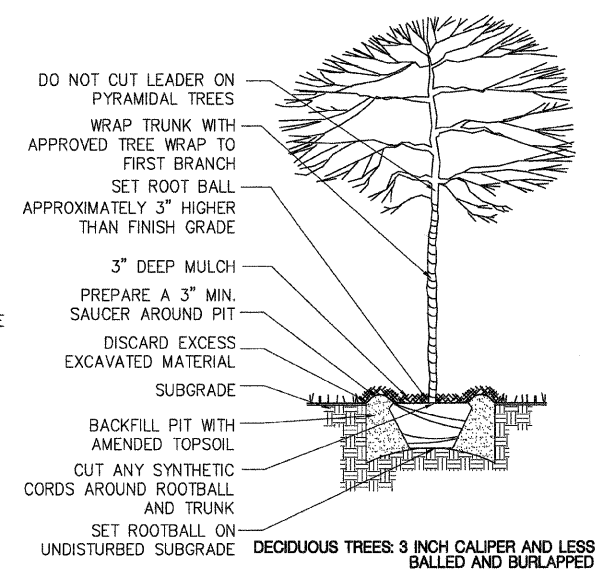
5 TYP. CROSSWALK LAYOUT- 6TH AVENUE INTERSECTION
 NTS



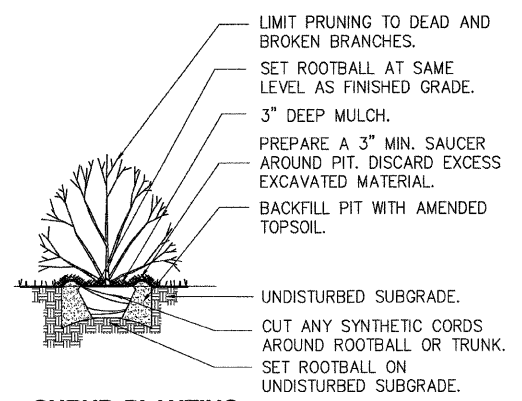
6 CROSSWALK SECTION
 NOT TO SCALE



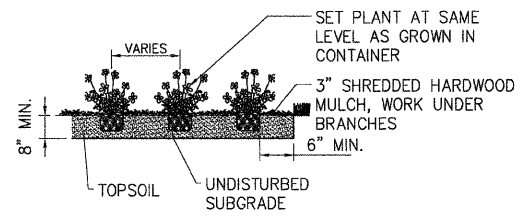
7 SIDEWALK JOINTING PATTERN
 NOT TO SCALE



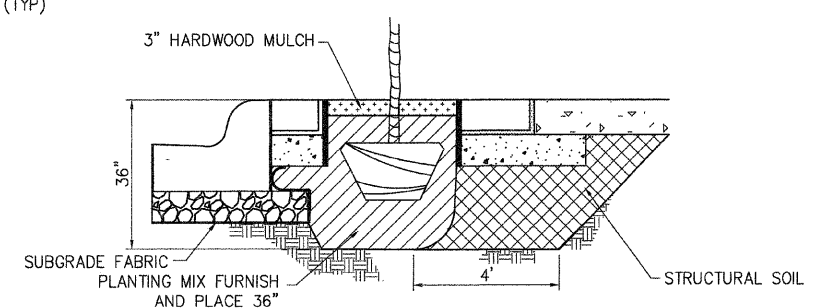
8 DECIDUOUS TREE
 NOT TO SCALE



9 SHRUB PLANTING
 NOT TO SCALE



10 PERENNIAL PLANTING
 NOT TO SCALE



11 TREE PLANTING
 NOT TO SCALE

GENERAL NOTES:

- THE LOCATIONS OF UTILITY MAINS, STRUCTURES AND SERVICE CONNECTIONS PLOTTED ON THIS DRAWING ARE APPROXIMATE ONLY AND WERE OBTAINED FROM RECORDS MADE AVAILABLE TO SHIVE-HATTERY, INC. THERE MAY BE OTHER EXISTING UTILITY MAINS, STRUCTURES AND SERVICE CONNECTIONS NOT KNOWN TO SHIVE-HATTERY, INC. AND NOT SHOWN ON THESE DRAWINGS. THE VERIFICATION OF EXISTENCE OF AND THE DETERMINATION OF THE EXACT LOCATION OF, UTILITY MAINS, STRUCTURES AND SERVICE CONNECTIONS SHALL BE THE RESPONSIBILITY OF THE CONSTRUCTION CONTRACTOR(S).
- NOTIFY UTILITY COMPANIES WITH FACILITIES SHOWN ON THE PLANS OR KNOWN TO BE WITHIN CONSTRUCTION LIMITS OF THE SCHEDULE PRIOR TO EACH STAGE OF CONSTRUCTION. PRIOR TO CONSTRUCTION, THE CONTRACTOR SHALL UNCOVER EXISTING UTILITIES AT CRITICAL LOCATIONS TO VERIFY EXACT HORIZONTAL AND VERTICAL LOCATIONS. CONTACT J.U.L.I.E FOR UTILITY LOCATIONS 48 HOURS (MINIMUM) PRIOR TO START OF CONSTRUCTION. 1-800-892-0123.
- THE MEANS OF THE WORK AND THE SAFETY OF THE CONTRACTOR'S EMPLOYEES ARE SOLELY THE RESPONSIBILITY OF THE CONTRACTOR.
- NO WORK SHALL BE PERFORMED BEYOND THE PROJECT LIMITS WITHOUT PRIOR AUTHORIZATION FROM THE OWNER'S REPRESENTATIVE.
- A PRE-CONSTRUCTION MEETING SHALL BE HELD FOLLOWING ISSUANCE OF THE NOTICE TO PROCEED BUT PRIOR TO COMMENCING WORK.
- PROVIDE TRAFFIC AND PEDESTRIAN CONTROL MEASURES (SIGNS, BARRICADES, FLAGGERS, ETC.) IN COMPLIANCE WITH PART VI OF THE MANUAL ON UNIFORM TRAFFIC CONTROL DEVICES (MUTCD) LATEST EDITION AND THE CITY OF MOLINE STANDARDS.
- PROTECT EXISTING UTILITIES DURING CONSTRUCTION.
- SITE CLEAN-UP SHALL BE PERFORMED ON A DAILY BASIS. SIDEWALKS, PARKING LOTS, ROADWAYS, ETC. SHALL BE KEPT CLEAN AT ALL TIMES. CONTROL DUST SPREADING FROM ALL WORK AND STAGING AREAS.
- ALL OPEN EXCAVATIONS SHALL BE PROTECTED.
- REPLACE ANY PROPERTY MONUMENTS REMOVED OR DESTROYED BY CONSTRUCTION. MONUMENTS SHALL BE SET BY A LAND SURVEYOR REGISTERED TO PRACTICE IN THE STATE OF ILLINOIS.
- REPAIR OR REPLACE EXISTING FACILITIES (CURBS, PAVEMENT, UTILITIES, ETC.) TO REMAIN AT NO ADDITIONAL EXPENSE TO OWNER.
- FOR ITEMS SPECIFIED WITH AN "APPROVED EQUIVALENT", THE APPROVAL SHALL BE BY THE CITY OF MOLINE ENGINEER.
- PLANTING SOIL SHALL BE ENGINEER APPROVED SOIL CONSISTING OF FERTILE, FRIABLE SOIL WITH 4% TO 25% ORGANIC MATTER MIXED WITH PEAT AT A RATE OF FIVE PARTS SOIL TO ONE PART PEAT. THIS ITEM SHALL BE PAID FOR AT THE CONTRACT UNIT PRICE PER SQUARE YARD OF PLANTING MIX OF THE DEPTH SPECIFIED. EXCAVATION AND DISPOSAL OF NATIVE MATERIAL SHALL BE INCIDENTAL TO THIS ITEM.
- CONTRACTOR SHALL PROVIDE ENGINEER A FIELD LAYOUT FOR PLANTS AND SHRUBS FOR APPROVAL PRIOR TO INSTALLATION. SEE SUMMARY OF QUANTITIES FOR PLANT TYPES AND NUMBERS.