

STATE OF ILLINOIS
 DEPARTMENT OF TRANSPORTATION
PLANS FOR
PROPOSED LOCAL AGENCY IMPROVEMENT
FEDERAL AID URBAN PROJECT

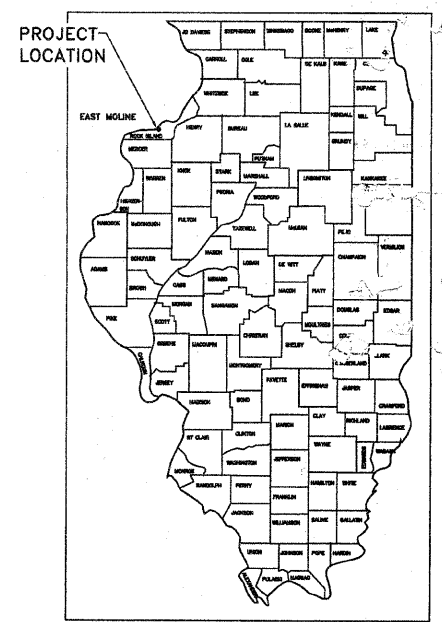
INDEX OF SHEETS

- 1 COVER SHEET
- 2 TYPICAL SECTION & SUMMARY OF QUANTITIES
- 3-4 SCHEDULE OF QUANTITIES
- 5-6 TRAFFIC CONTROL AND DETOUR PLAN
- 7-8 PLAN SHEET
- 9 PAVEMENT MARKING PLAN

STATE STANDARDS

- 442101-07 CLASS B PATCHES
- 606001-04 CONCRETE CURB TYPE B AND COMBINATION CONCRETE CURB AND GUTTER
- 701006-03 OFF-ROAD OPERATIONS, 2L, 2W (15') TO (24") FROM PAVEMENT EDGE
- 701301-03 LANE CLOSURE, 2L, 2W, SHORT TIME OPERATIONS
- 701501-05 URBAN LANE CLOSURE, 2L, 2W, UNDIVIDED
- 701901-01 TRAFFIC CONTROL DEVICES
- 720011-01 METAL POSTS FOR SIGNS, MARKERS AND DELINEATORS
- 728001-01 TELESCOPING STEEL SIGN SUPPORT
- 729001-01 APPLICATIONS OF TYPES A AND B METAL POSTS (FOR SIGNS & MARKERS)
- B.L.R. 21-8 TYPICAL APPLICATION OF TRAFFIC CONTROL DEVICES FOR CONSTRUCTION ON RURAL LOCAL HIGHWAYS
- B.L.R. 22-6 TYPICAL APPLICATION OF TRAFFIC CONTROL DEVICES FOR CONSTRUCTION ON RURAL LOCAL HIGHWAYS (TWO-LANE TWO WAY RURAL TRAFFIC)(ROAD CLOSED TO THRU TRAFFIC)

CITY OF EAST MOLINE
 FAU 5755 (12TH AVENUE)
 SECTION 09-00143-00-RS
 PROJECT NO. ARA-5074(084)
 JOB NO. C-92-183-09
 CONTRACT 85489
 2009



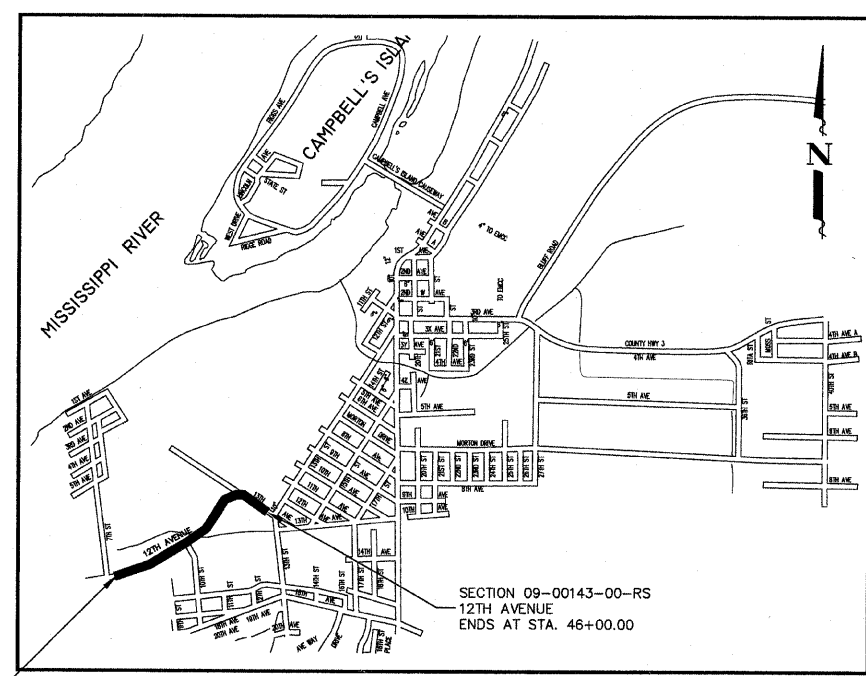
STATE LOCATION MAP

BEFORE YOU DIG CALL J.U.L.I.E.
1-800-892-0123

UTILITY NOTE

THE LOCATION OF EXISTING UTILITIES ARE SHOWN ON THE PLANS FOR INFORMATION ONLY AND REPRESENT TO THE BEST KNOWLEDGE OF THE ENGINEER. IT SHALL BE THE CONTRACTOR'S RESPONSIBILITY TO VERIFY ALL UTILITY LOCATIONS. FORTY-EIGHT (48) HOUR NOTICE MUST BE GIVEN TO ALL UTILITY COMPANIES PRIOR TO THE START OF ANY CONSTRUCTION OPERATIONS.

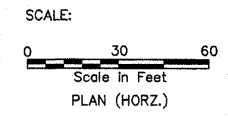
- MID AMERICAN ENERGY (GAS & ELECTRIC)
106 EAST SECOND STREET
DAVENPORT, IOWA 52801
- SBC (TELEPHONE)
635 18TH STREET
ROCK ISLAND, ILLINOIS 61201
- CITY OF EAST MOLINE (WATER & SEWER)
PUBLIC SERVICE DEPARTMENT
1200 13TH AVENUE
EAST MOLINE, ILLINOIS 61244
- MEDIACOM (CABLE TV)
3900 26TH AVENUE
MOLINE, IL 61265



LOCATION MAP
NET LENGTH: 3,198 FEET - 0.61 MILES

ADT= 8500 (2009); 15% TRUCKS
 MINOR ARTERIAL
 LAPP POLICY

Closed ROAD ADT = 150



CITY OF EAST MOLINE	
APPROVED	11-06-09 DATE
	<i>[Signature]</i> LOCAL AGENCY, POSITION
PASSED	NOV 18 2009 DATE
	<i>[Signature]</i> DISTRICT 2 ENGINEER OF LOCAL ROADS & STREETS
RELEASING FOR BID BASED ON LIMITED REVIEW	NOV 18 2009 DATE
	<i>[Signature]</i> DEPUTY DIRECTOR OF HIGHWAYS, REGION 2 ENGINEER

PLANS PREPARED BY:

[Signature]
City of East Moline Engineering

TIMOTHY D. KAMMLER
 062-054176
 LICENSED
 PROFESSIONAL
 ENGINEER
 OF
 STATE OF ILLINOIS

I HEREBY CERTIFY THAT THESE PLANS WERE PREPARED BY ME OR UNDER MY DIRECT PERSONAL SUPERVISION, AND THAT I AM A DULY REGISTERED PROFESSIONAL ENGINEER UNDER THE LAWS OF THE STATE OF ILLINOIS.

[Signature]
 TIMOTHY D. KAMMLER, PE
 IL. REG. #062-054176

11-06-09
 DATE
 EXP. 11/30/09