

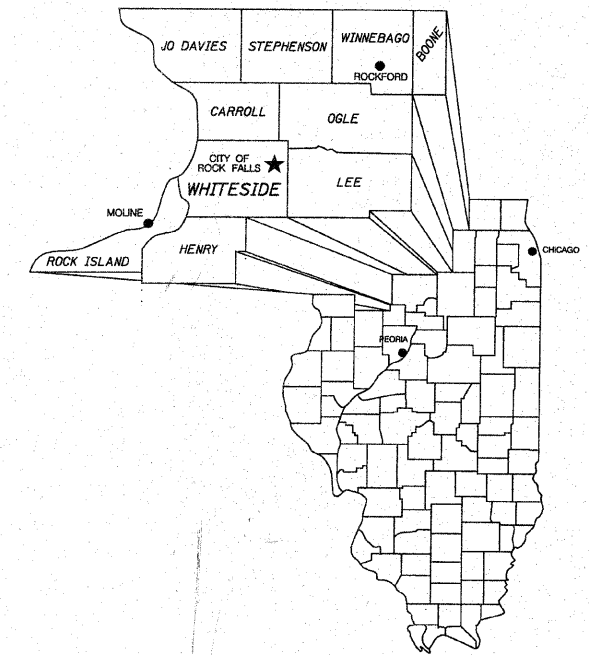
INDEX OF SHEETS

1	COVER SHEET
2	SUMMARY OF QUANTITIES AND GENERAL NOTES
3	TYPICAL SECTIONS AND PAVEMENT DESIGN
4-5	SCHEDULE OF QUANTITIES
6-13	12TH AVENUE PLAN AND PROFILE
14-16	12TH AVENUE PAVEMENT MARKINGS
17	CATCH BASINS OR INLETS TO BE ADJUSTED OR RECONSTRUCTED (DS 17.4a)
18-20	TYPICAL PAVEMENT MARKINGS (DS 41.1)
21	ROUGH GROOVED SURFACE SIGN (DS 91.2)

**STATE OF ILLINOIS
DEPARTMENT OF TRANSPORTATION
PLANS FOR
PROPOSED LOCAL AGENCY IMPROVEMENT
FEDERAL AID URBAN PROJECT**

**F.A.U. ROUTE 5571 (12th AVENUE)
CITY OF ROCK FALLS
SECTION 09-00130-00-RS
PROJECT NO. ARA-5062(027)
JOB NO. C-92-165-09
CONTRACT NO. 85499
2010**

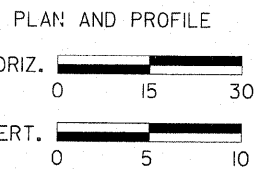
STATE LOCATION MAP



STANDARDS

424001-05	CURB RAMPS FOR SIDEWALKS
606001-04	CONCRETE CURB TYPE B AND COMBINATION CONCRETE CURB AND GUTTER
701006-03	OFF-ROAD OPERATIONS, 2-LANE, 2-WAY, 15' TO 24" FROM PAVEMENT EDGE
701301-03	LANE CLOSURE, 2-LANE, 2-WAY, SHORT TIME OPERATIONS
701311-03	LANE CLOSURE, 2-LANE, 2-WAY, MOVING OPERATIONS - DAY ONLY
701501-05	URBAN LANE CLOSURE, 2-LANE, 2-WAY, UNDIVIDED
701701-06	URBAN LANE CLOSURE, MULTILANE INTERSECTION
701901-01	TRAFFIC CONTROL DEVICES
720011-01	METAL POSTS FOR SIGNS, MARKERS AND DELINEATORS
728001-01	TELESCOPING STEEL SIGN SUPPORT
729001-01	APPLICATIONS OF TYPES A AND B METAL POSTS (FOR SIGNS & MARKERS)

SCALES:



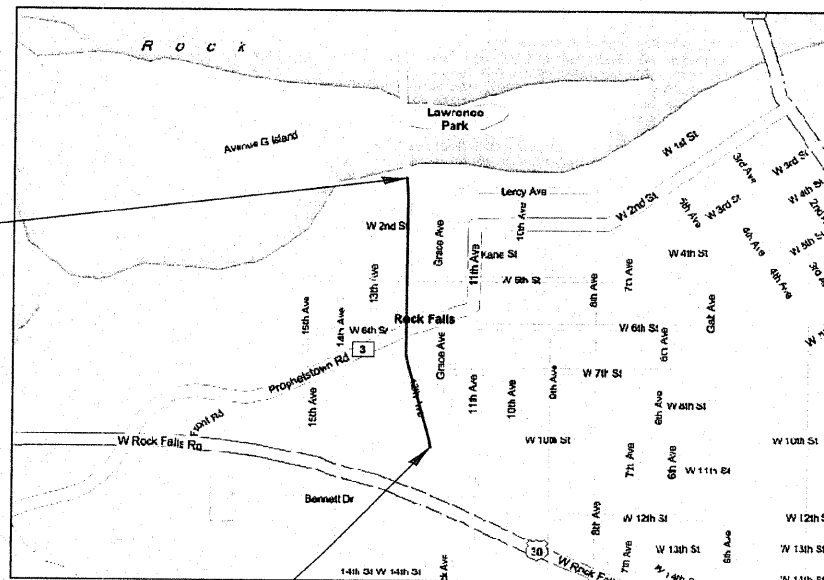
NET LENGTH = 2,955 FEET = 0.56 MILES

UTILITIES

NAME AND ADDRESS OF UTILITIES	TYPE
AT&T ATTN: DIANE ADAMS 1908 PROPHET ROAD ROCK FALLS, IL 61071 (815) 625-9958	TELEPHONE
NICOR GAS COMPANY ATTN: CONNIE LANE 1844 FERRY LANE NAPERVILLE, IL 60563 (630) 388-2362	GAS
ROCK FALLS ELECTRIC DEP'T. 1109 INDUSTRIAL PARK ROAD ROCK FALLS, IL. 61071 (815) 622-1145	ELECTRIC
COMCAST COMMUNICATIONS P.O. BOX 580 1304 WEST ROUTE 30 ROCK FALLS, IL. 61071 (888) 736-6608	CABLE TV
CITY OF ROCK FALLS 603 W. 10TH STREET ROCK FALLS, IL. 61071 (815) 622-1100	SANITARY & STORM SEWER, WATER DEP'T



SECTION 09-00130-00-RS
12TH AVENUE
BEGINS AT STA. 34+55




SECTION 09-00130-00-RS
12TH AVENUE
ENDS AT STA. 64+10

LOCATION MAP



CITY OF ROCK FALLS	
APPROVED	11-16-09 DATE
	 MAYOR
PASSED	Nov. 19, 2009 DATE
	 DISTRICT 2 ENGINEER OF LOCAL ROADS & STREETS
RELEASING FOR BID BASED ON LIMITED REVIEW	Nov. 19, 2009 DATE
	 DEPUTY DIRECTOR OF HIGHWAYS, REGION 2 ENGINEER



DATE: 11/17/2009
EXPIRES 11/30/2011

**ADT = 9,200
2.0 % TRUCKS
MINOR ARTERIAL
LAPP POLICY**

PLANS PREPARED BY:
WILLET, HOFMANN & ASSOCIATES, INC.
CONSULTING ENGINEERS
Land Surveying - Transportation - Structural
Environmental - Architecture

809 East Second Street Dixon, Illinois 61021
Phone 815.284.3381 Fax 815.284.3385
Design Firm #184-000918
www.willett-hofmann.com

WHA #1023D08