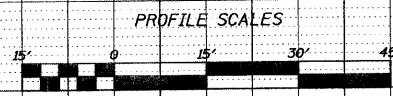
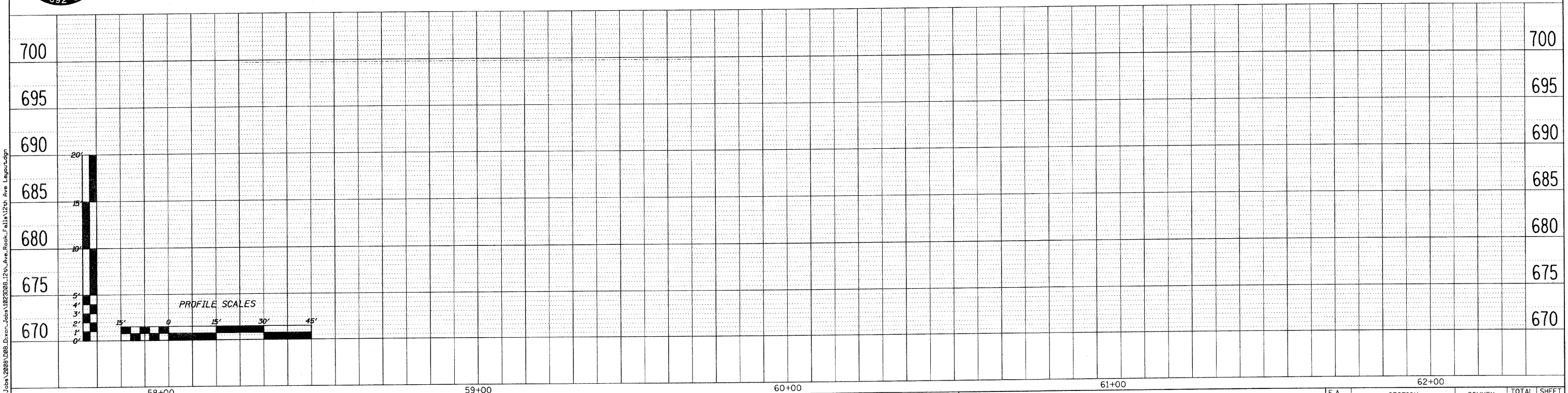
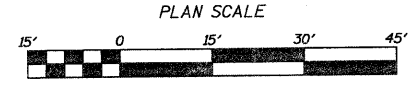


EXISTING CURVE DATA

- Δ - 20° 51'
- D - 3° 10'
- R - 1,809.57'
- T - 332.90'
- L - 658.40'
- E - 30.37'



FILE NAME = L:\Jobs\2009\098.Dixson\Jobs\1822008_12th Ave. Rock Falls\12th Ave Layout.dgn

WILLET, HOFMANN & ASSOCIATES, INC.
CONSULTING ENGINEERS
 809 East Second Street Dixon, IL 61021
 Phone 815.284.3381 Fax 815.284.3385
 Design Firm #184-00978
 www.willett-hofmann.com

DESIGNED - BDF	REVISED -
DRAWN - JDH	REVISED -
CHECKED - BDF	REVISED -
DATE -	REVISED -

CITY OF ROCK FALLS, ILLINOIS
12th AVE. - ROCK RIVER BRIDGE to W. 10th ST.

12TH AVENUE PLAN & PROFILE

F.A. RTE.	SECTION	COUNTY	TOTAL SHEETS	SHEET NO.
	09-00130-00-RS	WHITESIDE	21	12
CONTRACT NO. 85499				

FED. ROAD DIST. NO. - [ILLINOIS] FED. AID PROJECT