





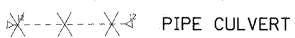



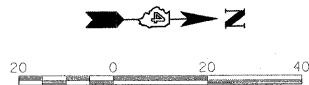


**LEGEND**

-  PAVEMENT REMOVAL
-  DRIVEWAY PAVEMENT REMOVAL
-  HOT-MIX ASPHALT SURFACE REMOVAL - BUTT JOINT
-  SIDEWALK REMOVAL
-  ISLAND REMOVAL
-  CURB REMOVAL
-  PIPE CULVERT REMOVAL
-  MAILBOX REMOVAL AND RELOCATION
-  TREE REMOVAL
-  LIGHT POLE REMOVAL



FILE NAME =	USER NAME = Ander00816	DESIGNED - RLA	REVISED -
I:\09Jobs\09L00278\CADD\Road\Sheet\c-105dem.dgn		DRAWN - RLA	REVISED -
PLOT SCALE = 20.0000' / in.		CHECKED - CAL	REVISED -
PLOT DATE = 11/17/2009		DATE - 10/16/2009	REVISED -

**STATE OF ILLINOIS  
 DEPARTMENT OF TRANSPORTATION**

**SHERIDAN RD. REMOVAL PLAN**

SCALE: 1"=20' SHEET NO. OF SHEETS STA. TO STA.

F.A.U. RTE.	SECTION	COUNTY	TOTAL SHEETS	SHEET NO.
6647	08-00302-00-PV	PEORIA	85	18
	09-00047-01-PV			

CONTRACT NO. 89526  
 FED. ROAD DIST. NO. ILLINOIS FED. AID PROJECT ARA-M-5093(139)