
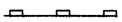




LEGEND

-  TEMPORARY DITCH CHECK
-  PERIMETER EROSION BARRIER
-  INLET FILTER/INLET & PIPE PROTECTION
-  TREE TRUNK PROTECTION

FILE NAME =	USER NAME = Ande-00846	DESIGNED - RLA	REVISED -
I:\09\Jobs\09L00278\CADD\Road\Sheet\c-16.dgn		DRAWN - RLA	REVISED -
	PLOT SCALE = 20.0000' / in.	CHECKED - CAL	REVISED -
	PLOT DATE = 10/16/2009	DATE - 10/16/2009	REVISED -

**STATE OF ILLINOIS
 DEPARTMENT OF TRANSPORTATION**

SHERIDAN RD. EROSION CONTROL PLAN

SCALE: 1"=20' SHEET NO. OF SHEETS STA. TO STA.

F.A.J. RTE.	SECTION	COUNTY	TOTAL SHEETS	SHEET NO.
6647	08-00302-00-PV	PEORIA	85	36
	09-00047-01-PV			
FED. ROAD DIST. NO. ILLINOIS FED. AID PROJECT			CONTRACT NO. 89526	
			ARA-M-5093(139)	