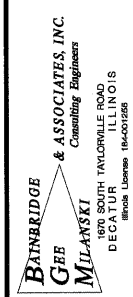
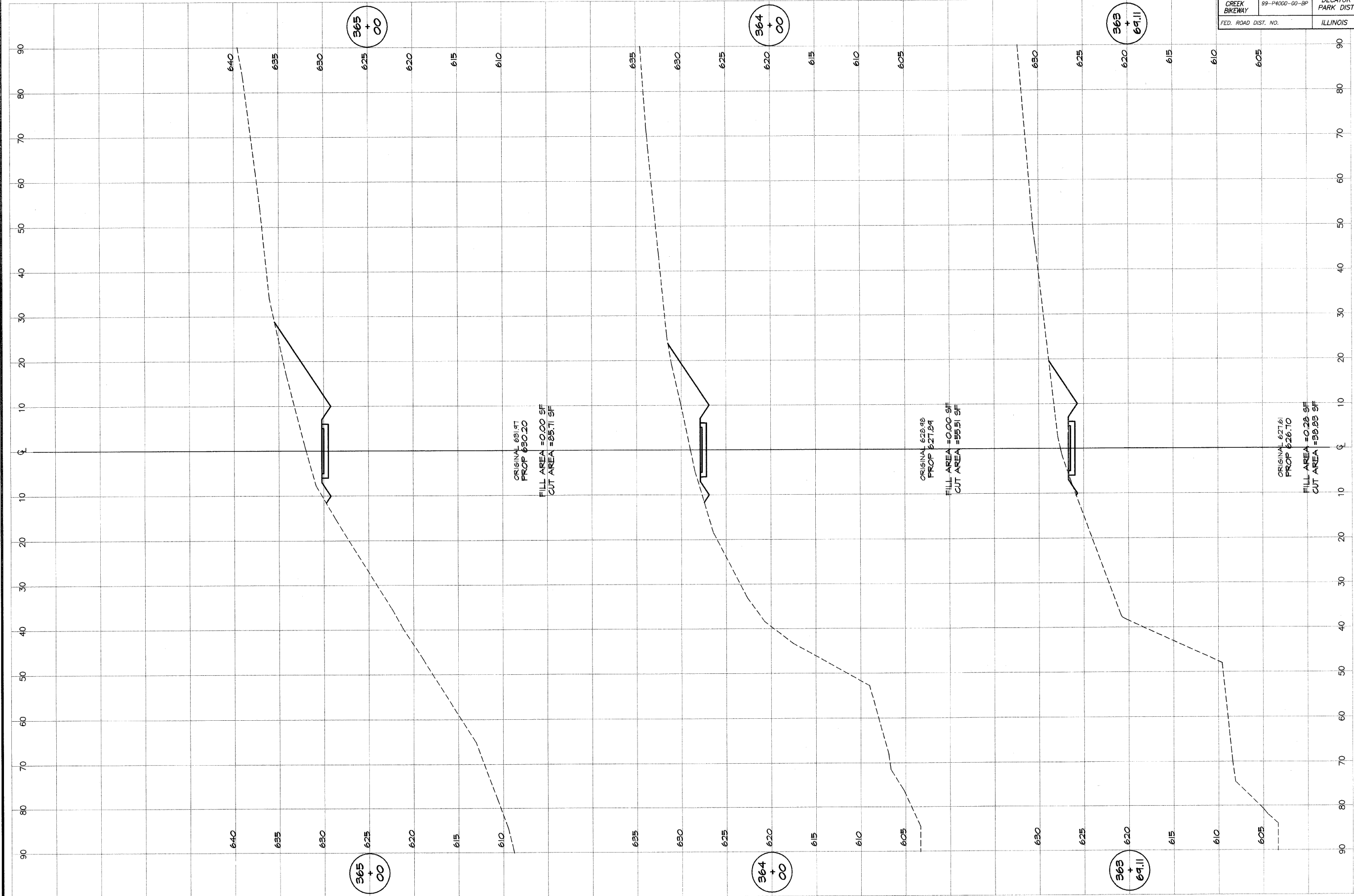


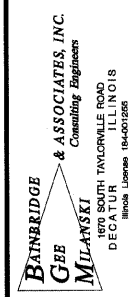
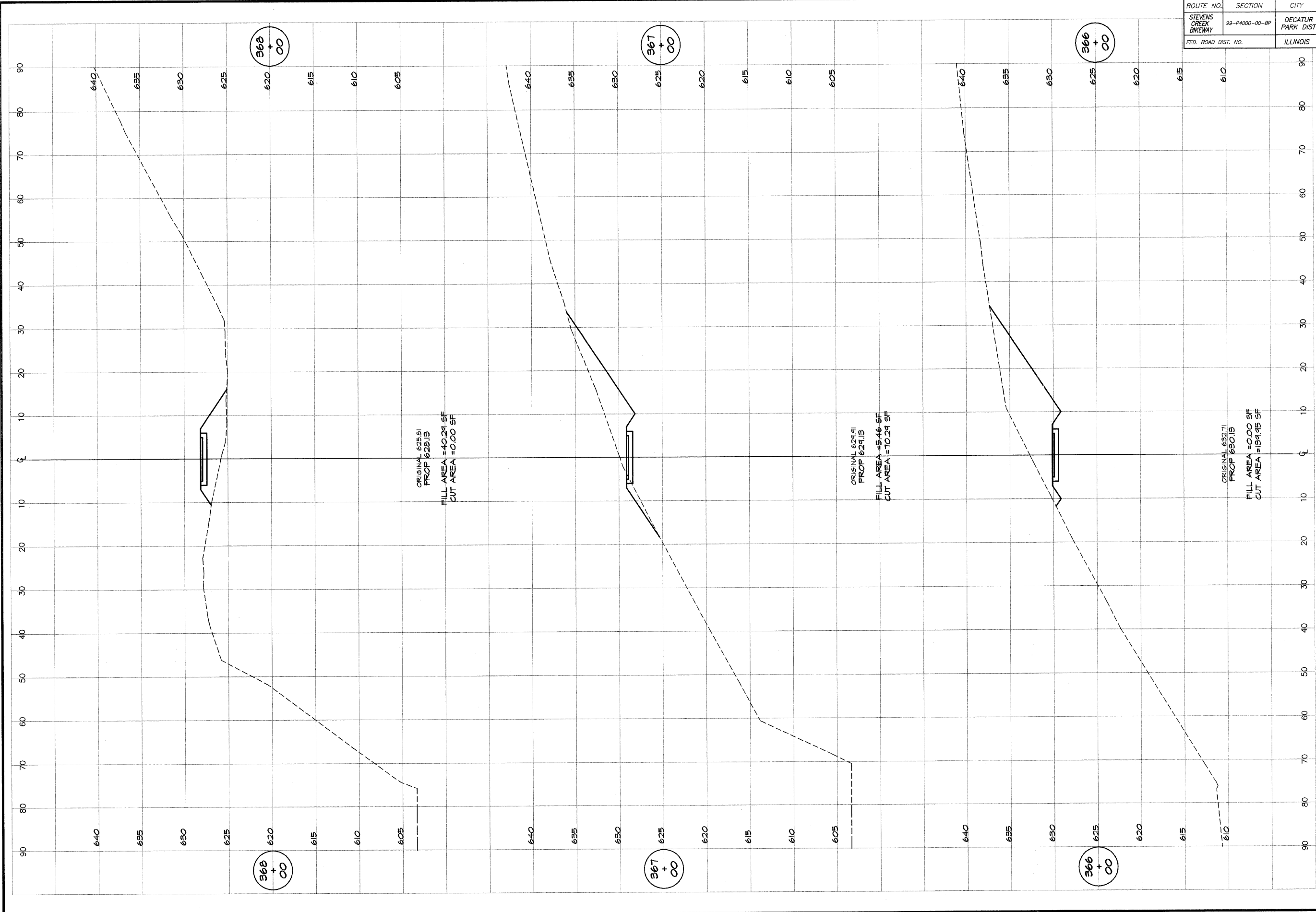
ROUTE NO.	SECTION	CITY	TOTAL SHEETS	SHEET NO.
STEVENS CREEK BIKEWAY	99-P4000-00-BP	DECATUR PARK DIST	145	101
FED. ROAD DIST. NO.	ILLINOIS		PROJECT TE-0007(27)	



DESIGNED	SCALE	REVISIONS
MHP	as noted	
DRWN	DATE	NO. BY DATE
p mlls	Jan 2004	
FIELD BOOK	JOB NO.	
XXX	99C99	

**DECATUR PARK DISTRICT**  
 STEVENS CREEK BIKEWAY - PHASE I  
 CROSS SECTIONS  
 CENTER TO SUMMIT

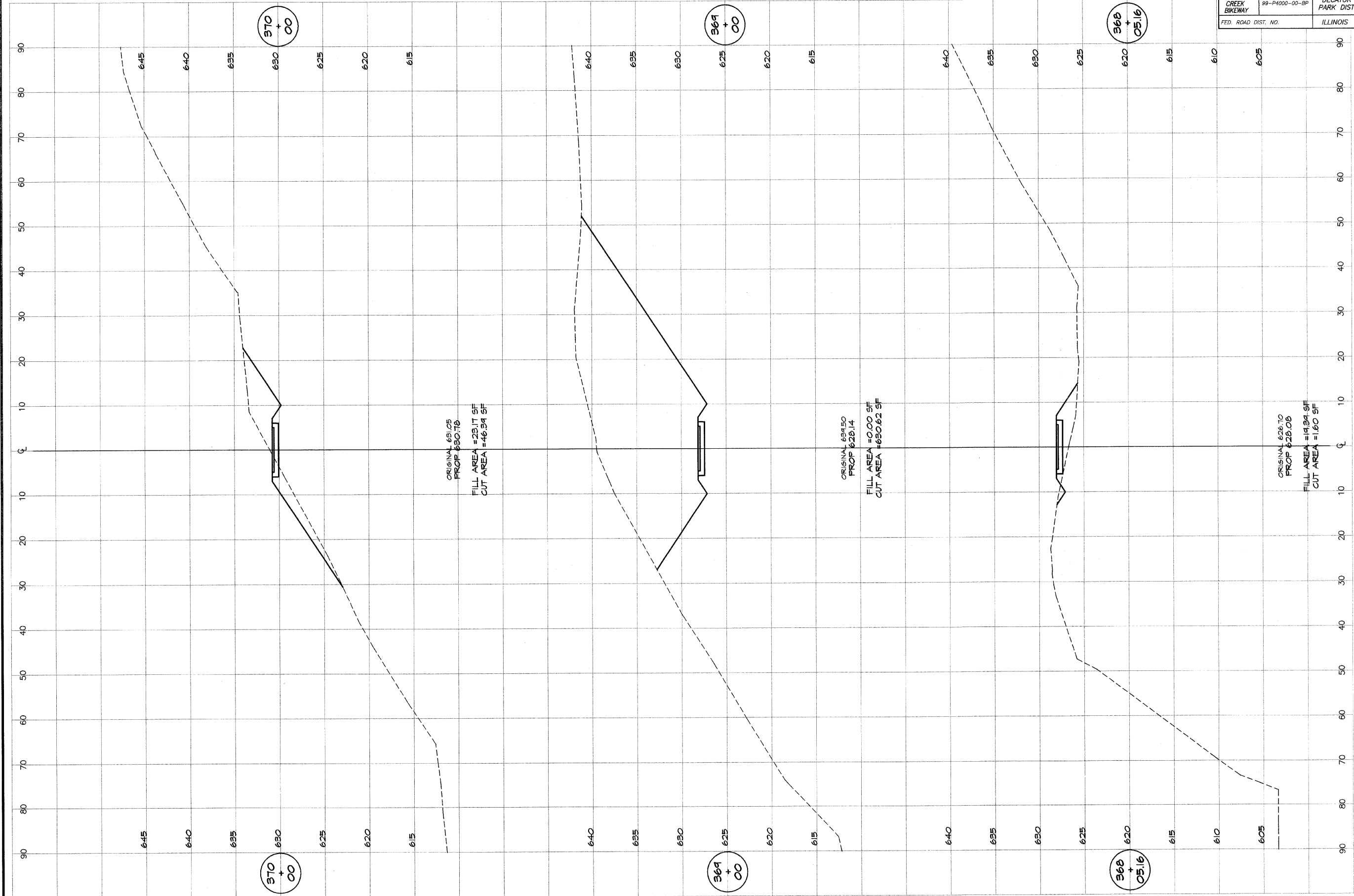
ROUTE NO.	SECTION	CITY	TOTAL SHEETS	SHEET NO.
STEVENS CREEK BIKEWAY	99-P4000-00-BP	DECATUR PARK DIST	145	102
FED. ROAD DIST. NO.	ILLINOIS		PROJECT TE-0007(27)	



DESIGNED	SCALE	REVISIONS
MHP	as noted	NO. BY DATE
DRWN	DATE	
P. mlls	Jan 2004	
FIELD BOOK	JOB NO.	
XXX	94099	

**DECATUR PARK DISTRICT**  
 STEVENS CREEK BIKEWAY - PHASE I  
 CROSS SECTIONS  
 CENTER TO SUMMIT

ROUTE NO.	SECTION	CITY	TOTAL SHEETS	SHEET NO.
STEVENS CREEK BIKEWAY	99-P4000-00-BP	DECATUR PARK DIST	145	103
FED. ROAD DIST. NO.	ILLINOIS		PROJECT TE-0007(27)	

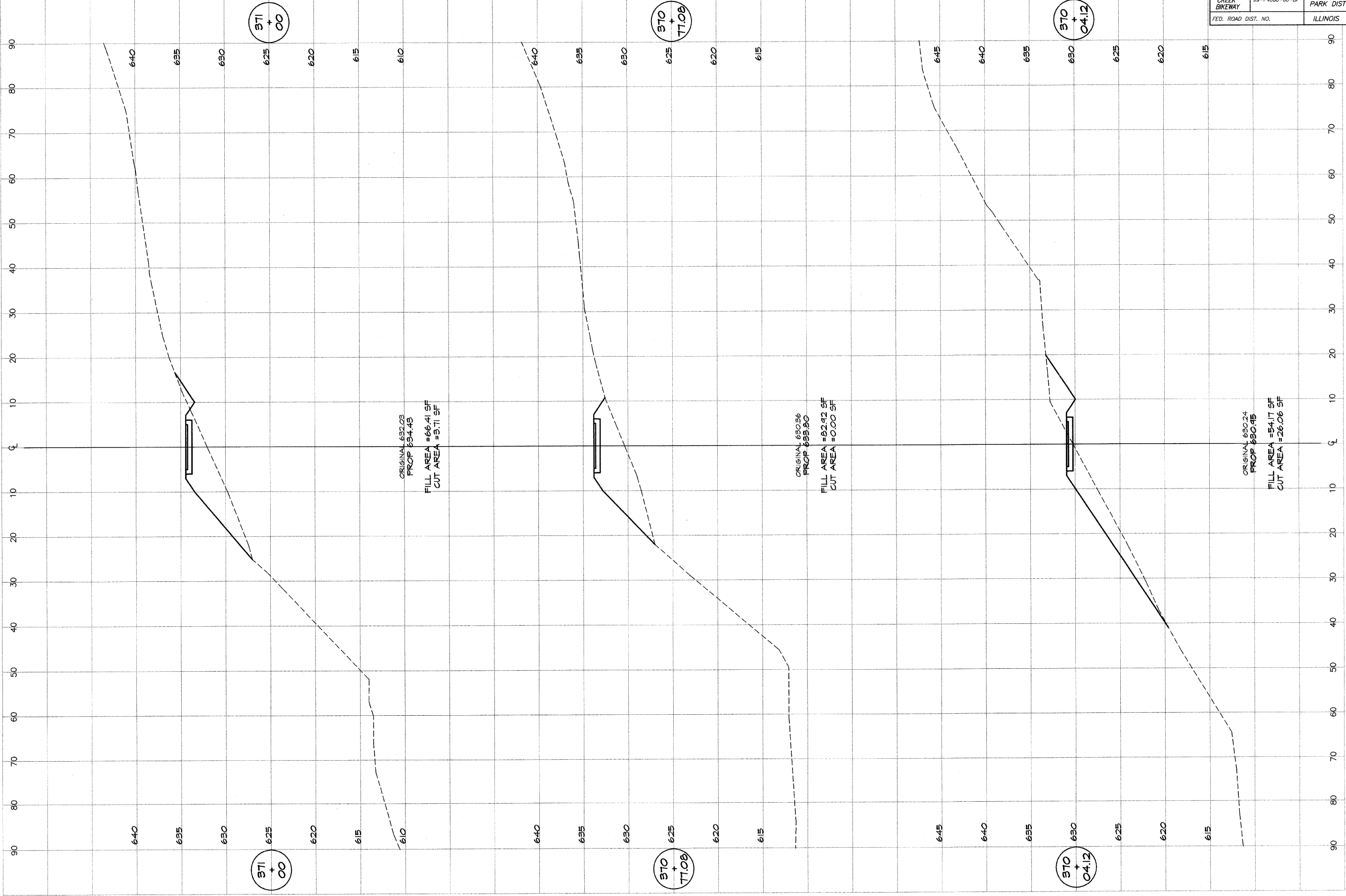


**BATHURIDGE**  
**G&B**  
**MILLANSKI**  
 & ASSOCIATES, INC.  
 Consulting Engineers  
 1810 SOUTH TAYLORVILLE ROAD  
 DECATUR, ILLINOIS  
 60155-1842

DESIGNED	SCALE	REVISIONS
MHP	as noted	INC. BY DATE
DRWN	DATE	
P. Mills	Jan 2004	
FIELD BOOK	JOB NO.	
XXX	92099	

**DECATUR PARK DISTRICT**  
 STEVENS CREEK BIKEWAY - PHASE I  
 CROSS SECTIONS  
 CENTER TO SUMMIT

ROUTE NO.	SECTION	CITY	TOTAL SHEETS	SHEET NO.
STEVENS CREEK BIKEWAY	89-P4000-00-BP	DECATUR PARK DIST	145	104
FED. ROAD DIST. NO.		ILLINOIS	PROJECT TE-0007(27)	

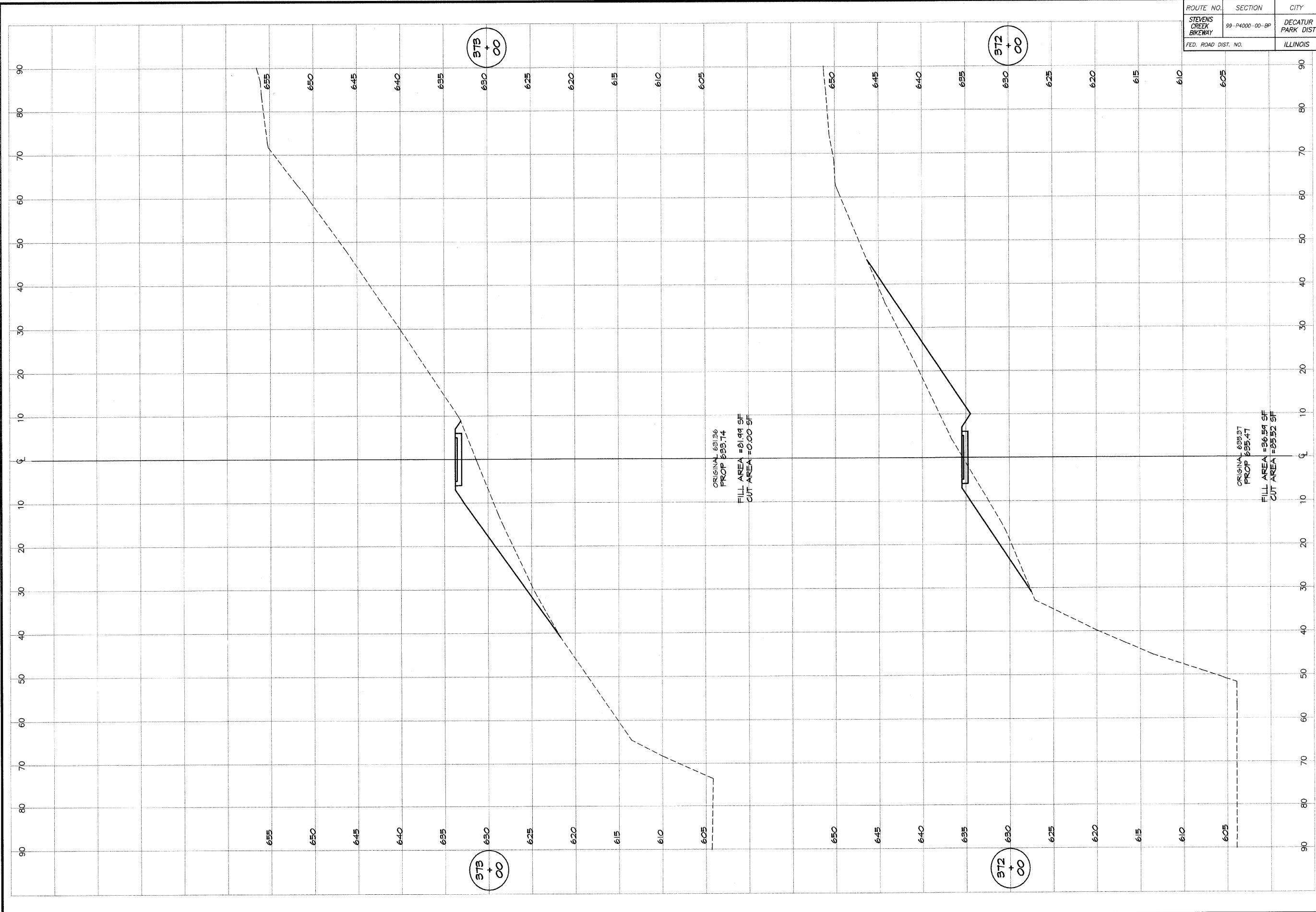


**BATBRIDGE G&E MILLARSKI & ASSOCIATES, INC.**  
 Consulting Engineers  
 1870 SOUTH TAYLORVILLE ROAD  
 DECATUR, ILLINOIS 62521-2888

DESIGNED	SCALE	REVISIONS
MHP	as noted	
DRWN	DATE	NO. BY DATE
P mlls	Jan 2004	
FIELD BOOK	JOB NO.	
XXX	9809	

**DECATUR PARK DISTRICT**  
 STEVENS CREEK BIKEWAY - PHASE I  
 CROSS SECTIONS  
 CENTER TO SUMMIT

ROUTE NO. STEVENS CREEK BIKEWAY	SECTION 99-P4000-00-BP	CITY DECATUR PARK DIST	TOTAL SHEETS 145	SHEET NO. 105
FED. ROAD DIST. NO.		ILLINOIS	PROJECT TE-0007(27)	



373  
+  
00

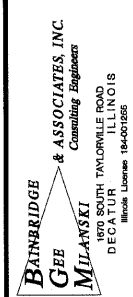
372  
+  
00

373  
+  
00

372  
+  
00

ORIGINAL 631.36  
PROP 655.74  
FILL AREA = 81.91 SF  
CUT AREA = 0.00 SF

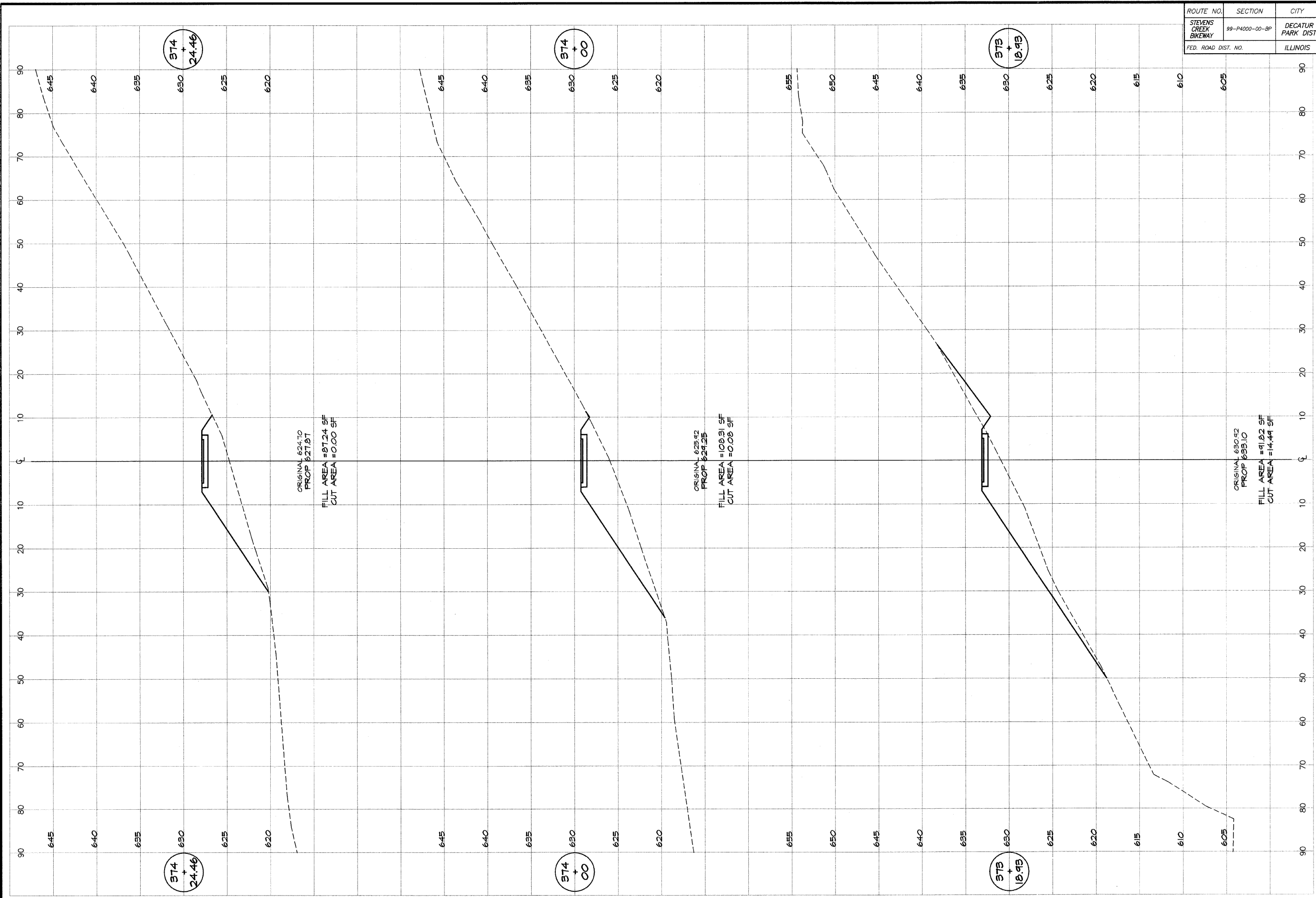
ORIGINAL 635.97  
PROP 655.47  
FILL AREA = 96.54 SF  
CUT AREA = 89.52 SF



DESIGNED	SCALE	REVISIONS
MHP	as noted	
P m/l/s	DATE	NO. BY DATE
XXX	Jan 2004	
XXX	JOB NO. 96099	

**DECATUR PARK DISTRICT**  
STEVENS CREEK BIKEWAY - PHASE I  
CROSS SECTIONS  
CENTER TO SUMMIT

ROUTE NO.	SECTION	CITY	TOTAL SHEETS	SHEET NO.
STEVENS CREEK BIKEWAY	99-P4000-00-BP	DECATUR PARK DIST	145	106
FED. ROAD DIST. NO.	ILLINOIS		PROJECT TE-0007(27)	

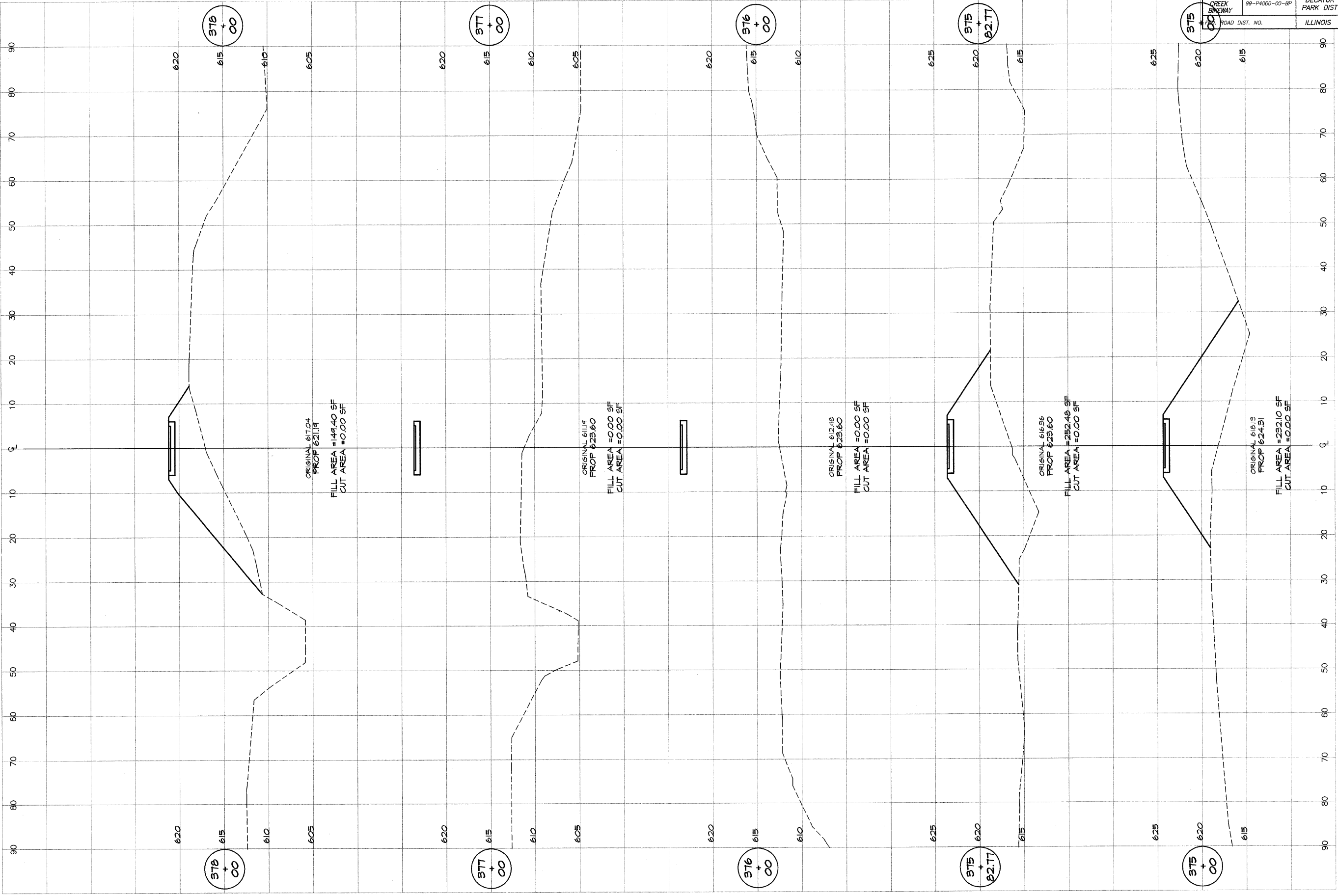


**BARNBRIDGE**  
**GFB**  
**MULLANSKI** & ASSOCIATES, INC.  
 Consulting Engineers  
 1675 SOUTH TAYLORVILLE ROAD  
 DECATUR, ILLINOIS  
 PHONE LICENSE 184-201088

DESIGNED	SCALE	REVISIONS
NHP	as noted	NO. BY DATE
DRWN	DATE	
P mlls	Jan 2004	
FIELD BOOK	JOB NO.	
XXX	99099	

**DECATUR PARK DISTRICT**  
 STEVENS CREEK BIKEWAY - PHASE I  
 CROSS SECTIONS  
 CENTER TO SUMMIT

ROUTE NO.	SECTION	CITY	TOTAL SHEETS	SHEET NO.
STEVENS CREEK BIKEWAY	99-P4000-00-BP	DECATUR PARK DIST	145	107
ROAD DIST. NO.	ILLINOIS		PROJECT TE-0007(27)	

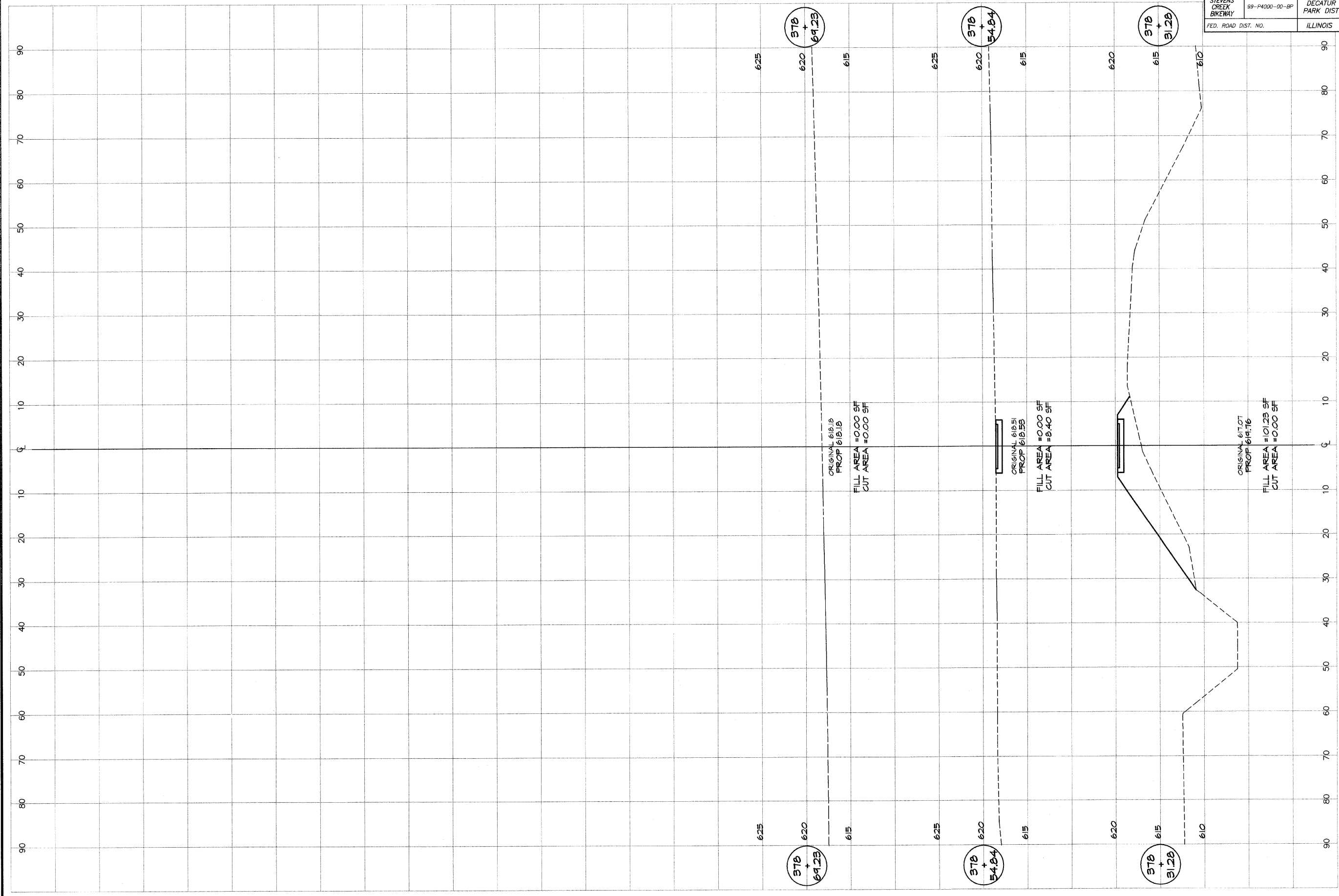


**BATHBRIDGE**  
**G&B**  
**MILANSKI**  
 & ASSOCIATES, INC.  
 Consulting Engineers  
 1875 SOUTH TAYLORVILLE ROAD  
 DECATUR, ILLINOIS 62521-2528

DESIGNED	SCALE	REVISIONS
MHP	as noted	
DATE	DATE	NO.
Jan 2004	Jan 2004	BY
FIELD BOOK	JOB NO.	DATE
XXX	99099	

**DECATUR PARK DISTRICT**  
 STEVENS CREEK BIKEWAY - PHASE I  
 CROSS SECTIONS  
 CENTER TO SUMMIT

ROUTE NO. STEVENS CREEK BIKEWAY	SECTION 99-P4000-00-BP	CITY DECATUR PARK DIST	TOTAL SHEETS 145	SHEET NO. 108
FED. ROAD DIST. NO.		ILLINOIS	PROJECT TE-0007(27)	



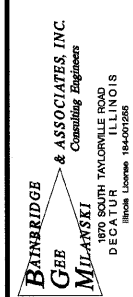
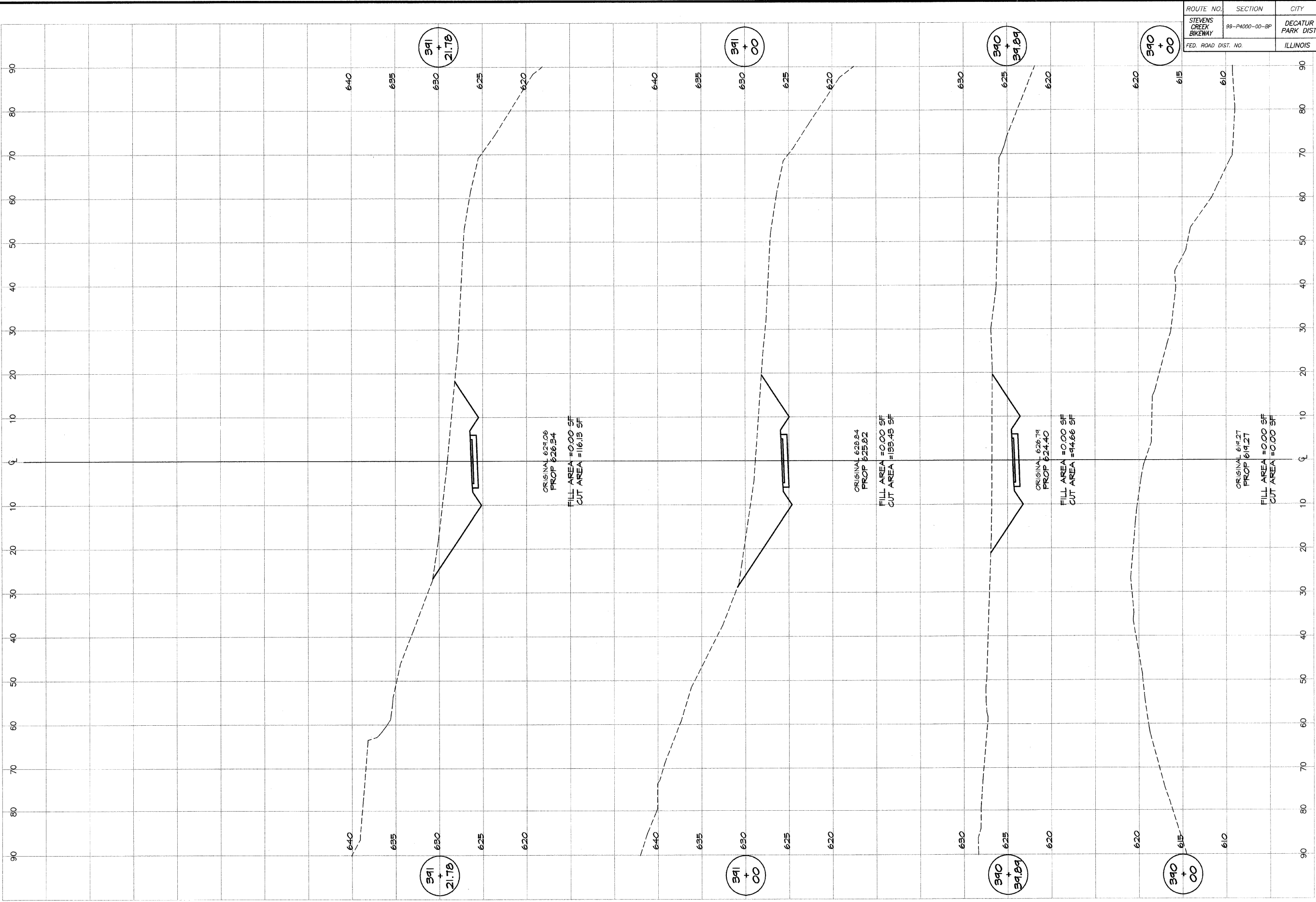
**BATNERIDGE**  
**G&B**  
**MILLARSKI**  
 & ASSOCIATES, INC.  
 Consulting Engineers  
 160 SOUTH TAYLORVILLE ROAD  
 DECATUR, ILLINOIS 62526  
 Professional License 184-001265

DESIGNED	SCALE	REVISIONS
MAP	as noted	NO. BY DATE
DRAWN P. Mills	DATE Jan 2004	
FIELD BOOK XXX	JOB NO. 99099	

**DECATUR PARK DISTRICT**  
 STEVENS CREEK BIKEWAY - PHASE I  
 CROSS SECTIONS  
 CENTER TO SUMMIT



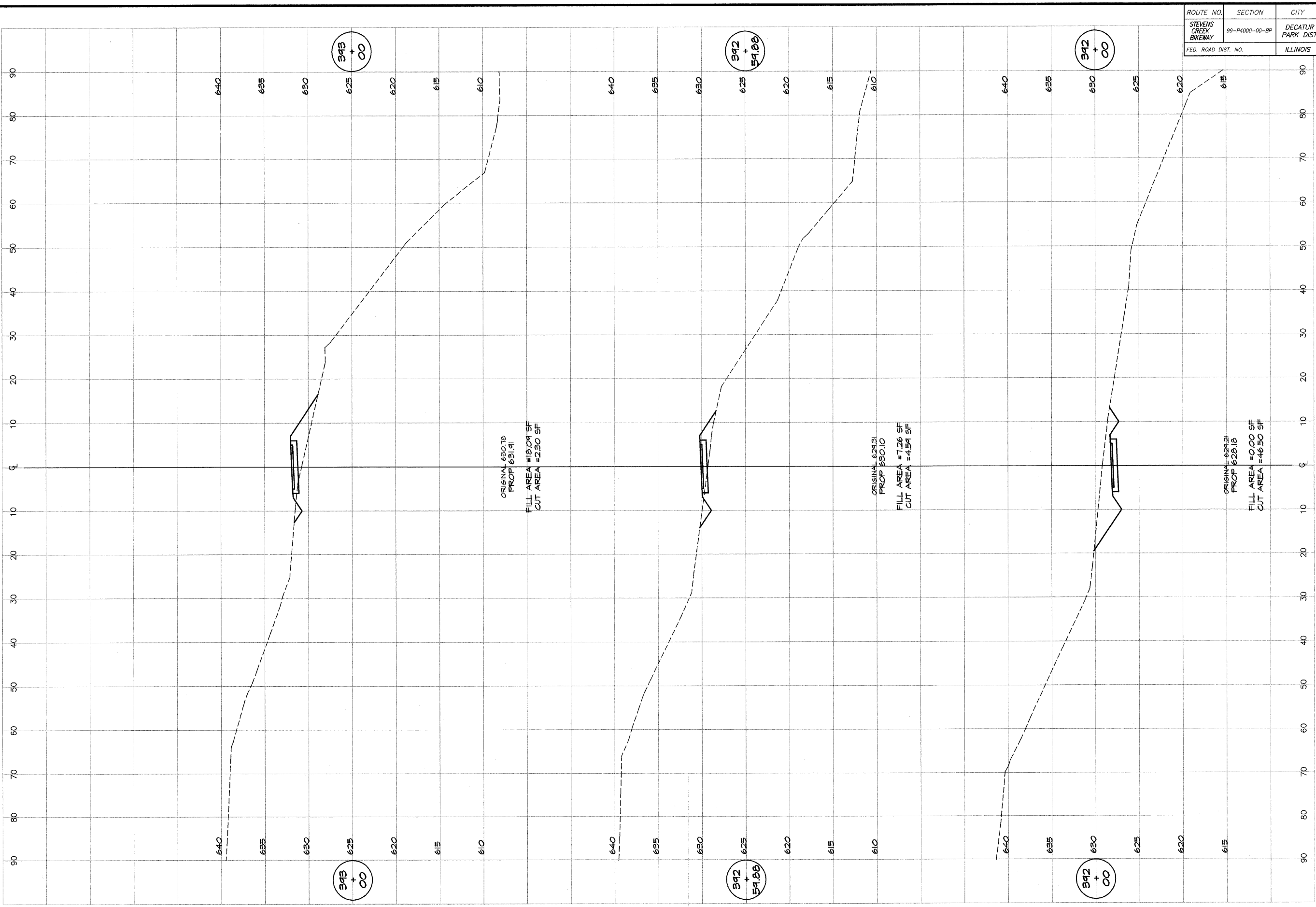
ROUTE NO.	SECTION	CITY	TOTAL SHEETS	SHEET NO.
STEVENS CREEK BIKEWAY	99-P4000-00-BP	DECATUR PARK DIST	145	109
FED. ROAD DIST. NO.	ILLINOIS		PROJECT TE-0007(27)	



DESIGNED		SCALE		REVISIONS	
DATE	BY	NO.	BY	NO.	DATE
1/19/04	MP	as noted			
	DR				
	FIELD BOOK				
	XXX				

**DECATUR PARK DISTRICT**  
 STEVENS CREEK BIKEWAY - PHASE I  
 CROSS SECTIONS  
 HUNT STREET ACCESS

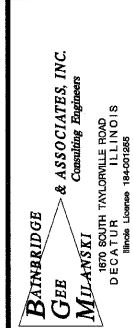
ROUTE NO.	SECTION	CITY	TOTAL SHEETS	SHEET NO.
STEVENS CREEK BIKEWAY	99-P4000-00-BP	DECATUR PARK DIST	145	110
FED. ROAD DIST. NO.	ILLINOIS		PROJECT TE-0007(27)	



ORIGINAL 630.78  
PROP 631.91  
FILL AREA = 18.09 SF  
CUT AREA = 2.80 SF

ORIGINAL 630.10  
PROP 630.10  
FILL AREA = 7.26 SF  
CUT AREA = 4.59 SF

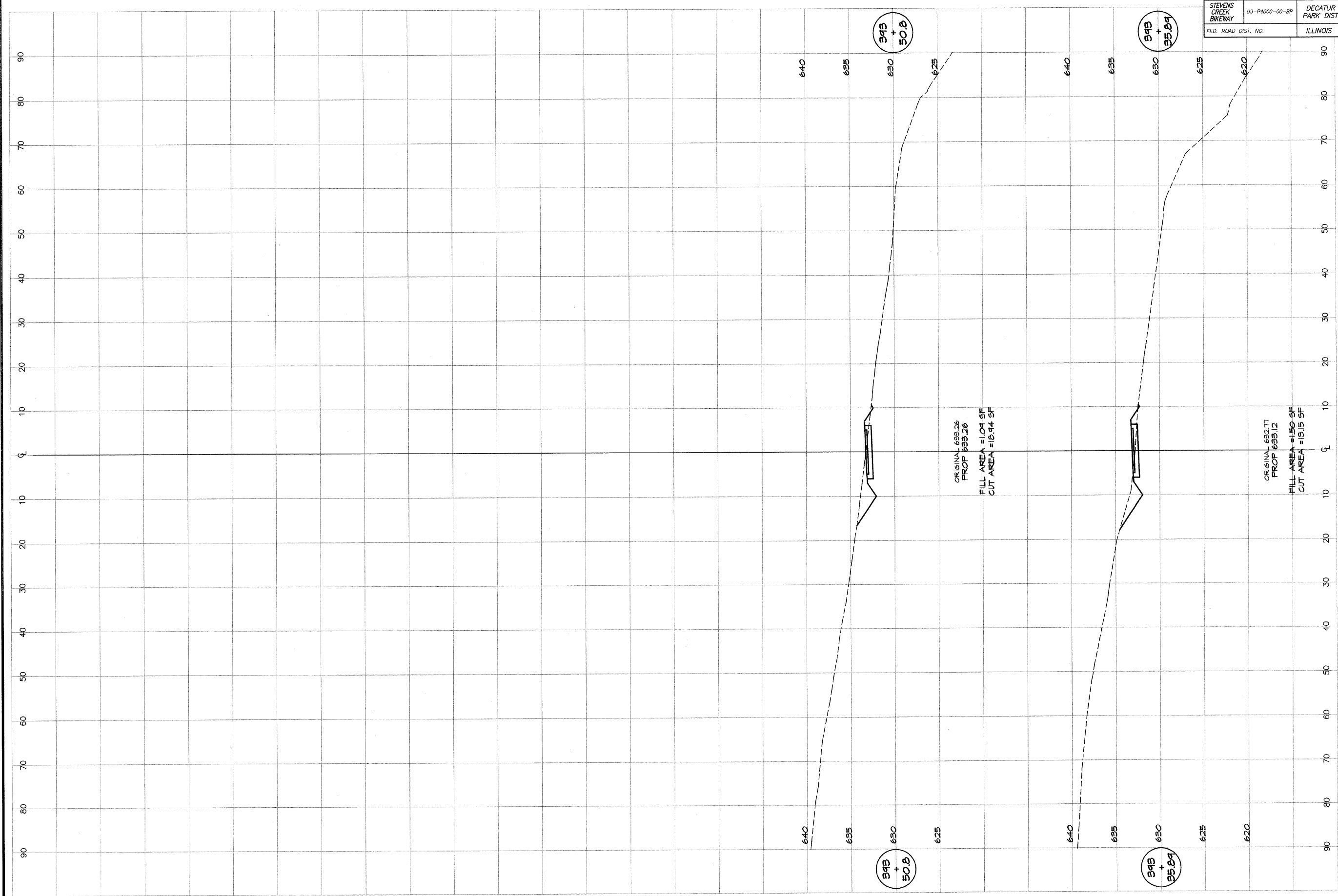
ORIGINAL 629.21  
PROP 628.18  
FILL AREA = 0.00 SF  
CUT AREA = 46.50 SF



DESIGNED	SCALE	REVISIONS
MHP	as noted	NO. BY DATE
DRWN	DATE	
P mll	Jan 2004	
FIELD BOOK	JOB NO.	
XXX	99099	

**DECATUR PARK DISTRICT**  
STEVENS CREEK BIKEWAY - PHASE I  
**CROSS SECTIONS**  
HUNT STREET ACCESS

ROUTE NO. STEVENS CREEK BIKEWAY	SECTION 89-P4000-00-BP	CITY DECATUR PARK DIST	TOTAL SHEETS 145	SHEET NO. 111
FED. ROAD DIST. NO.		ILLINOIS	PROJECT TE-0007(27)	

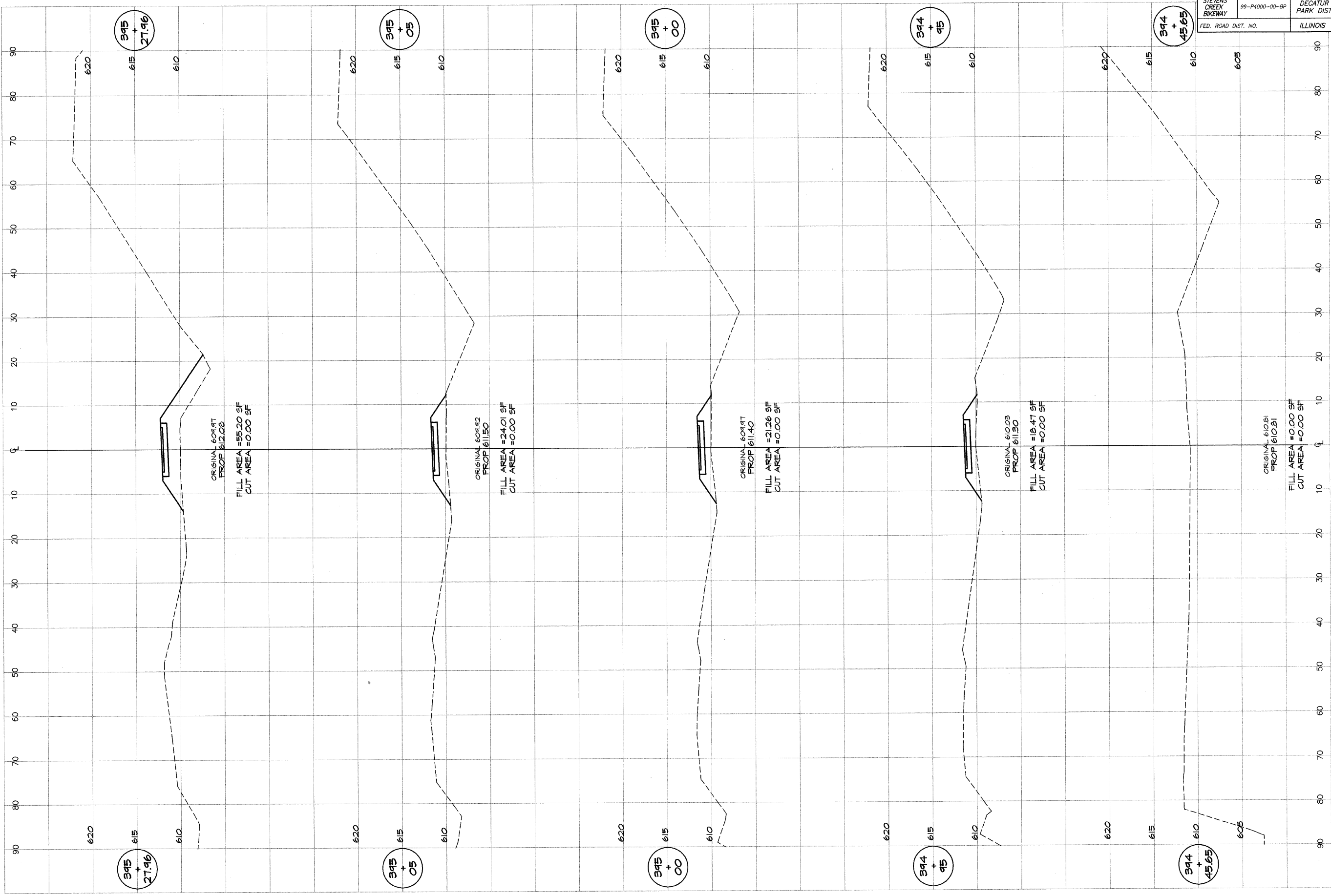


**BATBRIDGE**  
**G&B**  
**MILAWSKI**  
 & ASSOCIATES, INC.  
 Consulting Engineers  
 180 SOUTH TAYLORVILLE ROAD  
 DECATUR, ILLINOIS  
 PHONE NUMBER 848-2128

DESIGNED	SCALE	REVISIONS
MAP	as noted	NO. BY DATE
DRAWN	DATE	
P. Mills	Jan 2004	
FIELD BOOK	JOB NO.	
XXX	91099	

**DECATUR PARK DISTRICT**  
 STEVENS CREEK BIKEWAY - PHASE I  
 CROSS SECTIONS  
 HUNT STREET ACCESS

ROUTE NO.	SECTION	CITY	TOTAL SHEETS	SHEET NO.
STEVENS CREEK BIKEWAY	99-P4000-00-BP	DECATUR PARK DIST	145	112
FED. ROAD DIST. NO.	ILLINOIS		PROJECT TE-0007(27)	

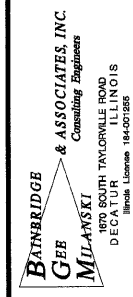
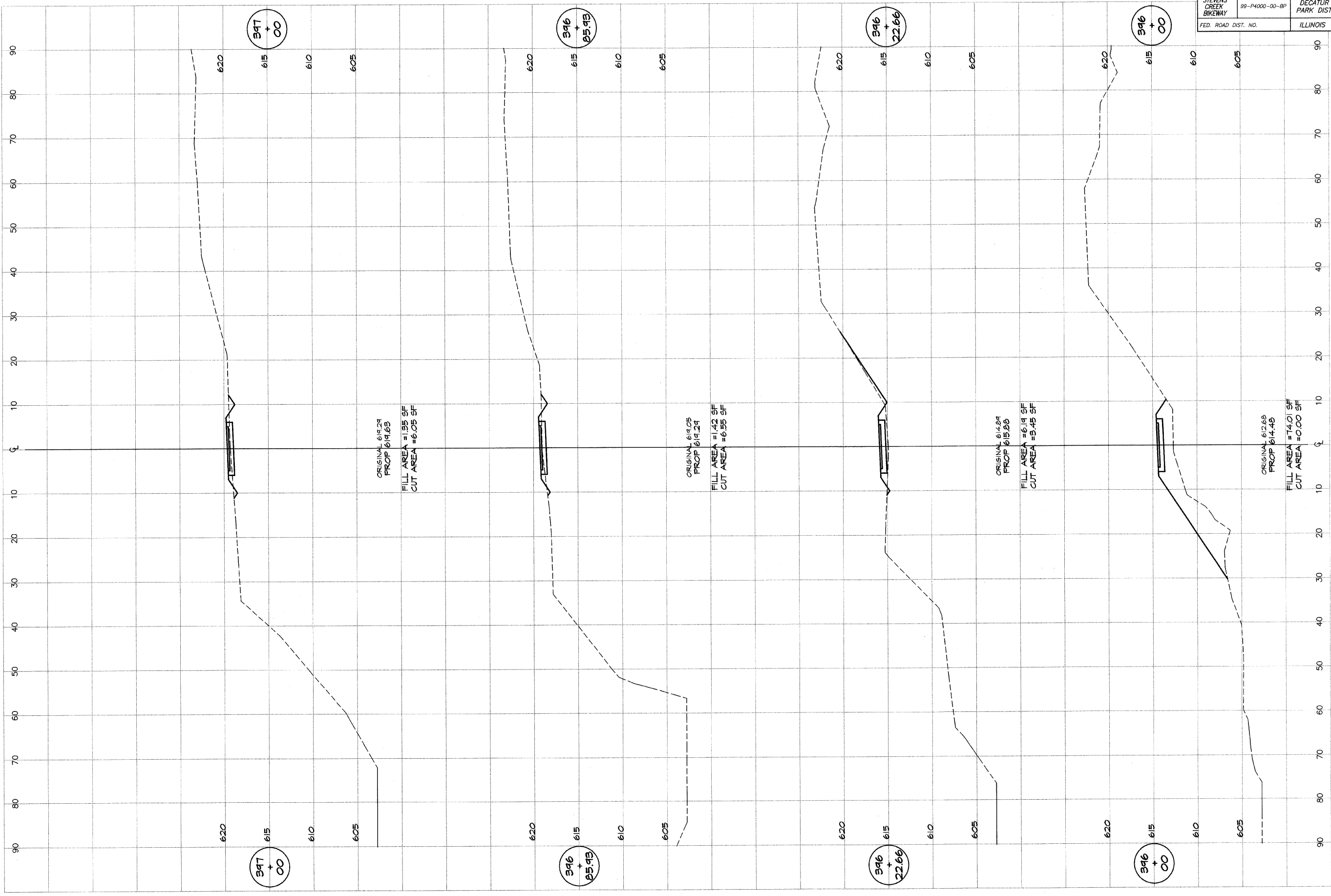


**BATNBRIDGE**  
**GRE**  
**MILANSKI**  
 & ASSOCIATES, INC.  
 Consulting Engineers  
 180 SOUTH TAYLORVILLE ROAD  
 DECATUR ILLINOIS  
 62526

DESIGNED	SCALE	REVISIONS
MWP	as noted	NO. BY DATE
DRWN	DATE	
P	JAN 2004	
FIELD BOOK	JOB NO.	
XXX	91099	

**DECATUR PARK DISTRICT**  
 STEVENS CREEK BIKEWAY - PHASE I  
 CROSS SECTIONS  
 RAVINA PARK ROAD ACCESS

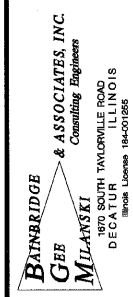
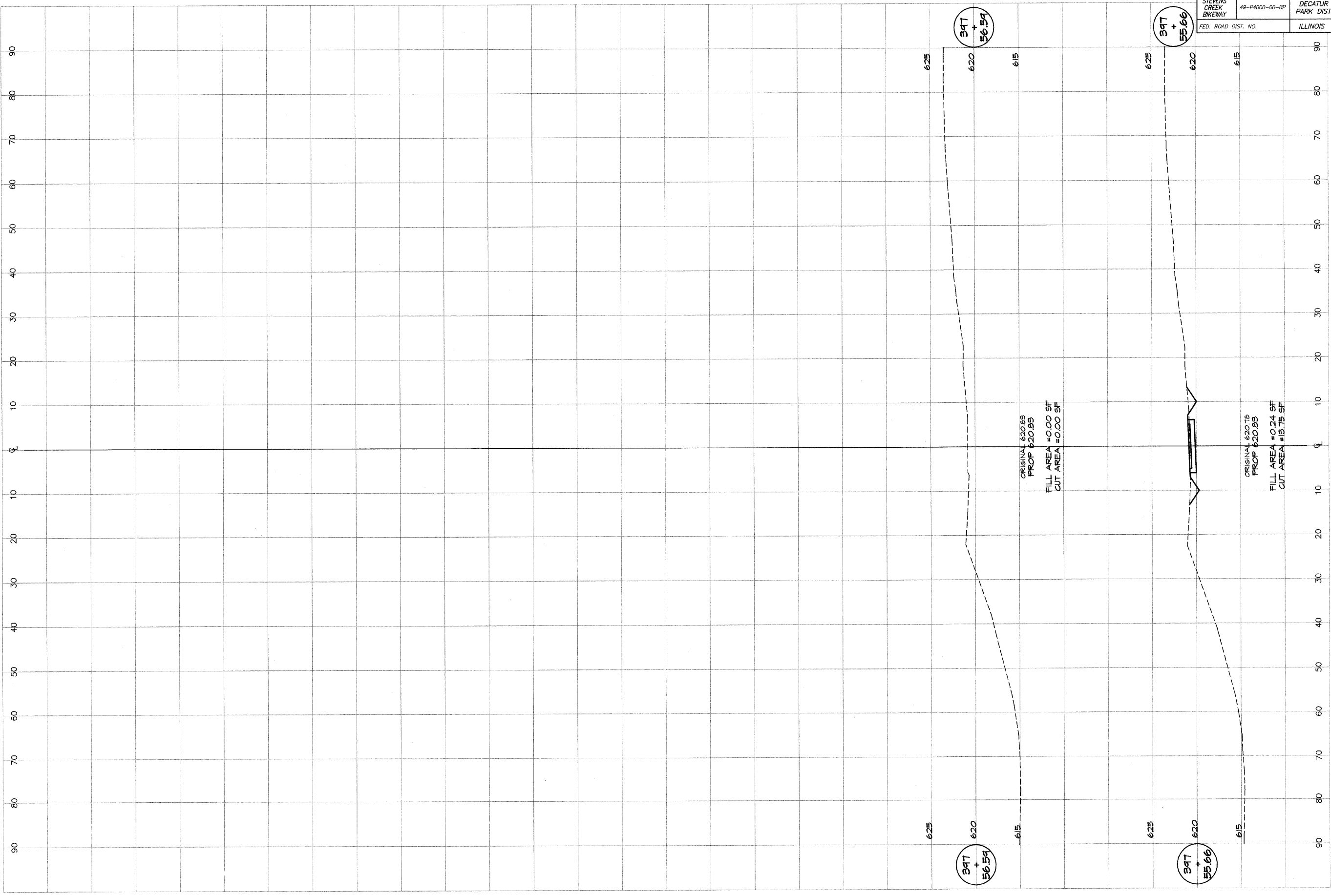
ROUTE NO.	SECTION	CITY	TOTAL SHEETS	SHEET NO.
STEVENS CREEK BIKEWAY	99-P4000-00-BP	DECATUR PARK DIST	145	113
FED. ROAD DIST. NO.	ILLINOIS		PROJECT TE-0007(27)	



DESIGNED	SCALE	REVISIONS
MAP	AS NOTED	NO. BY DATE
P Mills	JAN 2004	
FIELD BOOK	JOB NO. 99099	
XXX		

**DECATUR PARK DISTRICT**  
 STEVENS CREEK BIKEWAY - PHASE I  
 CROSS SECTIONS  
 RAVINA PARK ROAD ACCESS

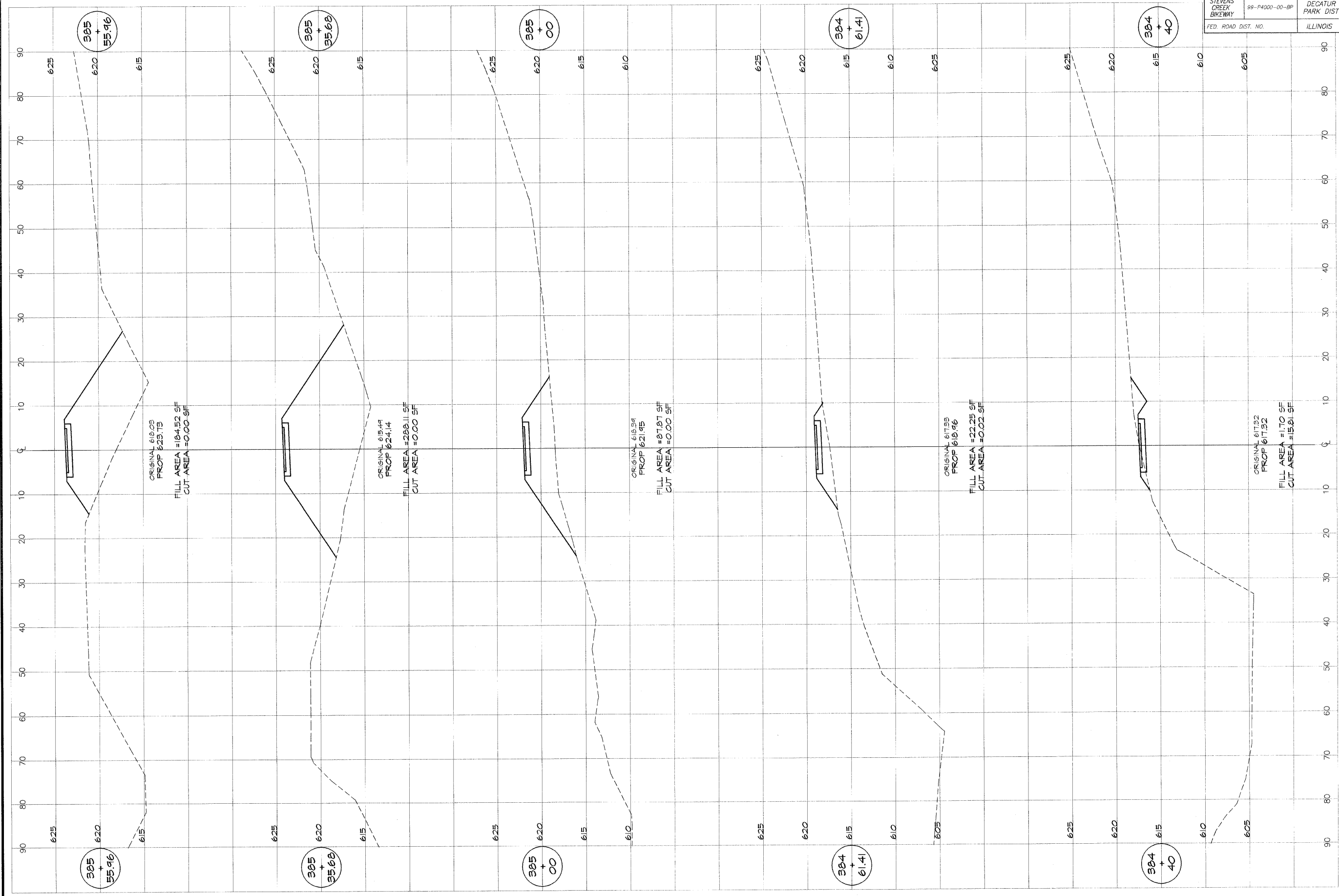
ROUTE NO. STEVENS CREEK BIKEWAY	SECTION 49-P4000-00-BP	CITY DECATUR PARK DIST	TOTAL SHEETS 145	SHEET NO. 114
FED. ROAD DIST. NO.		ILLINOIS	PROJECT TE-00D7(27)	



DESIGNED		SCALE		REVISIONS	
MAP	DATE	AS NOTED	NO.	BY	DATE
p. millis		as noted			
FIELD BOOK		DATE			
XXX		JAN 2004			
		JOB NO.			
		99099			

**DECATUR PARK DISTRICT**  
 STEVENS CREEK BIKEWAY - PHASE I  
 CROSS SECTIONS  
 RAVINA PARK ROAD ACCESS

ROUTE NO.	SECTION	CITY	TOTAL SHEETS	SHEET NO.
STEVENS CREEK BIKEWAY	99-P4000-00-BP	DECATUR PARK DIST	145	115
FED. ROAD DIST. NO.	ILLINOIS		PROJECT TE-0007(27)	

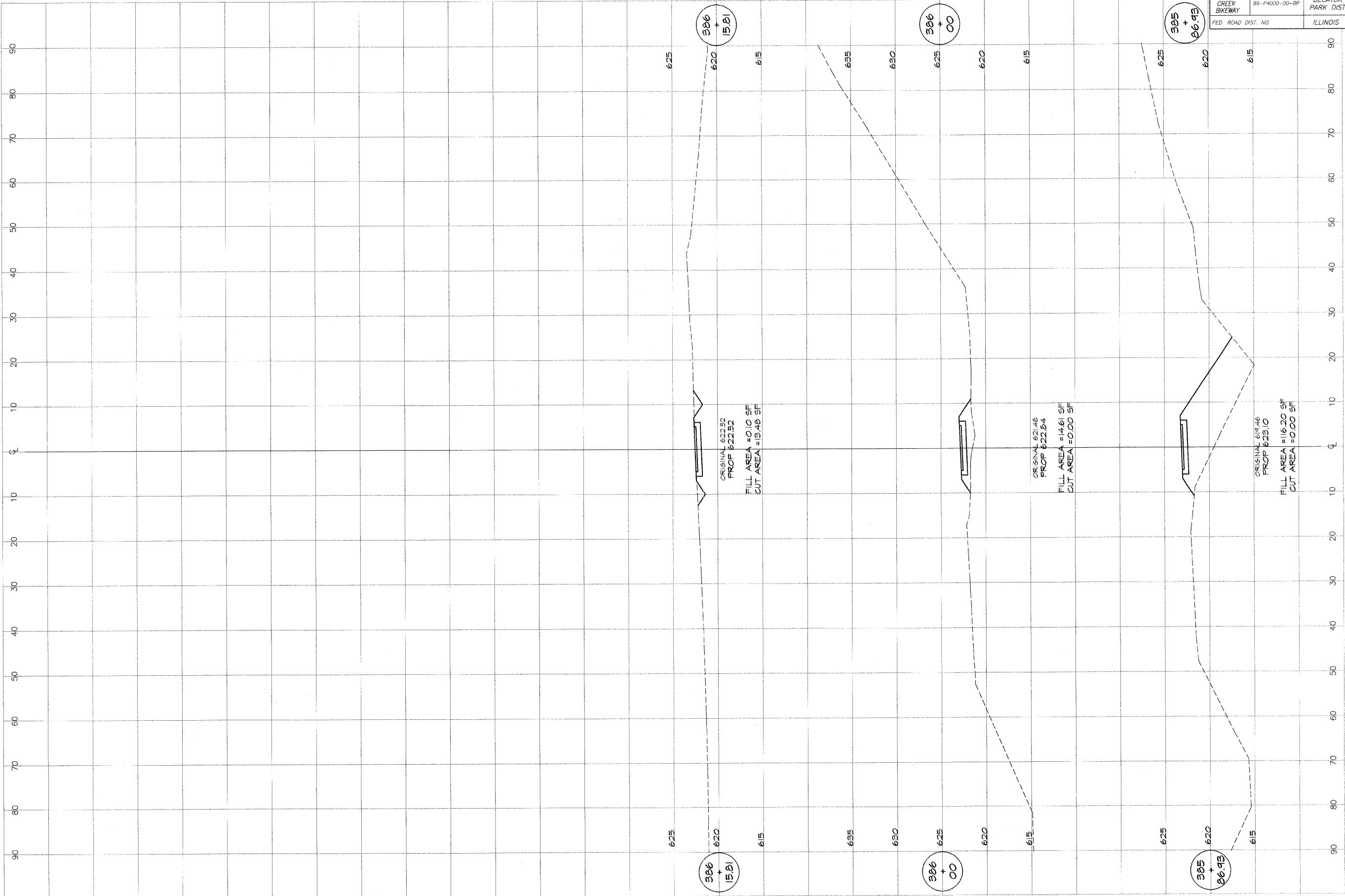


**BATNEBRIDGE**  
**G&E**  
**MILLANSKI**  
 & ASSOCIATES, INC.  
 Consulting Engineers  
 160 SOUTH TAYLORVILLE ROAD  
 DECATUR, ILLINOIS 62526  
 License No. 184-007268

DESIGNED	SCALE	REVISIONS
MHP	as noted	NO. BY DATE
P. Mills	DATE	
FIELD BOOK	JOB NO.	
XXXX	99099	

**DECATUR PARK DISTRICT**  
 STEVENS CREEK BIKEWAY - PHASE I  
 CROSS SECTIONS  
 SUMMIT AVENUE ACCESS

ROUTE NO.	SECTION	CITY	TOTAL SHEETS	SHEET NO.
STEVENS CREEK BIKEWAY	99-P4000-00-BP	DECATUR PARK DIST	145	116
FED. ROAD DIST. NO.	ILLINOIS		PROJECT TE-0007(27)	



**BATBRIDGE MILANSKI GEB**  
 & ASSOCIATES, INC.  
 Consulting Engineers  
 1870 SOUTH TAYLORVILLE ROAD  
 DECATUR, ILLINOIS 62521

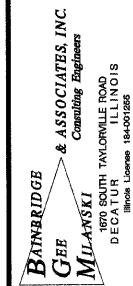
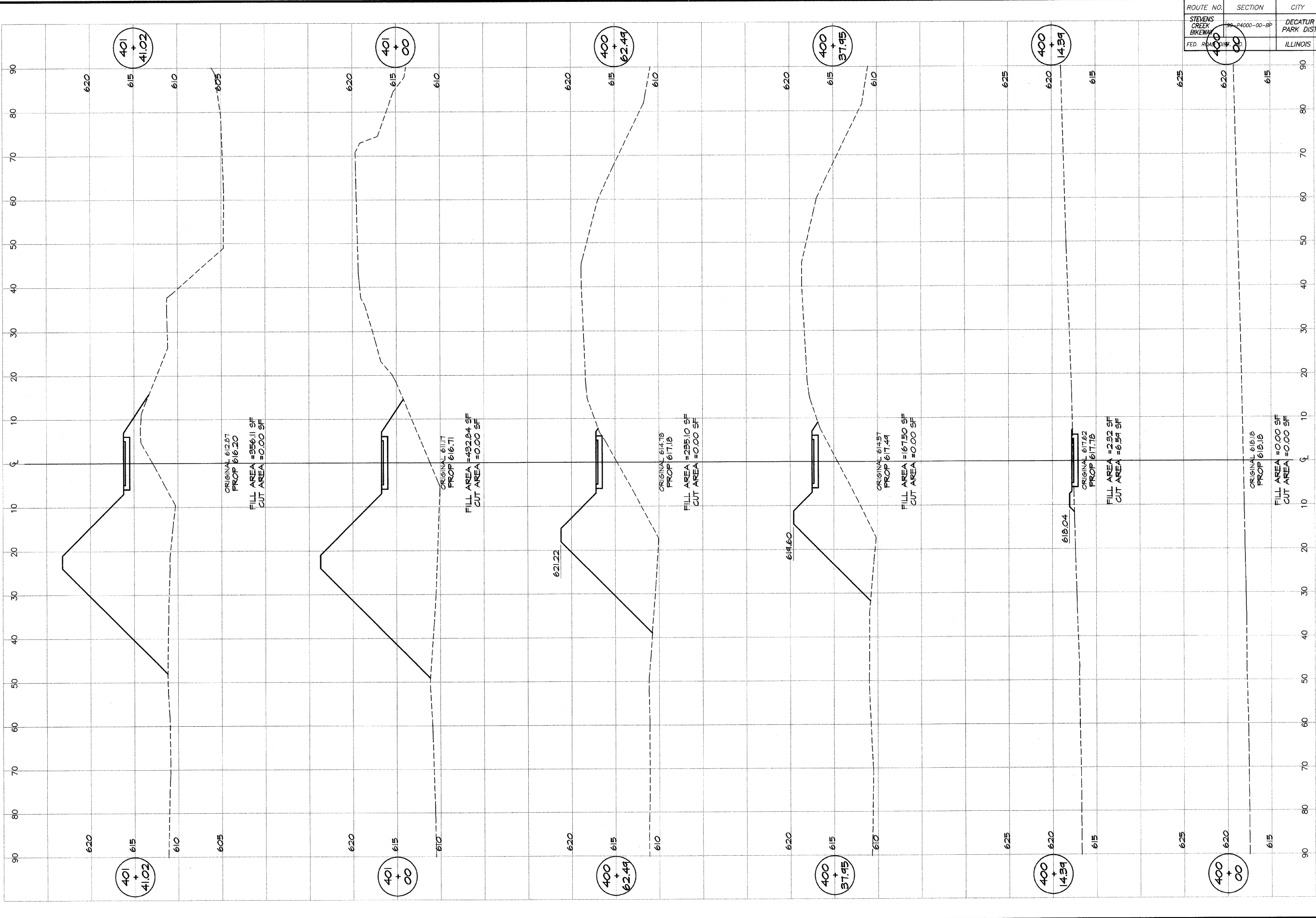
REVISIONS	NO.	BY	DATE

DESIGNED	MMP	SCALE	as noted
DRAWN	P. Mills	DATE	Jan 2004
FIELD BOOK	XXX	JOB NO.	94099
XXX			

**DECATUR PARK DISTRICT**  
 STEVENS CREEK BIKEWAY - PHASE I  
 CROSS SECTIONS  
 SUMMIT AVENUE ACCESS



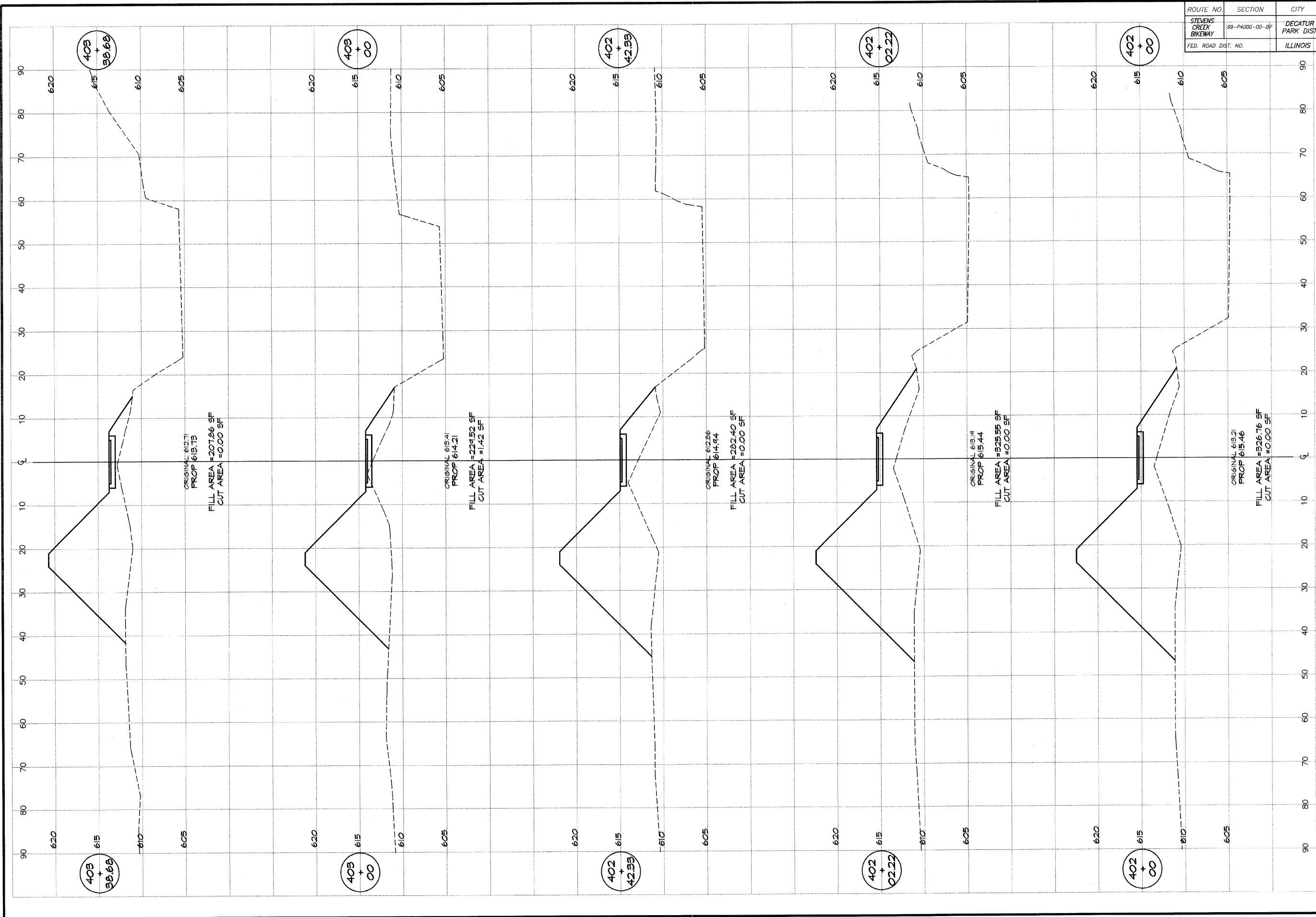
ROUTE NO.	SECTION	CITY	TOTAL SHEETS	SHEET NO.
STEVENS CREEK BIKEWAY	95-P400-00-BP	DECATUR PARK DIST	145	117
FED. ROAD DIST.		ILLINOIS	PROJECT TE-0007(27)	



DESIGNED	SCALE	REVISIONS
AMP	as noted	NO. BY DATE
DRWN	DATE	
P. Mills	Jan 2004	
FIELD BOOK	JOB NO.	
XXX	99099	

**DECATUR PARK DISTRICT**  
STEVENS CREEK BIKEWAY - PHASE I  
CROSS SECTIONS  
SUMMIT TO GREENDELL

ROUTE NO.	SECTION	CITY	TOTAL SHEETS	SHEET NO.
STEVENS CREEK BIKEWAY	99-P4000-00-BP	DECATUR PARK DIST	145	118
FED. ROAD DIST. NO.		ILLINOIS	PROJECT TE-00D7(27)	

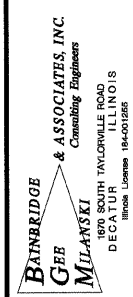
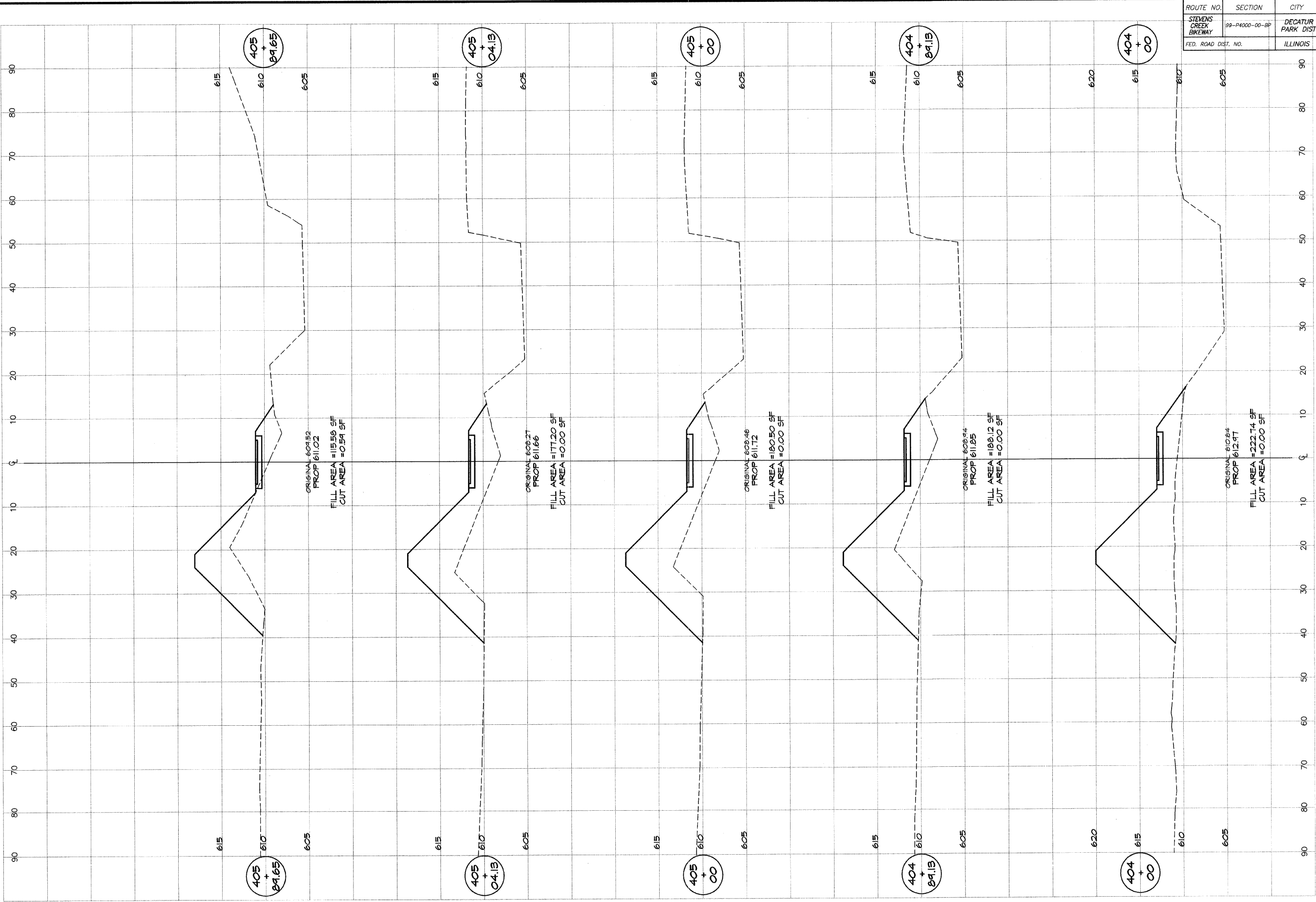


**BATNBRIDGE**  
**GEE**  
**MILANSKI**  
 & ASSOCIATES, INC.  
 Consulting Engineers  
 100 SOUTH TAYLORVILLE ROAD  
 DECATUR, ILLINOIS 62526  
 Phone: (618) 282-1888

DESIGNED	SCALE	REVISIONS
MAP	As noted	NO. BY DATE
DRAWN	DATE	
P. Mills	Jan 2004	
FIELD BOOK	JOB NO.	
XXX	99099	

**DECATUR PARK DISTRICT**  
 STEVENS CREEK BIKEWAY - PHASE I  
 CROSS SECTIONS  
 SUMMIT TO GREENDELL

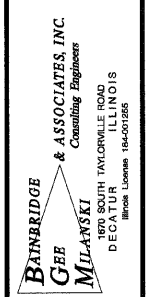
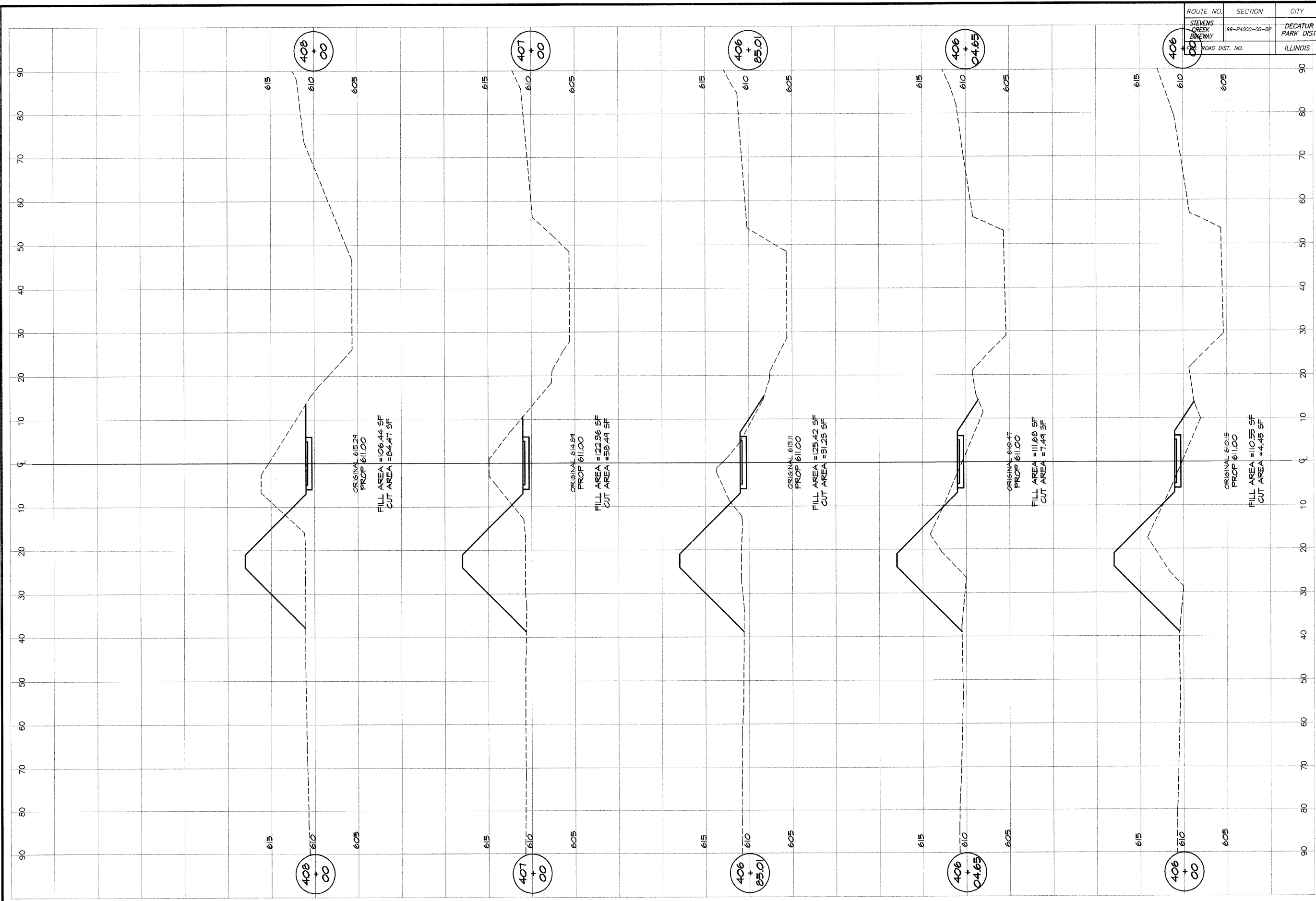
ROUTE NO.	SECTION	CITY	TOTAL SHEETS	SHEET NO.
STEVENS CREEK BIKEWAY	88-P4000-00-BP	DECATUR PARK DIST	145	119
FED. ROAD DIST. NO.		ILLINOIS	PROJECT TE-0007(27)	



DESIGNED	SCALE	REVISIONS
MHP	as noted	NO. BY DATE
DRWN	DATE	
P. mills	Jan 2004	
FIELD BOOK	JOB NO.	
XXX	94099	

**DECATUR PARK DISTRICT**  
 STEVENS CREEK BIKEWAY - PHASE I  
 CROSS SECTIONS  
 SUMMIT TO GREENDELL

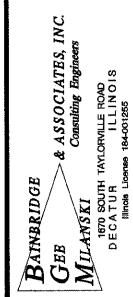
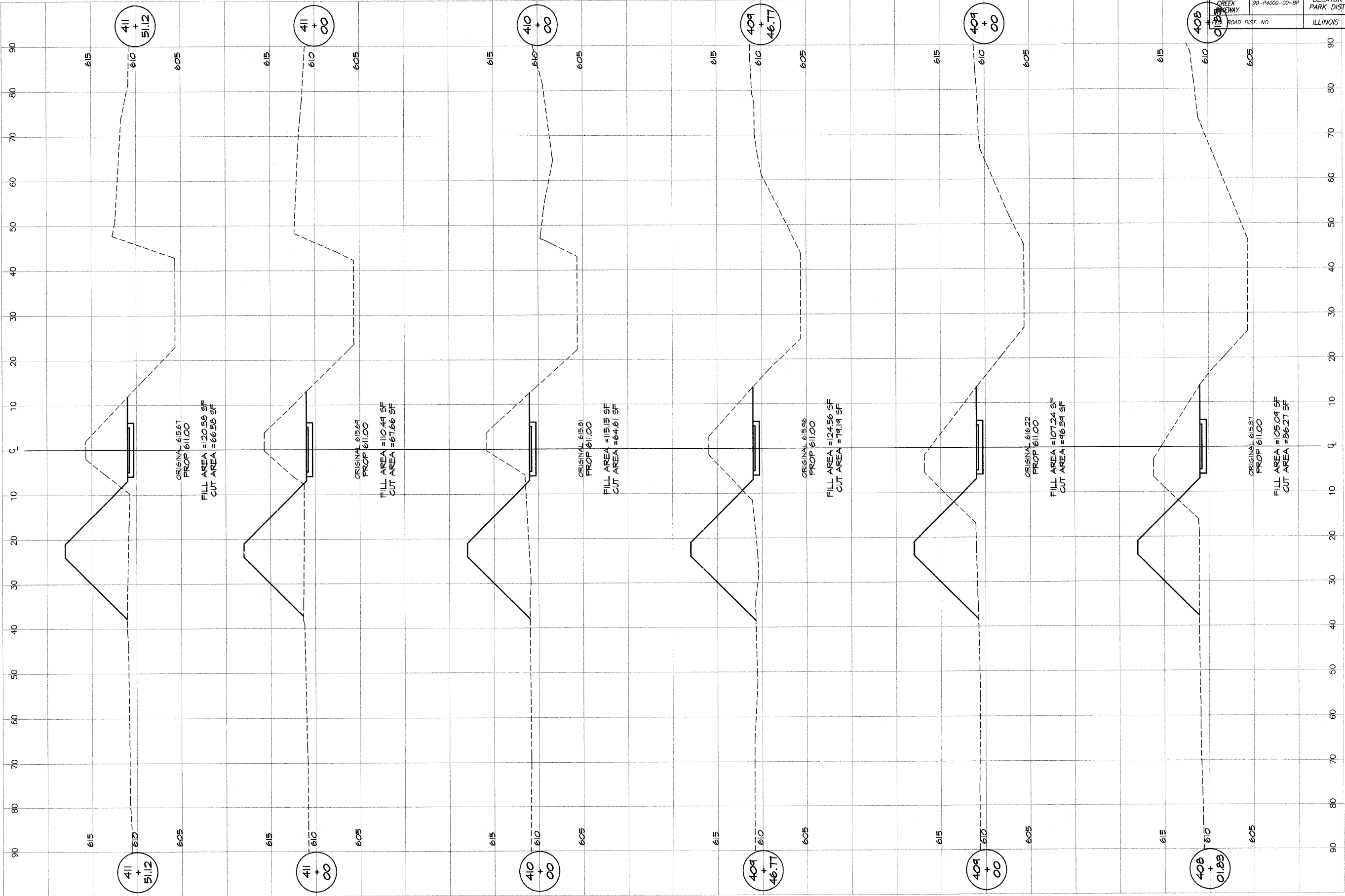
ROUTE NO.	SECTION	CITY	TOTAL SHEETS	SHEET NO.
STEVENS CREEK BIKEWAY	88-P4000-00-BP	DECATUR PARK DIST	145	120
ROAD DIST. NO.	ILLINOIS		PROJECT TE-0007(27)	



DESIGNED		SCALE		REVISIONS	
DATE	BY	NO.	BY	NO.	DATE
Jan 2004					

**DECATUR PARK DISTRICT**  
 STEVENS CREEK BIKEWAY - PHASE I  
 CROSS SECTIONS  
 SUMMIT TO GREENDELL

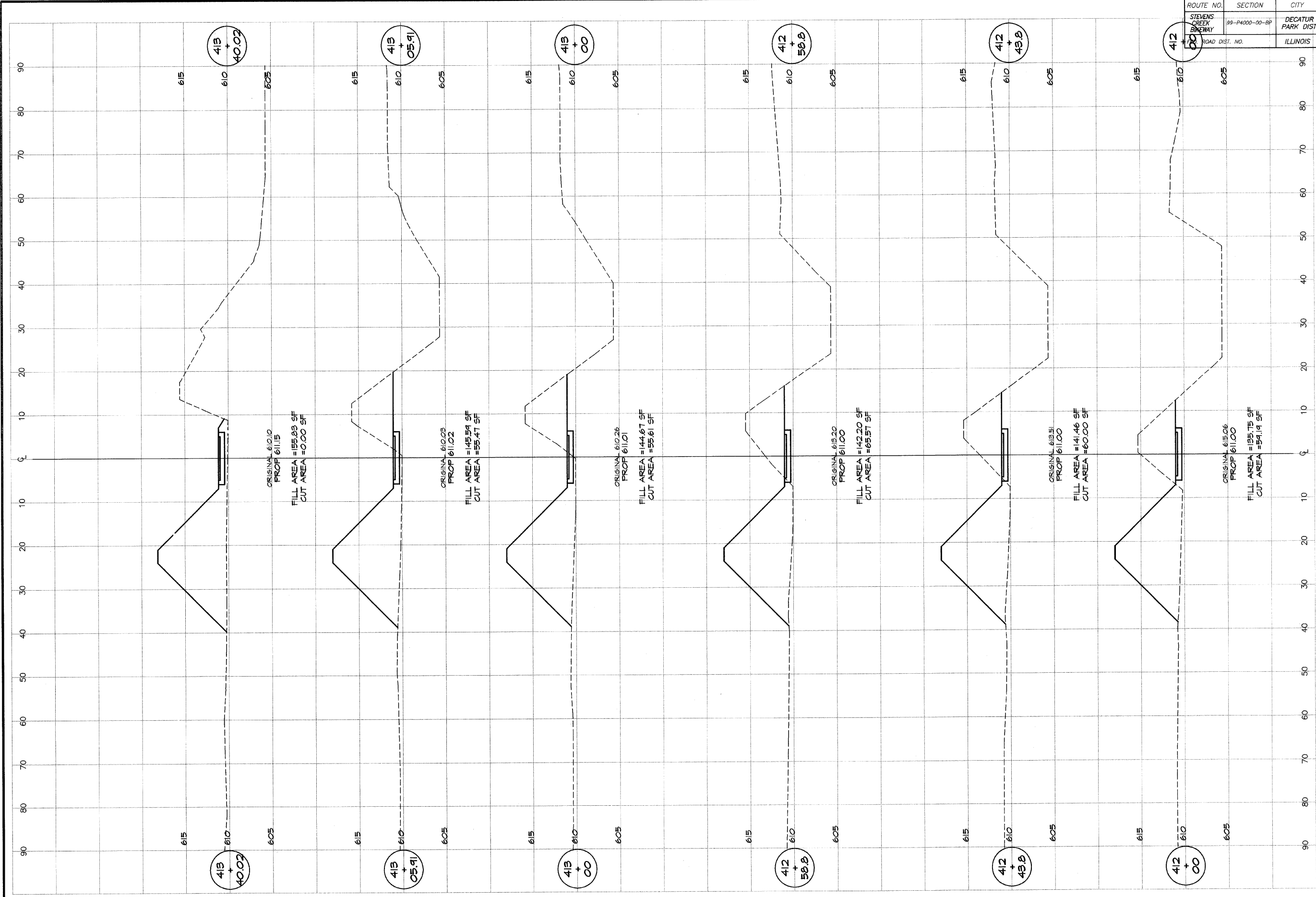
ROUTE NO.	SECTION	CITY	TOTAL SHEETS	SHEET NO.
STEVENS CREEK BIKEWAY	99-P4000-00-BP	DECATUR PARK DIST	145	120A
ROAD DIST. NO.	ILLINOIS		PROJECT TE-0007(27)	



DESIGNED	SCALE	REVISIONS
MAP	as noted	NO. BY DATE
DRAWN	DATE	
P. Mills	Jan 2004	
FIELD BOOK	JOB NO.	
XXX	92099	

**DECATUR PARK DISTRICT**  
 STEVENS CREEK BIKEWAY - PHASE I  
 CROSS SECTIONS  
 SUMMIT TO GREENDELL

ROUTE NO.	SECTION	CITY	TOTAL SHEETS	SHEET NO.
STEVENS CREEK BIKEWAY	99-P4000-00-BP	DECATUR PARK DIST	145	120B
ROAD DIST. NO.	ILLINOIS		PROJECT TE-00D7(27)	

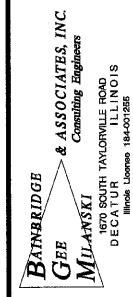
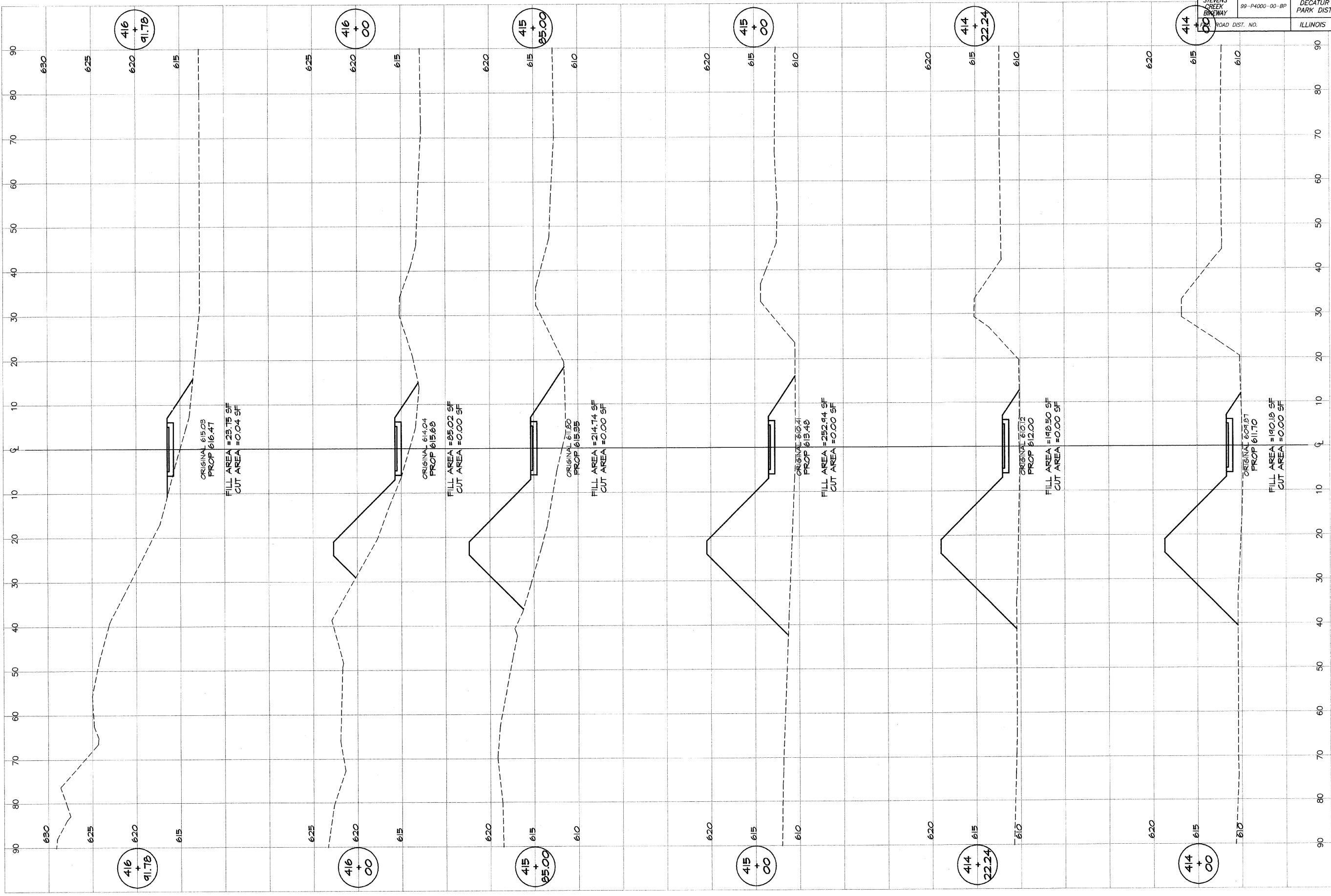


**BARNARD & ASSOCIATES, INC.**  
**GBE**  
**MILANSKI**  
 Consulting Engineers  
 1670 SOUTH TAYLORVILLE ROAD  
 DECATUR, ILLINOIS  
 62526-1808

DESIGNED	SCALE	REVISIONS
MHP	as noted	NO. BY DATE
DRWN		
P		
FIELD BOOK		
XXX		

**DECATUR PARK DISTRICT**  
 STEVENS CREEK BIKEWAY - PHASE I  
 CROSS SECTIONS  
 SUMMIT TO GREENDELL

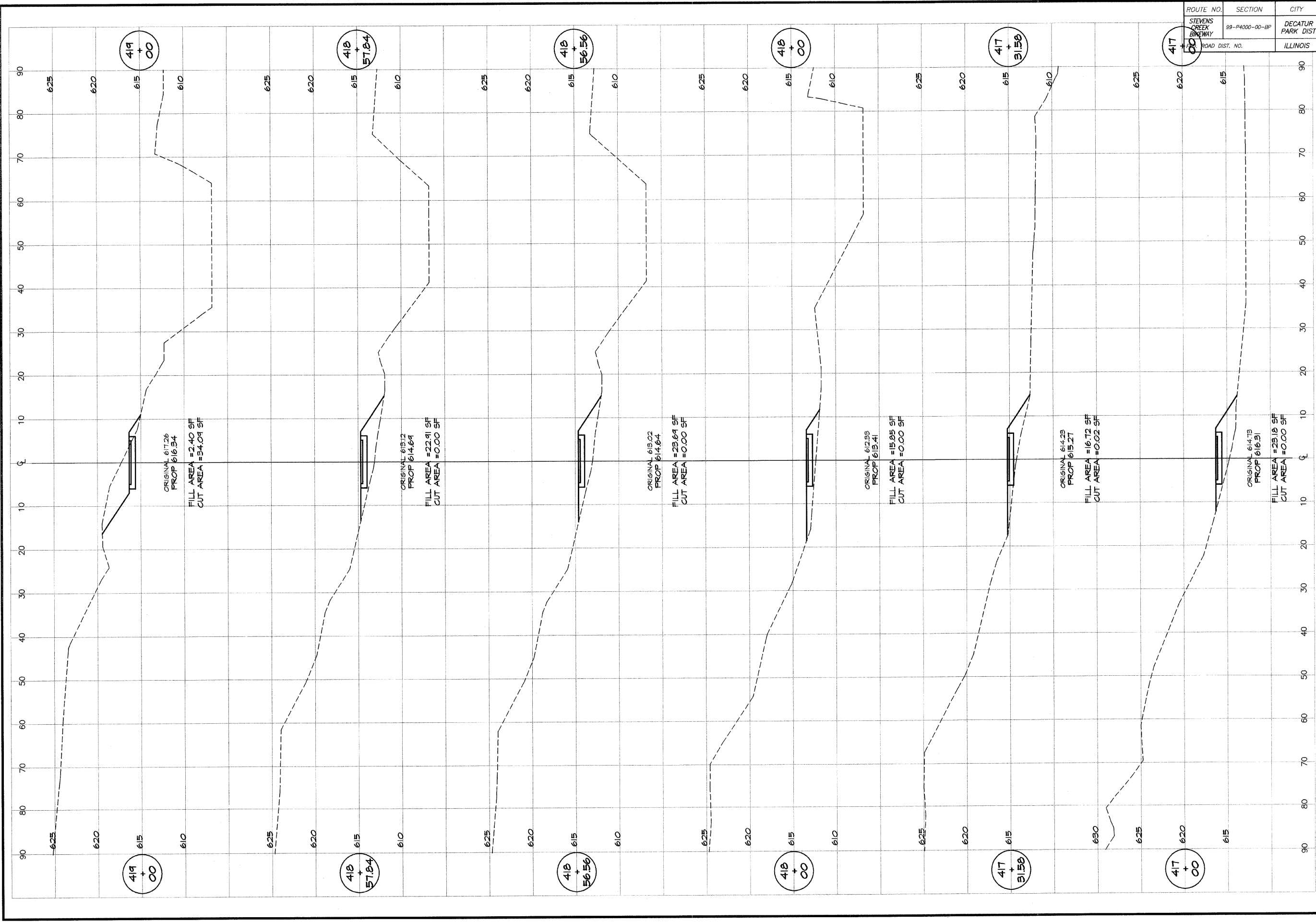
ROUTE NO. STEVENS CREEK BIKEWAY	SECTION 99-P4000-00-BP	CITY DECATUR PARK DIST	TOTAL SHEETS 145	SHEET NO. 121
ROAD DIST. NO.		ILLINOIS	PROJECT TE-0007(27)	



DESIGNED	SCALE	REVISIONS
MHP	as noted	NO. BY DATE
DRAWN	DATE	
P Mills	Jan 2004	
FIELD BOOK	JOB NO.	
XXX	91099	

**DECATUR PARK DISTRICT**  
STEVENS CREEK BIKEWAY - PHASE I  
CROSS SECTIONS  
SUMMIT TO GREENDELL

ROUTE NO. STEVENS CREEK BIKEWAY	SECTION 89-P4000-00-BP	CITY DECATUR PARK DIST	TOTAL SHEETS 145	SHEET NO. 122
ROAD DIST. NO.		ILLINOIS	PROJECT TE-0007(27)	



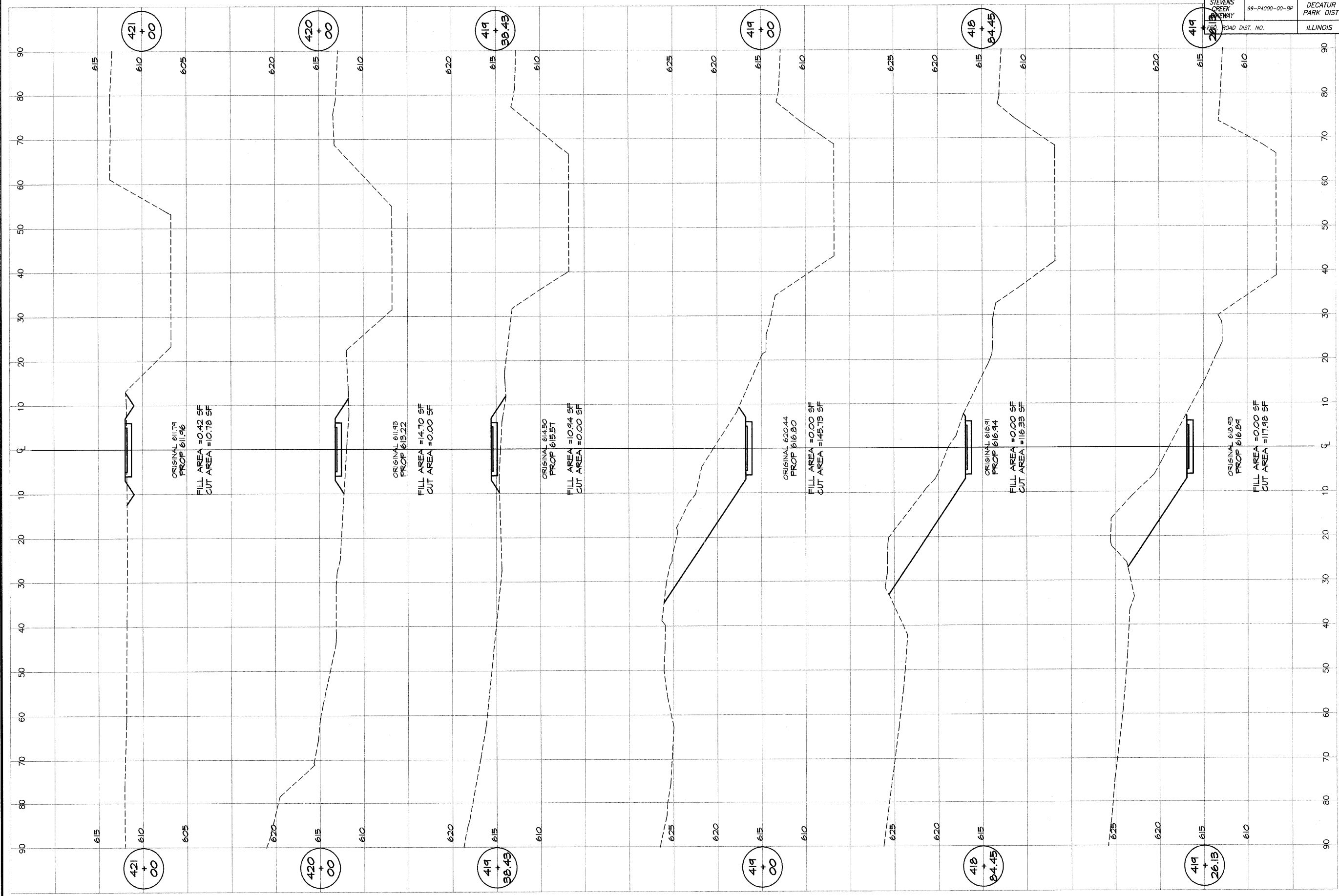
**BATBRIDGE**  
**G&E**  
**MILANSKI**  
 & ASSOCIATES, INC.  
 Consulting Engineers  
 100 SOUTH TAYLORVILLE ROAD  
 DECATUR, ILLINOIS 62521-2585

DESIGNED	SCALE	REVISIONS
MHP	as noted	NO. BY DATE
P Mills	DATE Jan 2004	
FIELD BOOK	JOB NO. 99099	
XXXX		

**DECATUR PARK DISTRICT**  
 STEVENS CREEK BIKEWAY - PHASE I  
 CROSS SECTIONS  
 SUMMIT TO GREENDELL



ROUTE NO.	SECTION	CITY	TOTAL SHEETS	SHEET NO.
STEVENS CREEK BIKEWAY	99-P4000-00-BP	DECATUR PARK DIST	145	123
ROAD DIST. NO.	ILLINOIS		PROJECT TE-0007(27)	



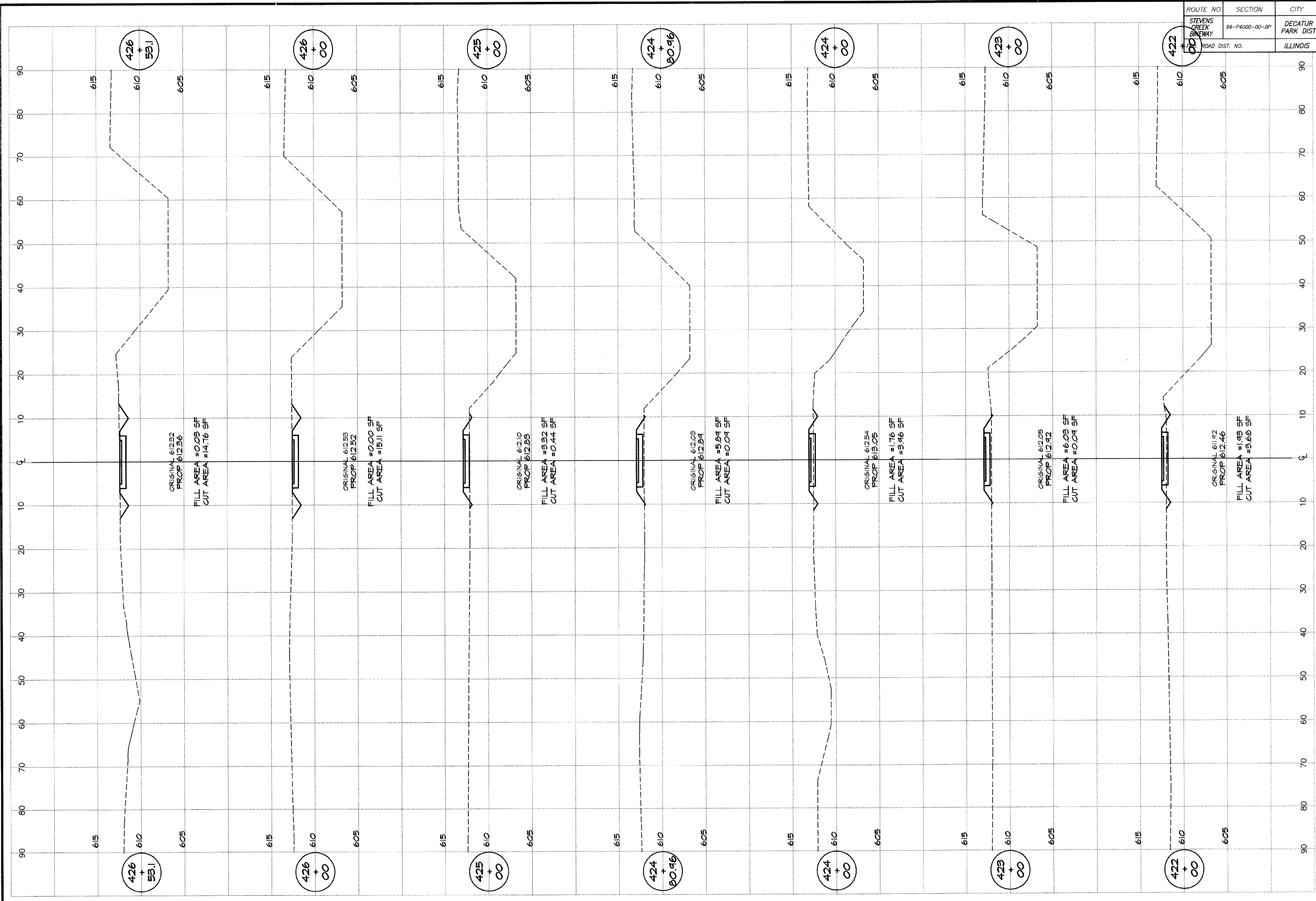
**BATHBRIDGE**  
**G&B**  
**MILANSKI**  
 & ASSOCIATES INC.  
 Consulting Engineers  
 1870 SOUTH TAYLORVILLE ROAD  
 DECATUR, ILLINOIS 62521-2588  
 Phone: 314-402-2588

REVISIONS	NO.	BY	DATE

DESIGNED	MAP	SCALE	as noted
DRAWN	P. Mills	DATE	Jan 2004
FIELD BOOK	XXX	JOB NO.	99099

**DECATUR PARK DISTRICT**  
 STEVENS CREEK BIKEWAY - PHASE I  
 CROSS SECTIONS  
 SUMMIT TO GREENDELL

ROUTE NO.	SECTION	CITY	TOTAL SHEETS	SHEET NO.
STEVENS CREEK BIKEWAY	89-P4000-00-BP	DECATUR PARK DIST	145	124
ROAD DIST. NO.	ILLINOIS		PROJECT TE-0007(27)	

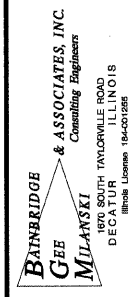
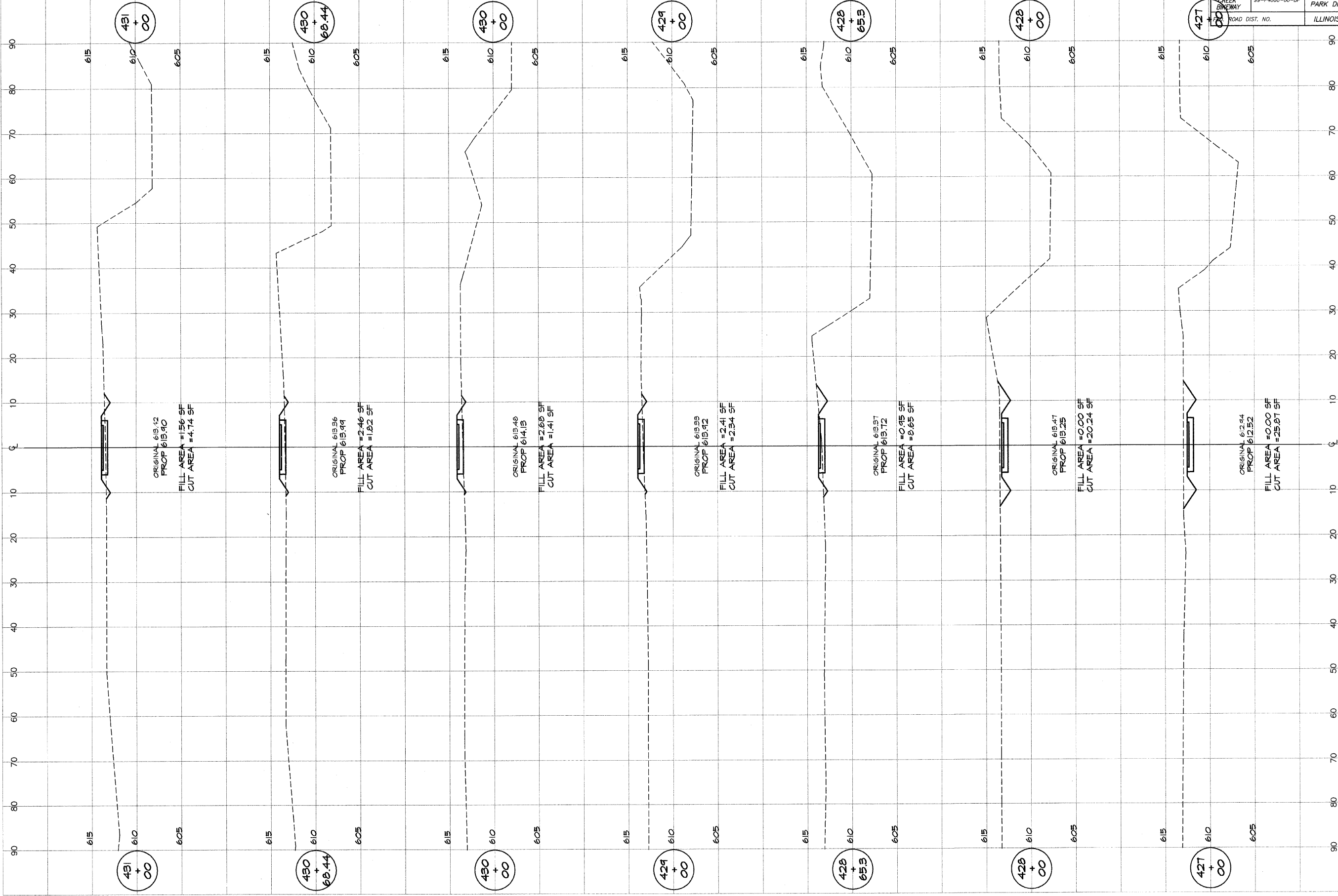


**BATNBRIDGE**  
**G&B**  
**MILATYSKI**  
 & ASSOCIATES INC.  
 Consulting Engineers  
 180 SOUTH TAYLORVILLE ROAD  
 DECATUR, ILLINOIS 62526  
 Phone: 314-201-2285

DESIGNED	SCALE	REVISIONS
MHP	as noted	NO.   BY   DATE
P. Mills	DATE	
FIELD BOOK	Job No.	
XXX	95099	

**DECATUR PARK DISTRICT**  
 STEVENS CREEK BIKEWAY - PHASE I  
 CROSS SECTIONS  
 SUMMIT TO GREENDELL

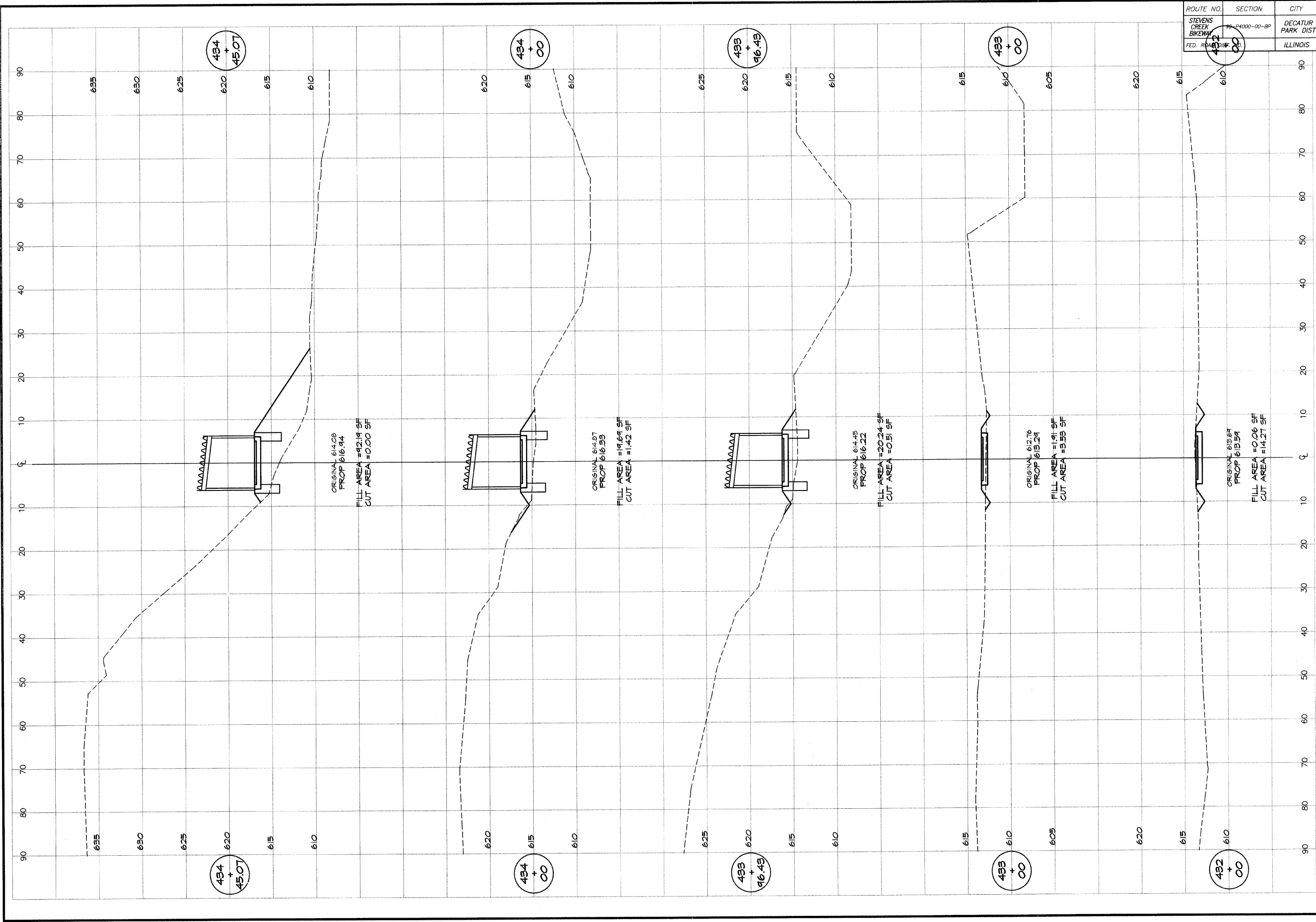
ROUTE NO. STEVENS CREEK BIKEWAY	SECTION 99-P4000-00-BP	CITY DECATUR PARK DIST	TOTAL SHEETS 145	SHEET NO. 127
ROAD DIST. NO.		ILLINOIS	PROJECT TE-0007(27)	



DESIGNED	SCALE	REVISIONS
MHP	as noted	NO. BY DATE
DRAWN	DATE	
P m/l/s	Jan 2004	
FIELD BOOK	JOB NO.	
XXX	99094	

**DECATUR PARK DISTRICT**  
 STEVENS CREEK BIKEWAY - PHASE I  
 CROSS SECTIONS  
 SUMMIT TO GREENDELL

ROUTE NO. STEVENS CREEK BIKEWAY	SECTION SS-P4000-00-BP	CITY DECATUR PARK DIST	TOTAL SHEETS 145	SHEET NO. 126
FED. ROAD DIST.	ILLINOIS	PROJECT TE-0007(27)		

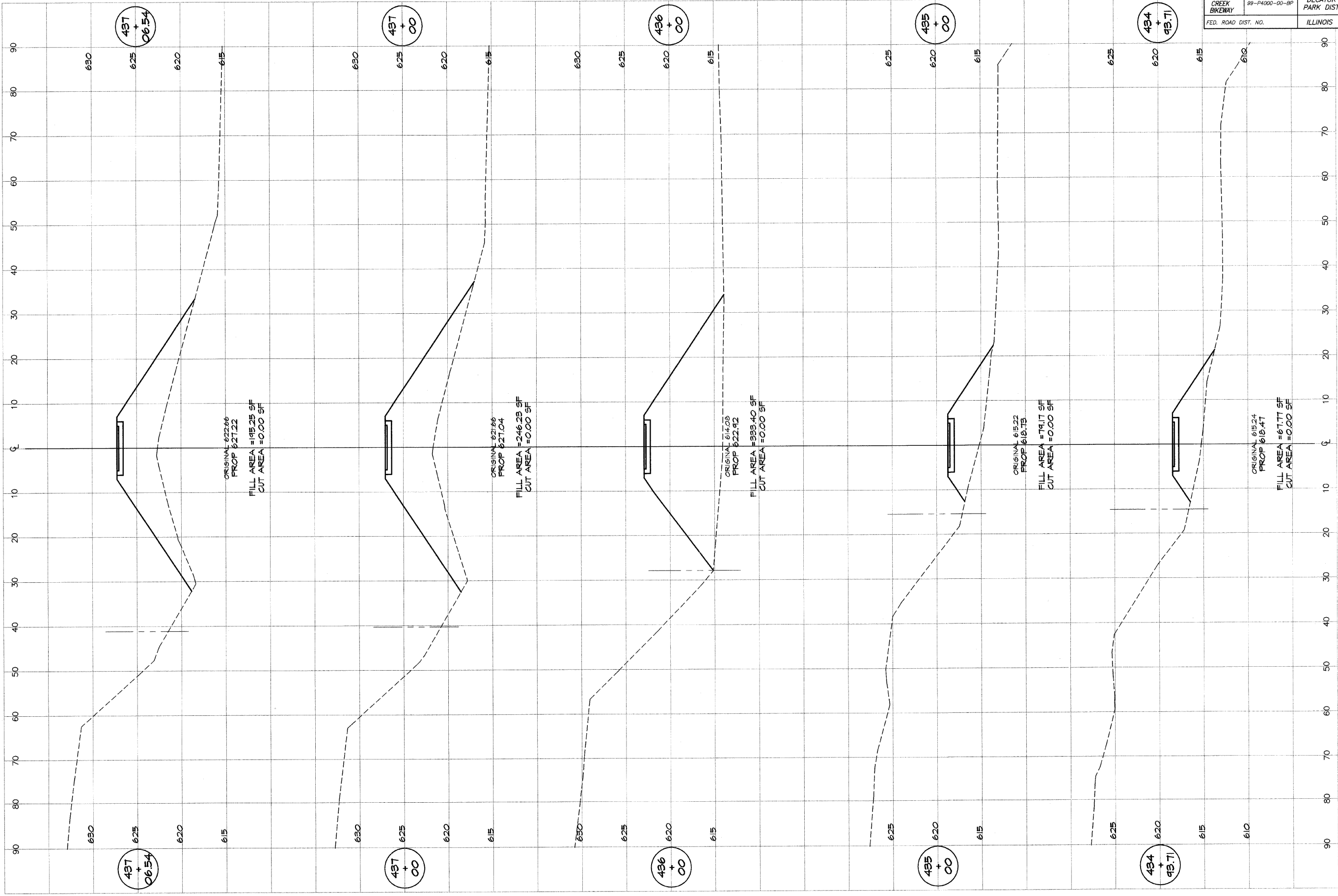


**BATNBRIDGE**  
**GEB**  
**MILANSKI**  
 & ASSOCIATES, INC.  
 Consulting Engineers  
 180 SOUTH TAYLORVILLE ROAD  
 DECATUR, ILLINOIS 62526

DESIGNED	SCALE	REVISIONS
MJP	as noted	NO. BY DATE
DRN	DATE	
P Mills	Jan 2004	
FIELD BOOK	JOB NO.	
XXX	91099	

**DECATUR PARK DISTRICT**  
 STEVENS CREEK BIKEWAY - PHASE I  
 CROSS SECTIONS  
 SUMMIT TO GREENDELL

ROUTE NO.	SECTION	CITY	TOTAL SHEETS	SHEET NO.
STEVENS CREEK BIKEWAY	99-P4000-00-BP	DECATUR PARK DIST	145	127
FED. ROAD DIST. NO.	ILLINOIS		PROJECT TE-0007(27)	

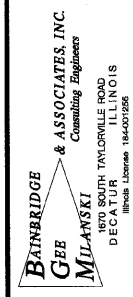
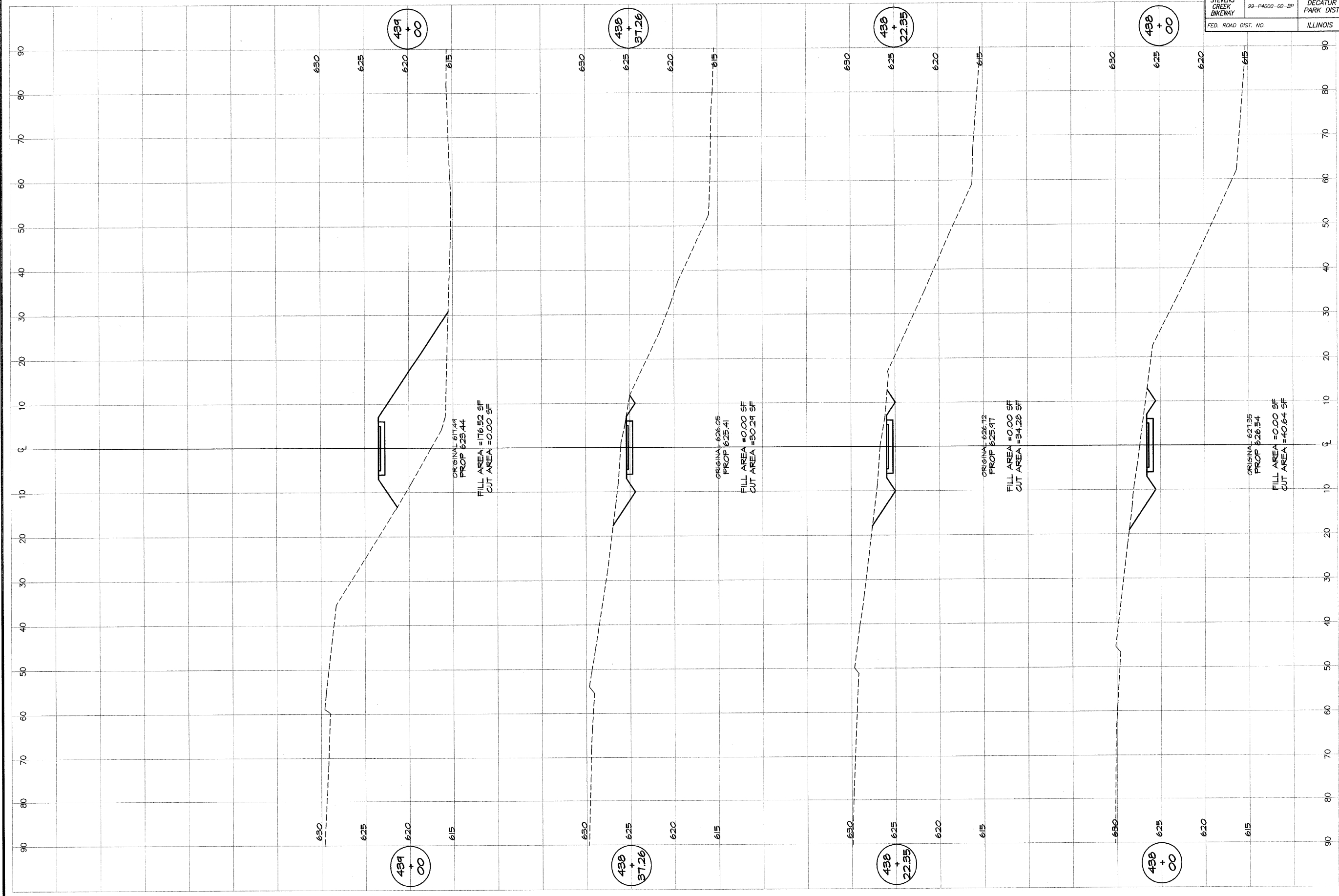


**BATNERIDGE & ASSOCIATES, INC.**  
**GRE MULANSKI**  
 Consulting Engineers  
 1870 SOUTH TAYLORVILLE ROAD  
 DECATUR ILLINOIS  
 State License 184-070186

DESIGNED	SCALE	REVISIONS
MAP	AS NOTED	NO. BY DATE
DRAWN	DATE	
P. mills	JUN 2004	
FIELD BOOK	JOB NO.	
XXX	94099	

**DECATUR PARK DISTRICT**  
 STEVENS CREEK BIKEWAY - PHASE I  
 CROSS SECTIONS  
 SUMMIT TO GREENDELL

ROUTE NO. STEVENS CREEK BIKEWAY	SECTION 99-P4000-00-BP	CITY DECATUR PARK DIST	TOTAL SHEETS 145	SHEET NO. 128
FED. ROAD DIST. NO.		ILLINOIS	PROJECT TE-0007(27)	

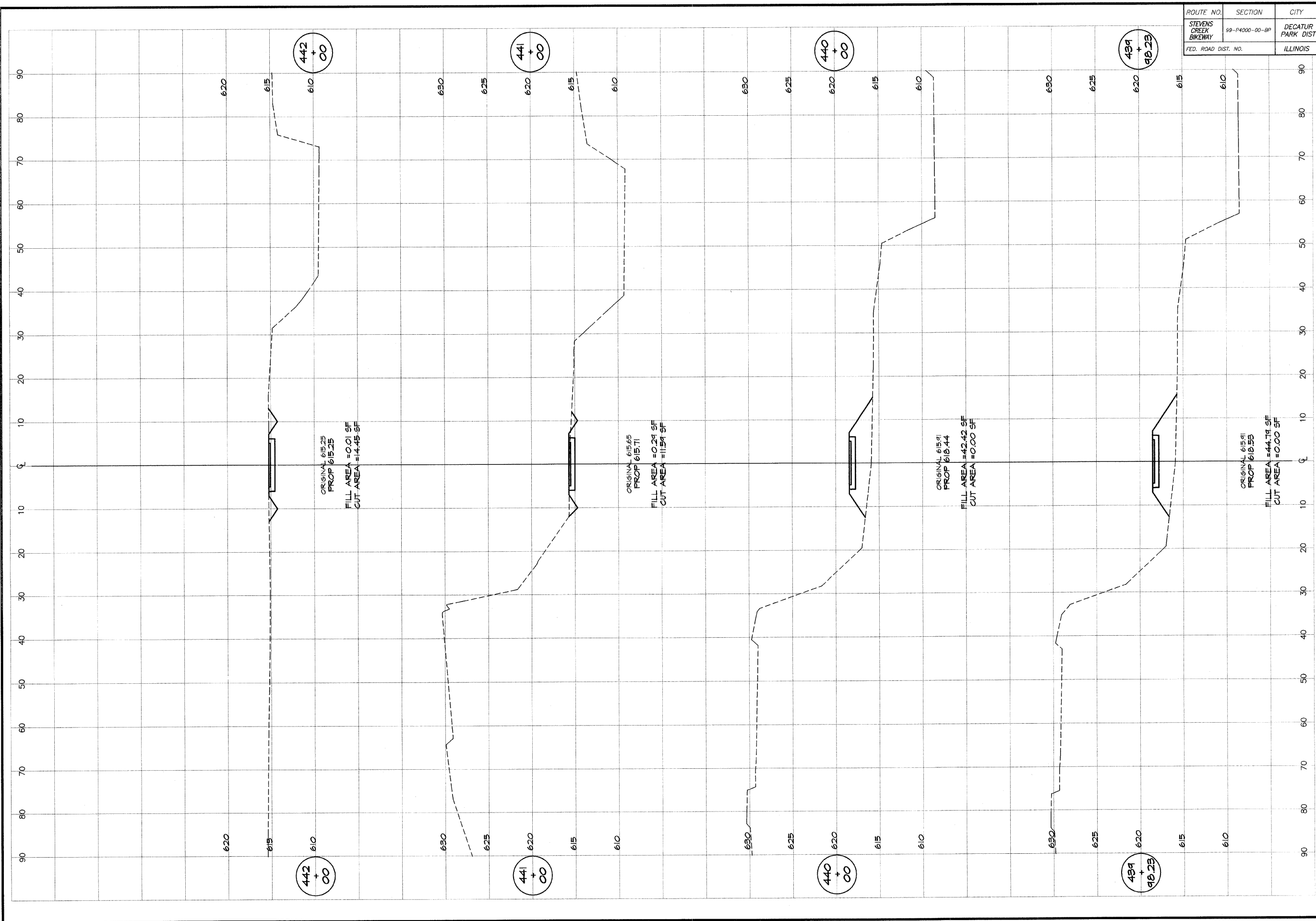


REVISIONS	NO.	BY	DATE

DESIGNED MHP	SCALE AS NOTED
DRAWN P Mills	DATE Jan 2004
FIELD BOOK XXX	JOB NO. 91099

**DECATUR PARK DISTRICT**  
 STEVENS CREEK BIKEWAY - PHASE I  
 CROSS SECTIONS  
 SUMMIT TO GREENDELL

ROUTE NO. STEVENS CREEK BIKEWAY	SECTION 99-P4000-00-BP	CITY DECATUR PARK DIST	TOTAL SHEETS 145	SHEET NO. 129
FED. ROAD DIST. NO.		ILLINOIS	PROJECT TE-0007(27)	

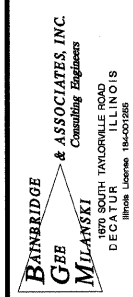
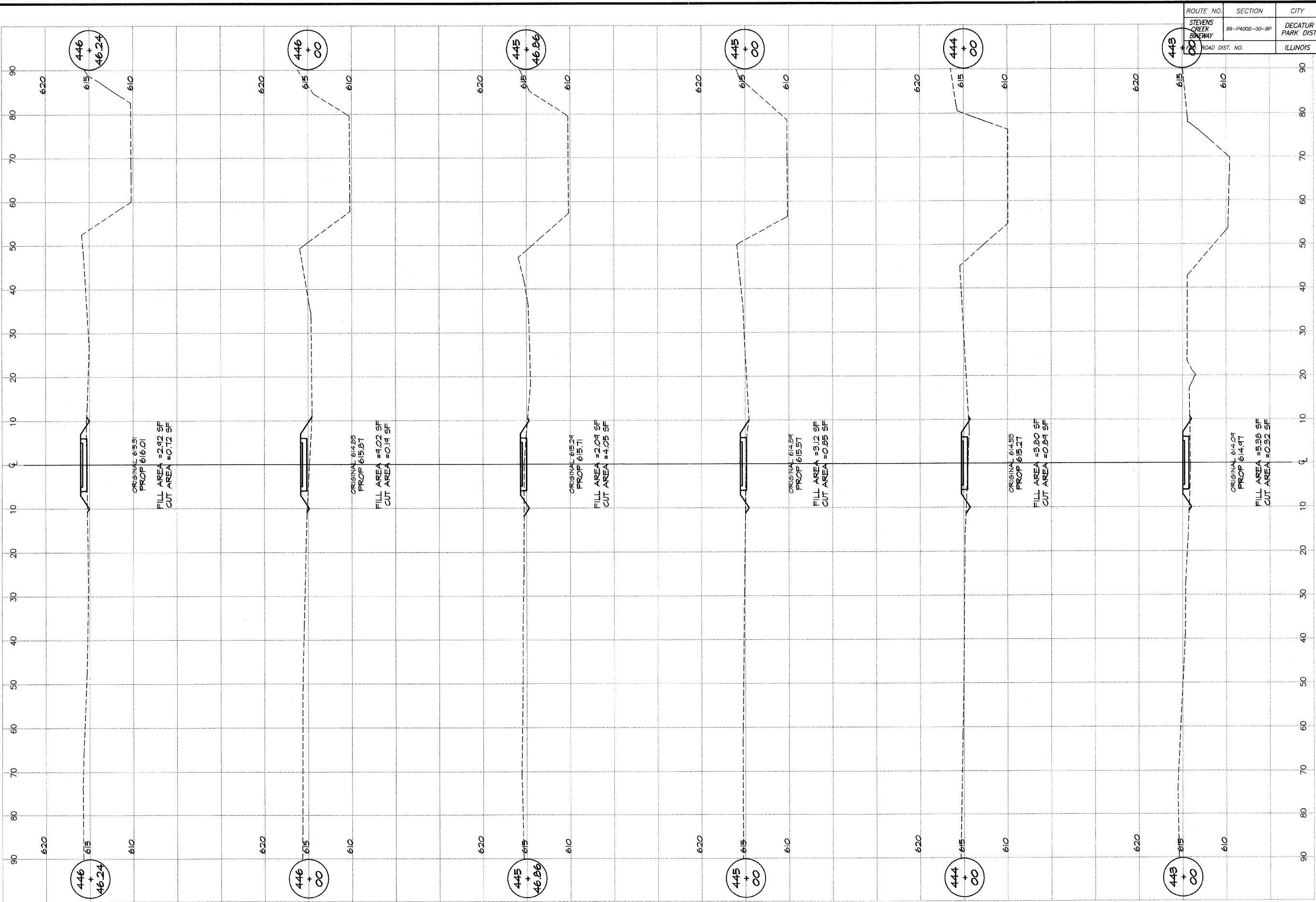


**BATNBRIIDGE**  
**G&M**  
**MILANSKI**  
180 SOUTH TAYLORVILLE ROAD  
DECATUR, ILLINOIS 62526  
Phone: 314-371-2585

DESIGNED	SCALE	REVISIONS
MHP	AS NOTED	NO. BY DATE
P Mills	DATE	
FIELD BOOK	JOB NO.	
XXX	99099	

**DECATUR PARK DISTRICT**  
STEVENS CREEK BIKEWAY - PHASE I  
CROSS SECTIONS  
SUMMIT TO GREENDELL

ROUTE NO.	SECTION	CITY	TOTAL SHEETS	SHEET NO.
STEVENS CREEK BIKEWAY	99-P4000-00-BP	DECATUR PARK DIST	145	130
ROAD DIST. NO.	ILLINOIS		PROJECT TE-0007(27)	

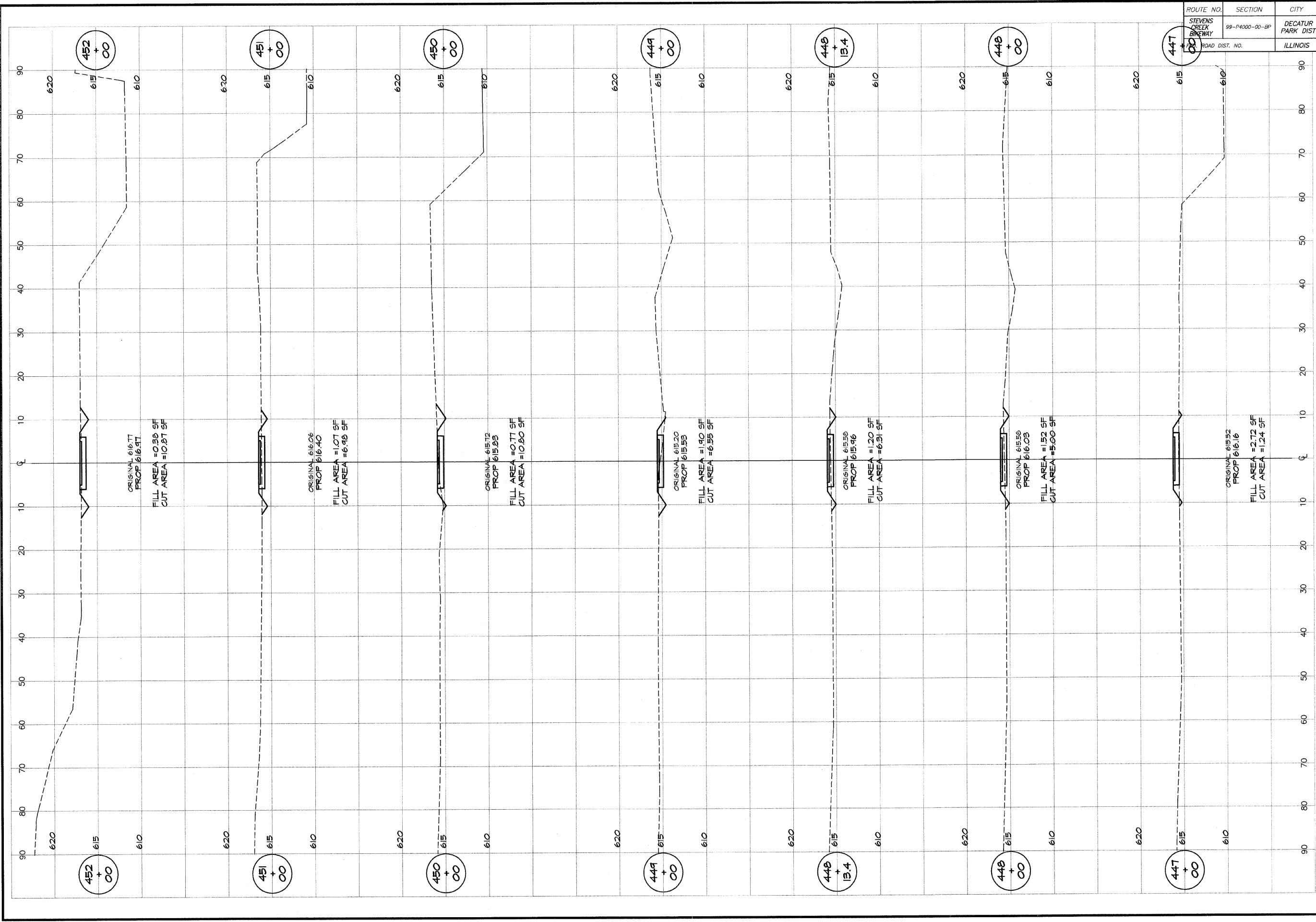


DESIGNED	SCALE	REVISIONS
MHP	as noted	NO. BY DATE
DRAWN	DATE	
P. Mills	Jan 2004	
FIELD BOOK	JOB NO.	
XXX	95099	

**DECATUR PARK DISTRICT**  
 STEVENS CREEK BIKEWAY - PHASE I  
 CROSS SECTIONS  
 SUMMIT TO GREENDELL



ROUTE NO. STEVENS CREEK BIKEWAY	SECTION 99-P4000-00-BP	CITY DECATUR PARK DIST	TOTAL SHEETS 145	SHEET NO. 131
ROAD DIST. NO.		ILLINOIS	PROJECT TE-0007(27)	



ORIGINAL 6/16/17  
PROP 6/16/17  
FILL AREA = 0.88 SF  
CUT AREA = 10.87 SF

ORIGINAL 6/16/06  
PROP 6/16/10  
FILL AREA = 1.07 SF  
CUT AREA = 6.98 SF

ORIGINAL 6/15/12  
PROP 6/15/23  
FILL AREA = 0.77 SF  
CUT AREA = 10.80 SF

ORIGINAL 6/15/20  
PROP 6/15/23  
FILL AREA = 1.90 SF  
CUT AREA = 6.55 SF

ORIGINAL 6/15/23  
PROP 6/15/16  
FILL AREA = 1.20 SF  
CUT AREA = 6.31 SF

ORIGINAL 6/15/23  
PROP 6/16/03  
FILL AREA = 1.52 SF  
CUT AREA = 5.00 SF

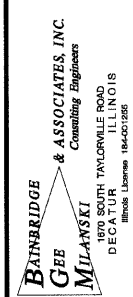
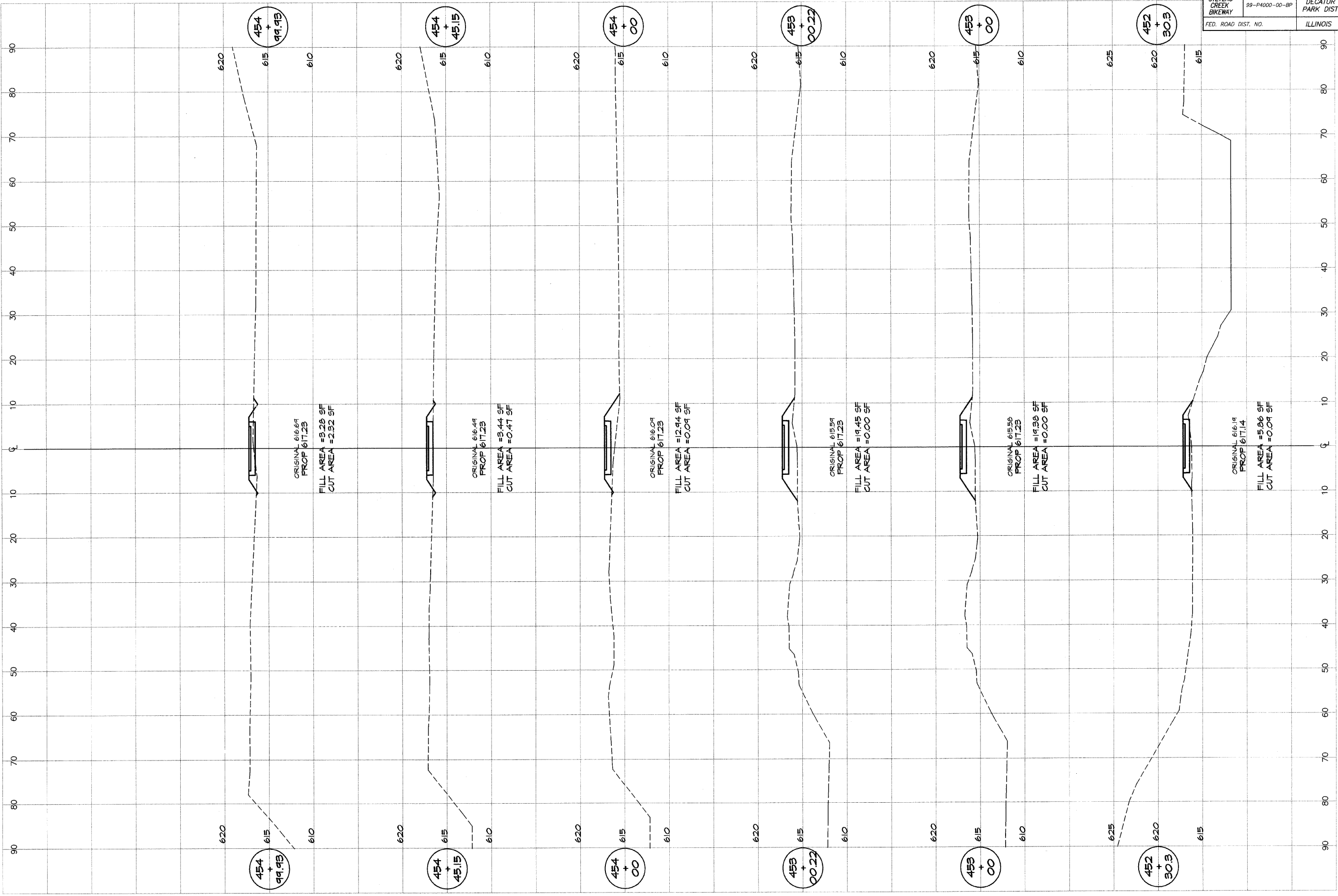
ORIGINAL 6/15/23  
PROP 6/16/16  
FILL AREA = 2.72 SF  
CUT AREA = 1.24 SF

**DECATUR PARK DISTRICT**  
STEVENS CREEK BIKEWAY - PHASE I  
CROSS SECTIONS  
SUMMIT TO GREENDELL

DESIGNED	SCALE	REVISIONS
MHP	as noted	NO. BY DATE
P. Mills	DATE	
FIELD BOOK	JAN 2004	
XXX	JOB NO.	
	99099	

**BATNEBRIDGE**  
**G&B**  
**MILATYSKI**  
CONSULTANTS & ASSOCIATES, INC.  
Civil Engineering  
160 SOUTH TAYLORVILLE ROAD  
DECATUR, ILLINOIS 60155  
Professional License 184-021265

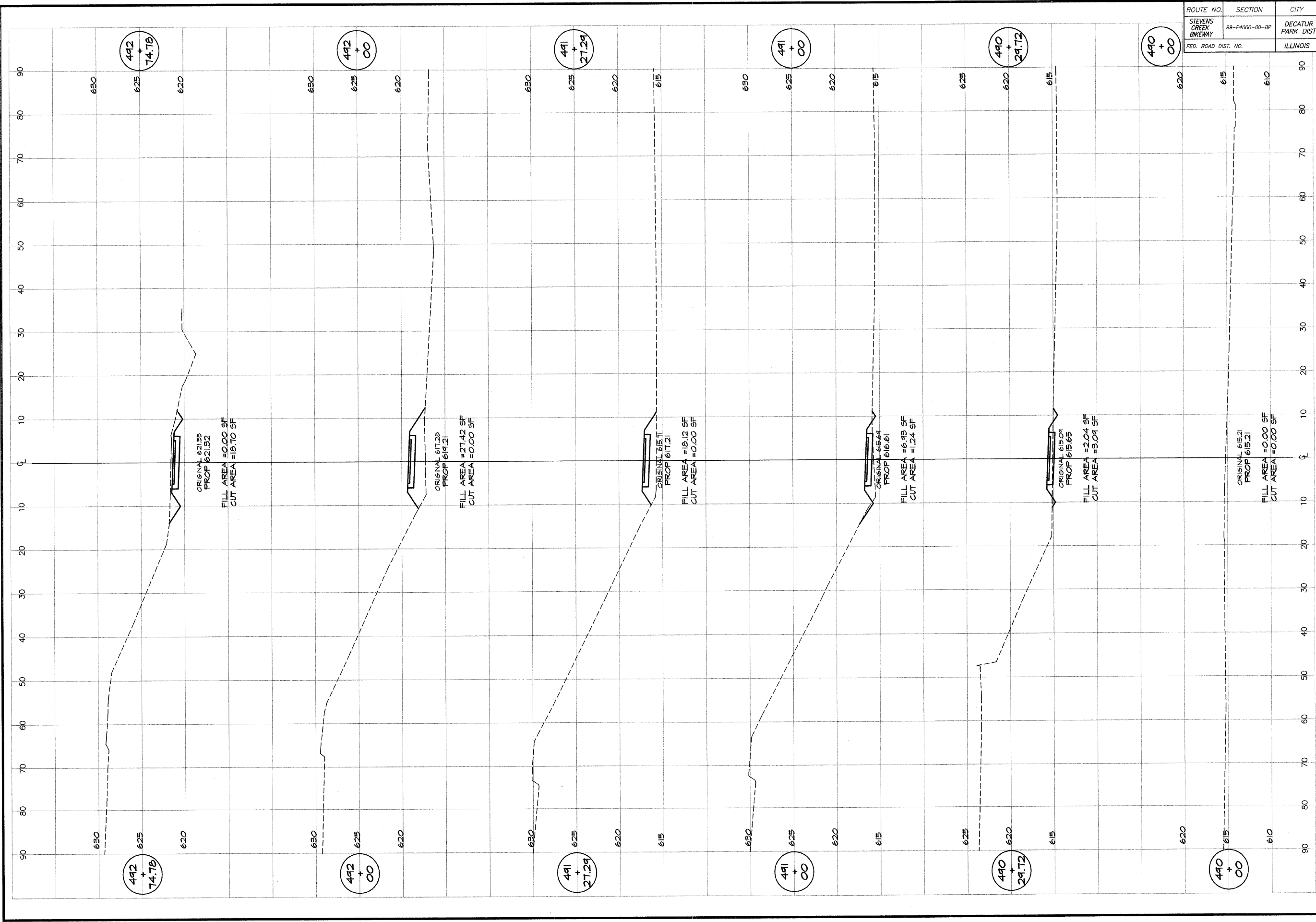
ROUTE NO. STEVENS CREEK BIKEWAY	SECTION 99-P4000-00-BP	CITY DECATUR PARK DIST	TOTAL SHEETS 145	SHEET NO. 132
FED. ROAD DIST. NO.		ILLINOIS	PROJECT TE-0007(27)	



DESIGNED		SCALE		REVISIONS	
MHP	28 notes	28 notes		NO.	BY DATE
DRWN	P m/l/s	DATE	JAN 2004		
FIELD BOOK	XXX	JOB NO.	99099		

**DECATUR PARK DISTRICT**  
STEVENS CREEK BIKEWAY - PHASE I  
CROSS SECTIONS  
SUMMIT TO GREENDELL

ROUTE NO.	SECTION	CITY	TOTAL SHEETS	SHEET NO.
STEVENS CREEK BIKEWAY	99-P400-00-BP	DECATUR PARK DIST	145	133
FED. ROAD DIST. NO.	ILLINOIS		PROJECT TE-0007(27)	




**BATNBRIDGE**  
**G&B**  
**MILAYSKI**  
 & ASSOCIATES, INC.  
 Consulting Engineers  
 100 SOUTH TAYLORVILLE ROAD  
 DECATUR, ILLINOIS 62526

DESIGNED	SCALE	REVISIONS
MHP	as noted	NO. BY DATE
DRWN		
P Mills	DATE	
FIELD BOOK	JOB NO.	
XXX	99099	

**DECATUR PARK DISTRICT**  
 STEVENS CREEK BIKEWAY - PHASE I  
 CROSS SECTIONS  
 PERSHING ROAD ACCESS

ROUTE NO.	SECTION	CITY	TOTAL SHEETS	SHEET NO.
STEVENS CREEK BIKEWAY	99-P400-00-BP	DECATUR PARK DIST	145	134
FED. ROAD DIST. NO.	ILLINOIS		PROJECT TE-0007(27)	

442 + 81.92



BATHURIDGE & ASSOCIATES, INC.  
 GEB MILANSKI  
 Consulting Engineers  
 1870 SOUTH TAYLORVILLE ROAD  
 DECATUR, ILLINOIS 62521  
 License Number 184-000200

REVISIONS	NO.	BY	DATE

DESIGNED	SCALE	DATE	JOB NO.
MHP	as noted	Jan 2004	99C99
DRAWN	P. Mills		
FIELD BOOK			
XXX			

**DECATUR PARK DISTRICT**  
 STEVENS CREEK BIKEWAY - PHASE I  
 CROSS SECTIONS  
 PERSHING ROAD ACCESS

ROUTE NO.	SECTION	CITY	TOTAL SHEETS	SHEET NO.
STEVENS CREEK BIKEWAY	99-P4000-00-BP	DECATUR PARK DIST	145	137
FED. ROAD DIST. NO.		ILLINOIS	PROJECT TE-0007(27)	

**BATHBRIDGE & ASSOCIATES, INC.**  
**GEB MILANSKI**  
 Consulting Engineers  
 1870 SOUTH TAYLORVILLE ROAD  
 DECATUR, ILLINOIS 62526

REVISIONS	NO.	BY	DATE

**DECATUR PARK DISTRICT**  
 STEVENS CREEK BIKEWAY - PHASE I  
 PROPERTY PARCEL STRIP MAP

SHEET NO.  
**137**  
 OF  
**145**

### FINAL PLAT ALLEN WILCOX 2nd ADDITION

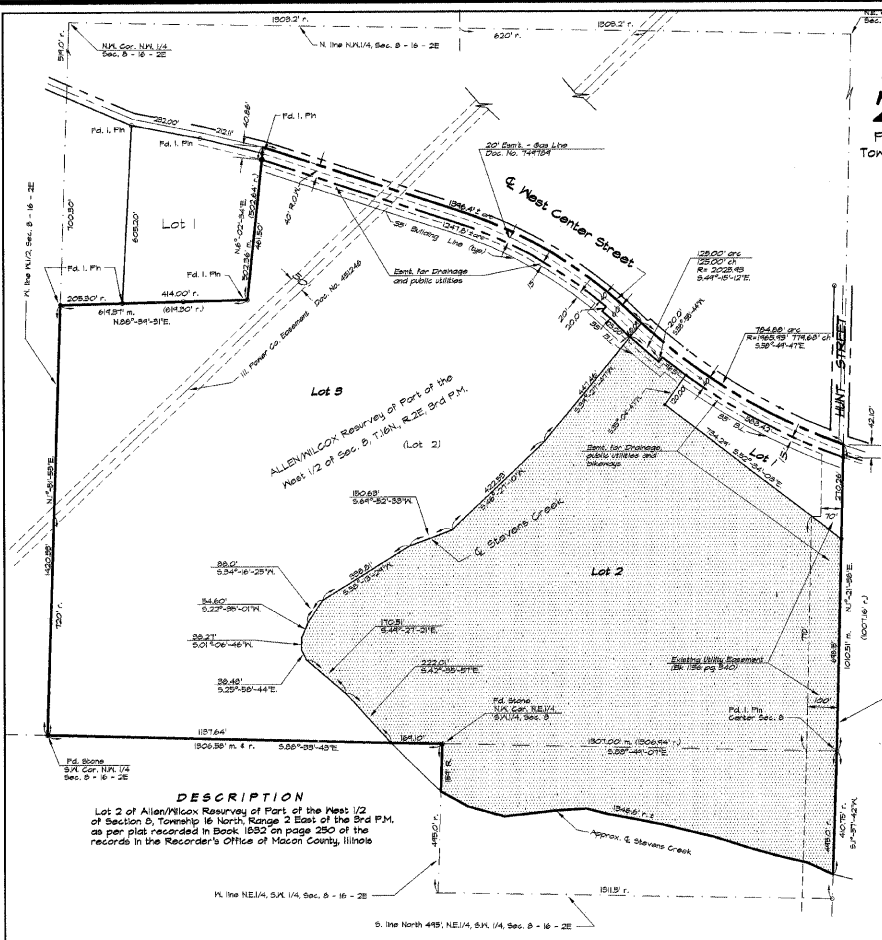
Part of the West 1/2 of Section 8,  
 Township 16 North, Range 2 East of the 3rd P.M.  
 SUBDIVIDER  
 PHILLIP PUGSELEY

#### NOTICE

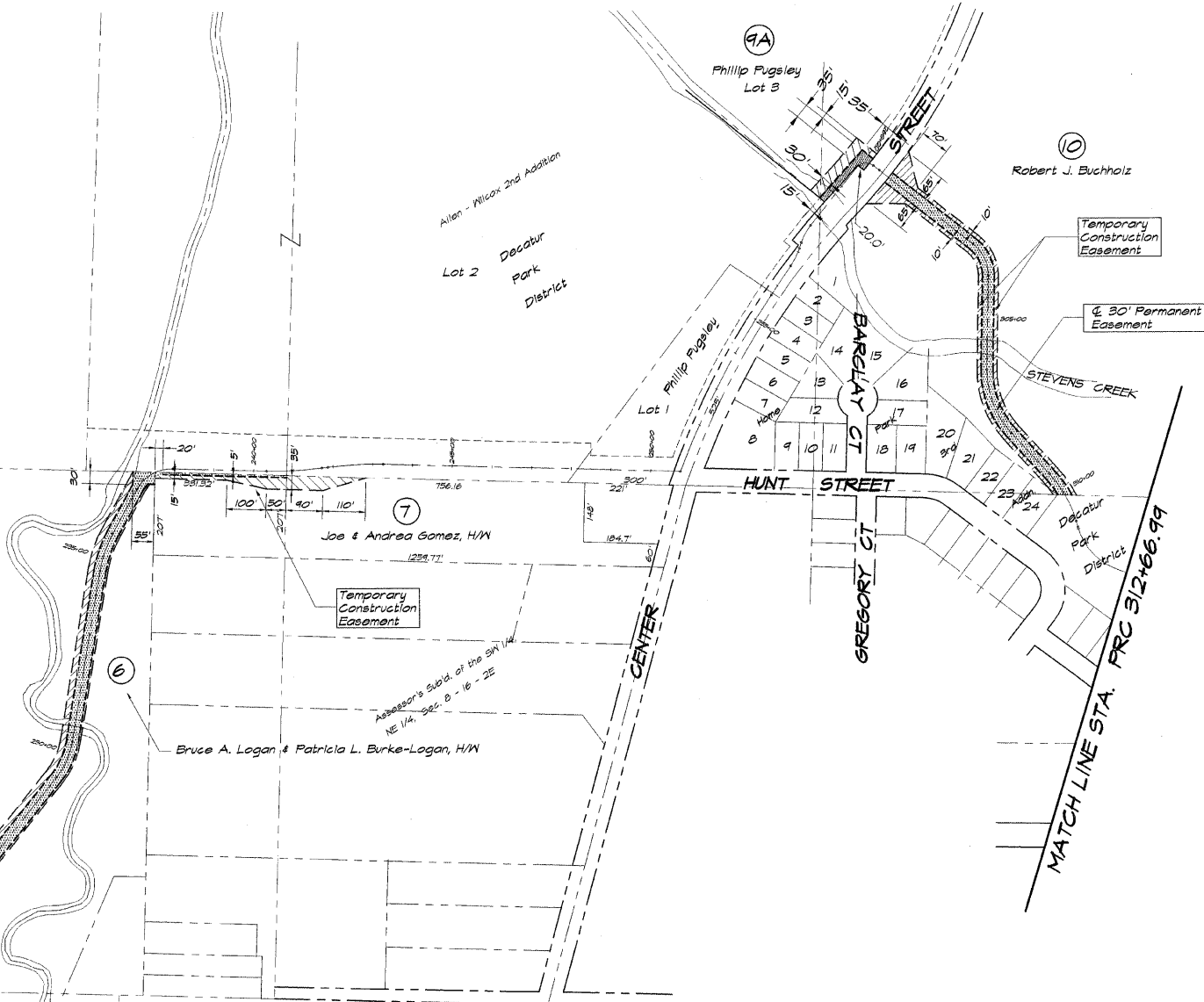
A part of the property covered by this plat or subdivision is situated within 500 feet of a surface drain or watercourse forming a tributary area of 640 acres or more.

#### DESCRIPTION

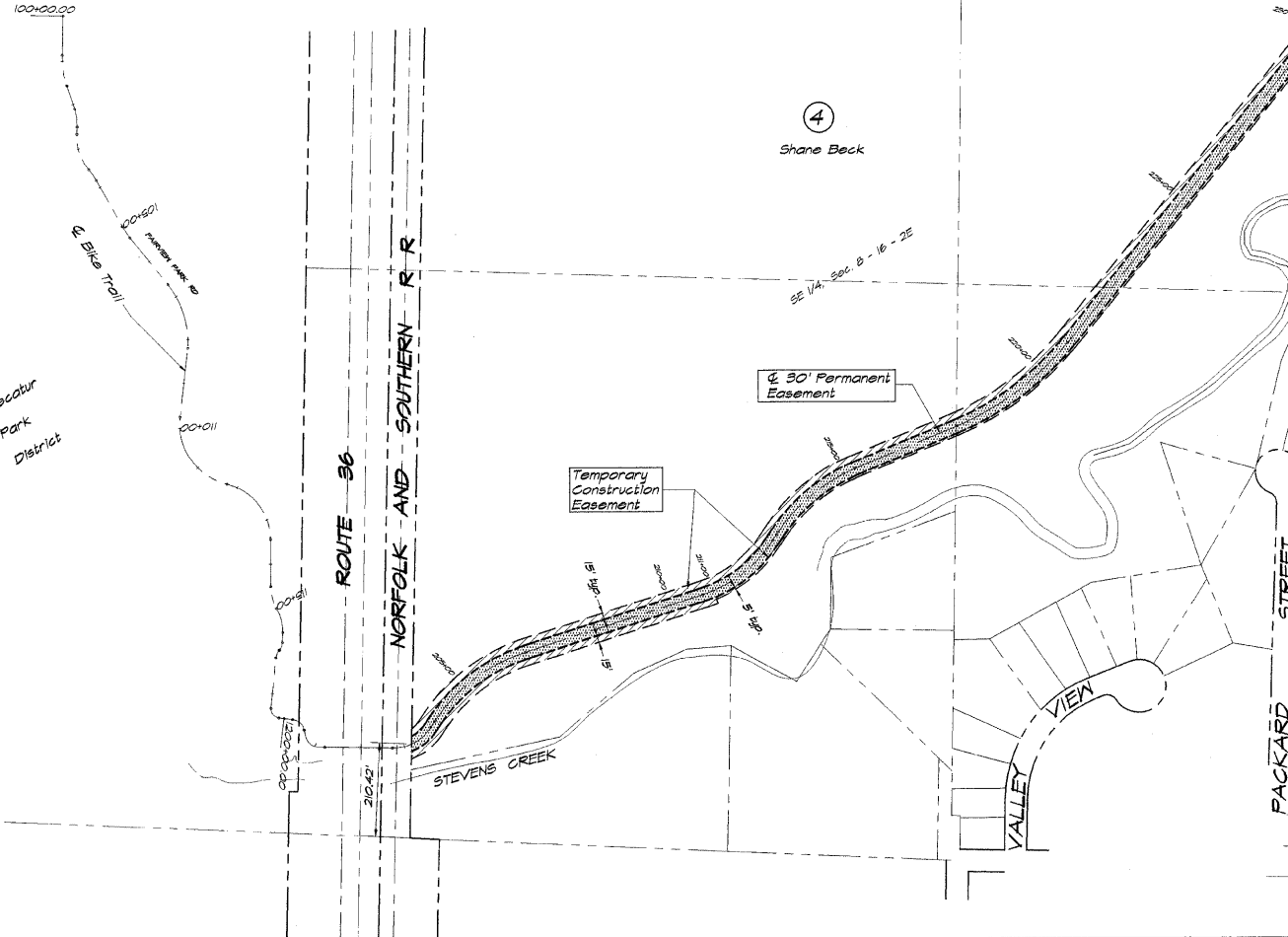
Lot 2 of Allen Wilcox Resurvey of Part of Section 8, Township 16 North, Range 2 East of the 3rd P.M. as per plat recorded in Book 1892 on page 250 of the records in the Recorder's Office of Mason County, Illinois.



**DESCRIPTION**  
 Lot 2 of Allen Wilcox Resurvey of Part of the West 1/2 of Section 8, Township 16 North, Range 2 East of the 3rd P.M. as per plat recorded in Book 1892 on page 250 of the records in the Recorder's Office of Mason County, Illinois.



Parcel No.	Owner	Permanent Easement	Temporary Easement	R-O-W
4	Shane Beck	82287 sf = 1.889 ac. m/l	62376 sf = 1.432 ac. m/l	--
6	Bruce A. Logan & Patricia L. Burke-Logan, H/W	20797 sf = 0.477 ac. m/l	12954 sf = 0.297 ac. m/l	--
7	Joe & Andrea Gomez, H/W	1637 sf = 0.038 ac. m/l	10260 sf = 0.236 ac. m/l	--
9A	Phillip Pugseley, a married person	3435 sf = 0.079 ac. m/l	5620 sf = 0.129 ac. m/l	42.87 ac m/l
10	Robert J. Buchholz	29228 sf = 0.671 ac. m/l	23333 sf = 0.536 ac. m/l	--
12	George & Blanche Trump, H/W	27005 sf = 0.620 ac. m/l	46547 sf = 1.070 ac. m/l	--
13	Pamela Trump-Jones, a married person	8245 sf = 0.190 ac. m/l	14205 sf = 0.441 ac. m/l	--
14	Myra Groves, Trustee of Evelyn Trimby Revocable Trust	11266 sf = 0.259 ac. m/l	51591 sf = 1.184 ac. m/l	--
15	Benjamin A. & Julie S. Jedralica, H/W	--	31456 sf = 7.221 ac. m/l	2.625 ac m/l
17	Allen & Debra Dixon, H/W	9837 sf = 0.226 ac. m/l	8535 sf = 0.196 ac. m/l	--
20	Joellen Larrison, a widow	--	--	1.491 ac m/l
22	Stuart D. & Nancy A. Hanbaker, H/W	47069 sf = 1.081 ac. m/l	29855 sf = 0.685 ac. m/l	--
40	Robert S. Munsie, Trustee of Robert S. Munsie Trust	2482 sf = 0.060 ac. m/l	1883 sf = 0.043 ac. m/l	--
Total		5,543 ac. m/l	13,506 ac. m/l	46,486 ac. m/l

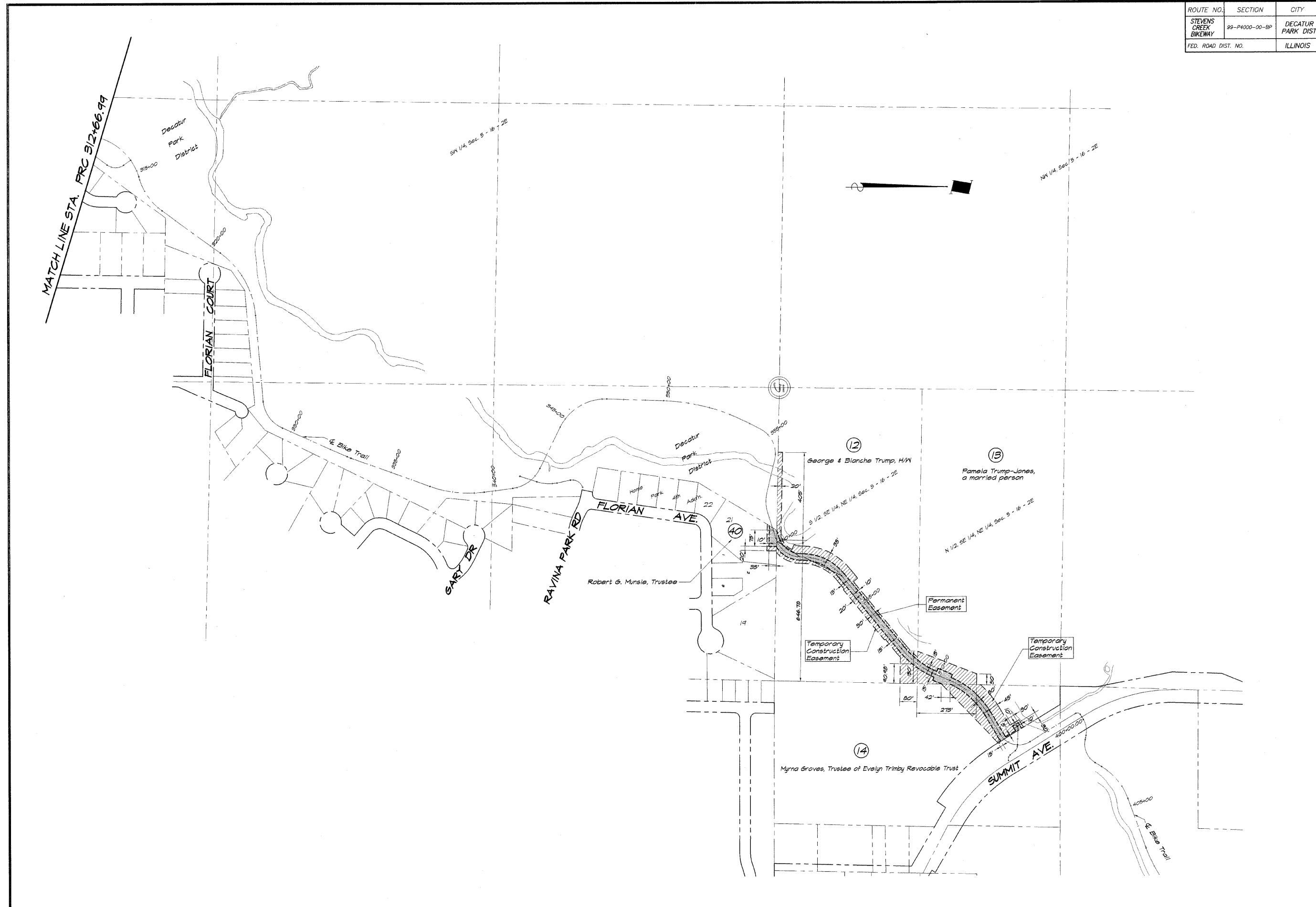


ROUTE NO.	SECTION	CITY	TOTAL SHEETS	SHEET NO.
STEVENS CREEK BIKEWAY	89-P4000-00-BP	DECATUR PARK DIST	145	138
FED. ROAD DIST. NO.		ILLINOIS	PROJECT TE-0007(27)	

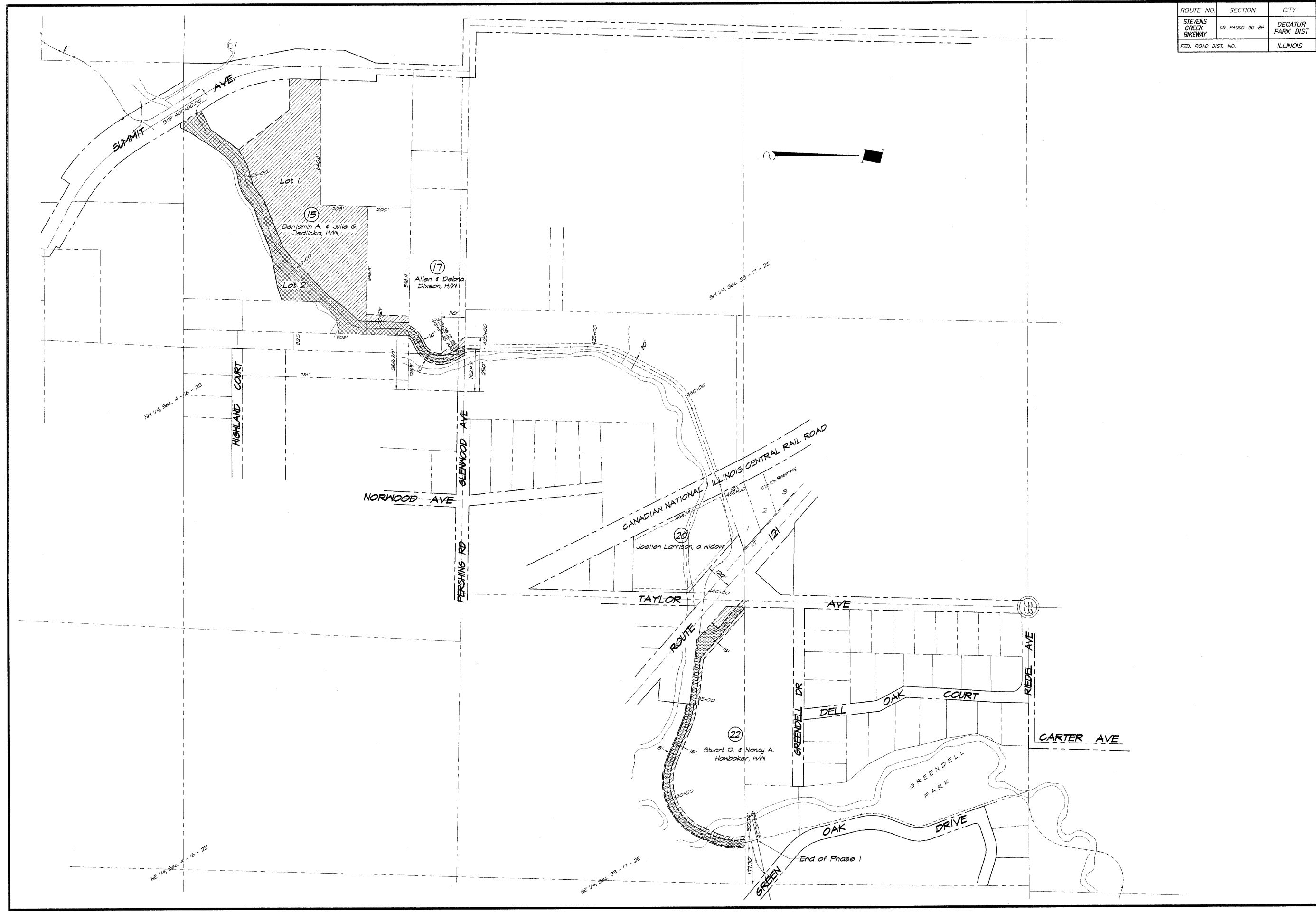
**BARNBRIDGE G&B MILLANSKI**  
 & ASSOCIATES, INC  
 Consulting Engineers  
 1875 SOUTH TAYLORVILLE ROAD  
 DECATUR, ILLINOIS 62521-1228  
 Phone: 314-397-1228

DESIGNED	SCALE	REVISIONS
MJP	1" = 200'	
DRWN	DATE	NO. BY DATE
I. Jenkins	Feb. 2004	
FIELD BOOK	JOB NO.	
XXX	99094	

**DECATUR PARK DISTRICT**  
 STEVENS CREEK BIKEWAY - PHASE I  
 PROPERTY PARCEL STRIP MAP



ROUTE NO.	SECTION	CITY	TOTAL SHEETS	SHEET NO.
STEVENS CREEK BIKEWAY	99-P4000-00-BP	DECATUR PARK DIST	145	139
FED. ROAD DIST. NO.		ILLINOIS	PROJECT TE-0007(27)	



**BAINBRIDGE & ASSOCIATES, INC.**  
**G&B MILANSKI**  
 Consulting Engineers  
 100 SOUTH TAYLORVILLE ROAD  
 DECATUR, ILLINOIS 62521  
 Phone: 219-403-1200

REVISIONS	NO.	BY	DATE

DESIGNED: MHP  
 DRAWN: J. Jenkins  
 FIELD BOOK: XXXX  
 SCALE: 1" = 200'  
 DATE: Feb. 2004  
 JOB NO.: 99099

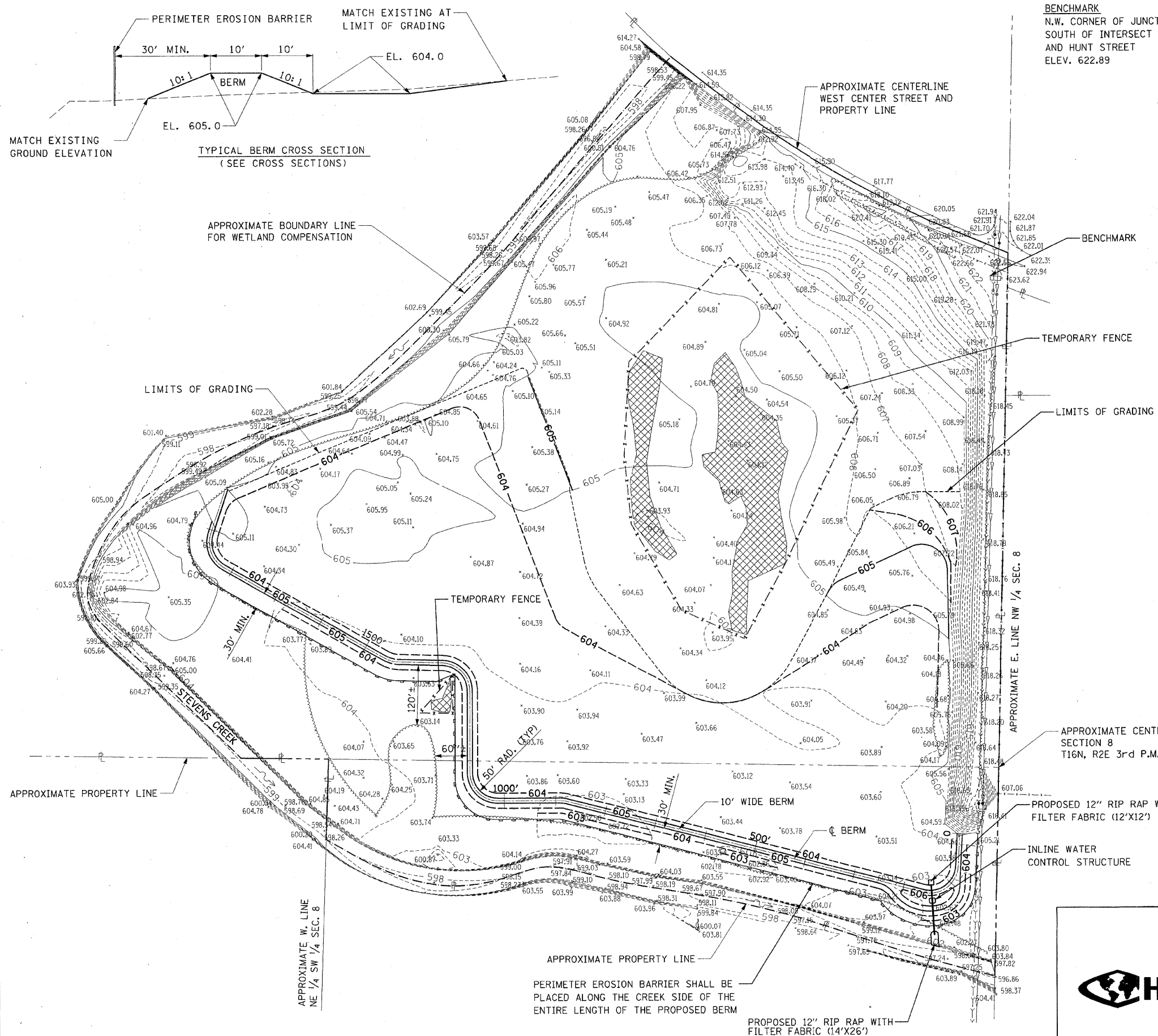
**DECATUR PARK DISTRICT**  
**STEVENS CREEK BIKEWAY - PHASE I**  
**PROPERTY PARCEL STRIP MAP**

5: V:\DATA\G&B\99\99-P4000-00-BP\99-P4000-00-BP.dwg, 1/17/2003 10:44:17 AM





ROUTE NO.	SECTION	CITY	TOTAL SHEETS	SHEET NO.
STEVENS CREEK BIKEWAY	49-P4000-00-BP	DECATUR PARK DIST	145	141
FED. ROAD DIST. NO.		ILLINOIS	PROJECT	TE-0007(27)



MATCH EXISTING GROUND ELEVATION

TYPICAL BERM CROSS SECTION (SEE CROSS SECTIONS)

APPROXIMATE BOUNDARY LINE FOR WETLAND COMPENSATION

LIMITS OF GRADING

APPROXIMATE PROPERTY LINE

APPROXIMATE W. LINE NE 1/4 SW 1/4 SEC. 8

PERIMETER EROSION BARRIER SHALL BE PLACED ALONG THE CREEK SIDE OF THE ENTIRE LENGTH OF THE PROPOSED BERM

PROPOSED 12" RIP RAP WITH FILTER FABRIC (14'X26')

BENCHMARK  
N.W. CORNER OF JUNCTION STRUCTURE #5,  
SOUTH OF INTERSECT OF CENTER STREET  
AND HUNT STREET  
ELEV. 622.89

APPROXIMATE CENTERLINE WEST CENTER STREET AND PROPERTY LINE

BENCHMARK

TEMPORARY FENCE

LIMITS OF GRADING

APPROXIMATE CENTER SECTION 8 T16N, R2E 3rd P.M.

PROPOSED 12" RIP RAP WITH FILTER FABRIC (12'X12')

INLINE WATER CONTROL STRUCTURE





ENGINEERS ESTIMATE OF QUANTITIES

IDOT CODE	ITEM	UNIT	TOTAL
20101000	TEMPORARY FENCE	FT.	2,060
20200100	EARTH EXCAVATION	C.Y.	10,130
NA	EMBANKMENT (SEE NOTE)	C.Y.	8,980
28000400	PERIMETER EROSION BARRIER	FT.	2,125
25001750	SEEDING, CLASS 4 (SPECIAL)	ACRE	6.2
28100707	STONE DUMPED RIP RAP CLASS A4	S.Y.	56
28200200	FILTER FABRIC	S.Y.	56
7000505	INLINE WATER CONTROL STRUCTURE	EACH	1
A2C022G3	CARYA ILLINOENSIS, CONTAINER GROWN, 3-GALLON	EACH	147
A2C021G3	CARYA LACINOSA, CONTAINER GROWN, 3-GALLON	EACH	147
A2C050G3	QUERCUS BICOLOR, CONTAINER GROWN, 3-GALLON	EACH	147
A2C056G3	QUERCUS MACROCARPA, CONTAINER GROWN, 3-GALLON	EACH	147
A2C060G3	QUERCUS PALUSTRIS, CONTAINER GROWN, 3-GALLON	EACH	147

NOTE: THE TOTAL EMBANKMENT QUANTITY INCLUDES THE QUANTITY FOR CONSTRUCTION OF THE TREE BERMS.

LEGEND

- SPOT ELEVATION
- EXISTING WETLAND
- EXISTING MAJOR CONTOUR
- EXISTING MINOR CONTOUR
- EXISTING SANITARY SEWER
- EXISTING STORM SEWER
- EXISTING FENCE LINE
- X-SECTION LOCATIONS ALONG BERM
- PROPOSED MAJOR CONTOUR
- PROPOSED MINOR CONTOUR
- PERIMETER EROSION BARRIER
- TEMPORARY FENCE



WETLAND GRADING PLAN

WETLAND COMPENSATION SITE  
STEVENS CREEK BIKEWAY  
MACON COUNTY, ILLINOIS

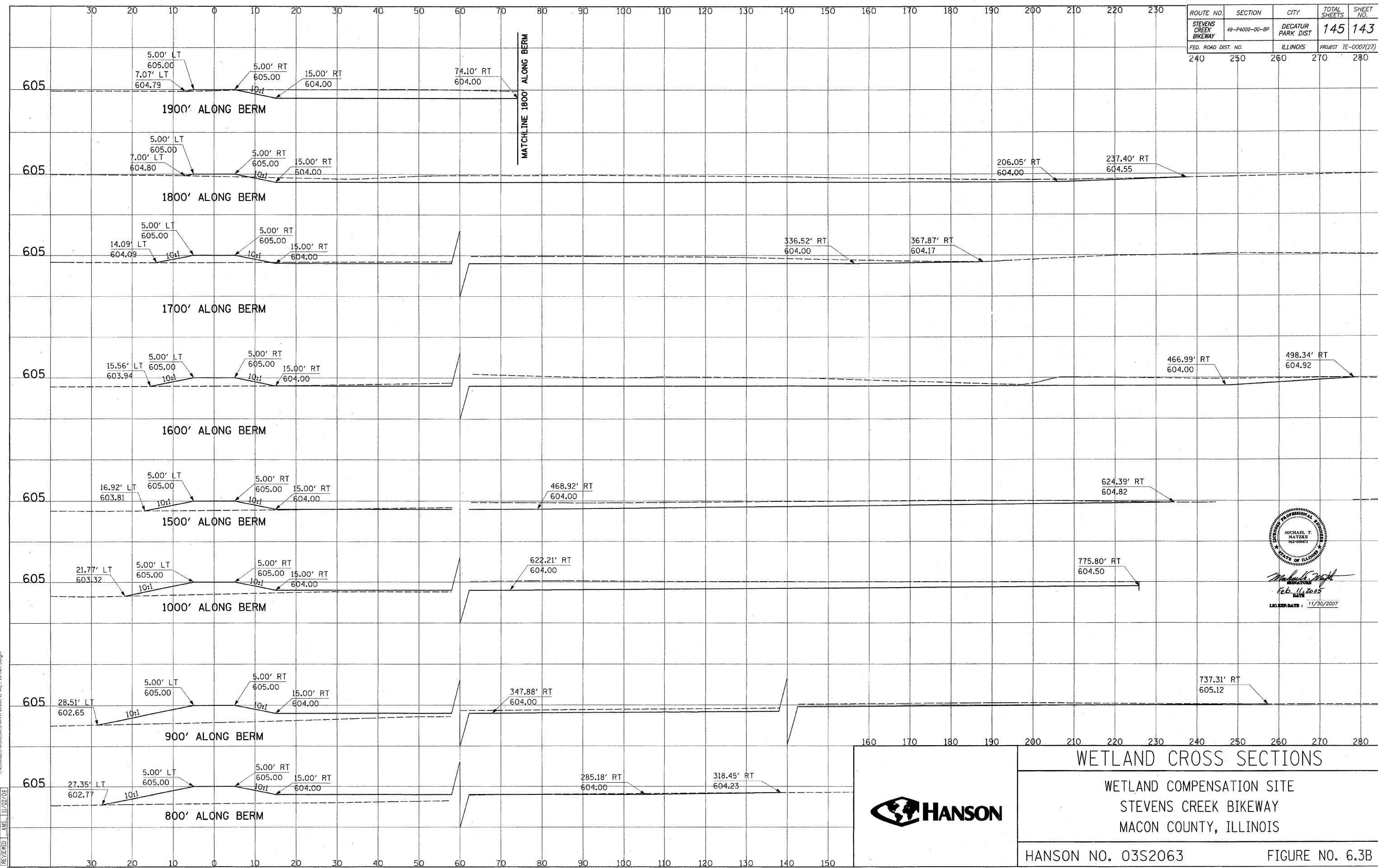
HANSON NO. 03S2063

FIGURE NO. 6.2

02/11/2005  
NO. 03S2063  
02/11/2005  
02/11/2005  
02/11/2005



ROUTE NO.	SECTION	CITY	TOTAL SHEETS	SHEET NO.
STEVENS CREEK BIKEWAY	49-P4000-00-BP	DECATUR PARK DIST	145	143
FED. ROAD DIST. NO.	ILLINOIS	PROJECT	TE-0007(27)	
240	250	260	270	280



Michael T. Matzke  
 Feb. 11, 2005  
 DATE  
 LICENSED BY 11/30/2007



WETLAND CROSS SECTIONS

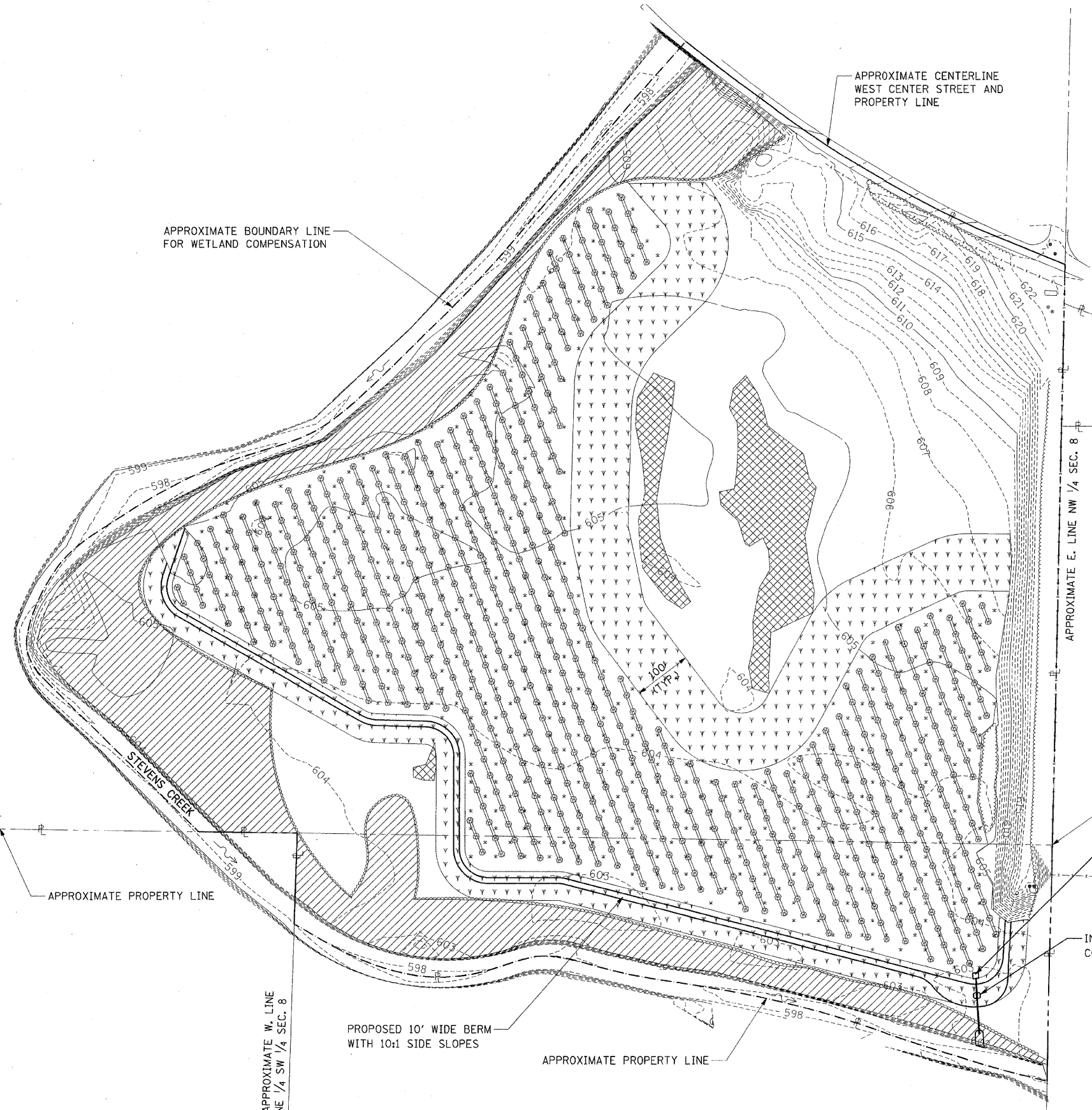
WETLAND COMPENSATION SITE  
 STEVENS CREEK BIKEWAY  
 MACON COUNTY, ILLINOIS

HANSON NO. 03S2063

FIGURE NO. 6.3B

02/11/2005  
 NO. 03S2063  
 WETLANDS  
 11/02/04  
 11/02/04  
 11/02/04

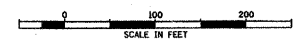
ROUTE NO.	SECTION	CITY	TOTAL SHEETS	SHEET NO.
STEVENS CREEK BIKEWAY	48-P4000-00-BP	DECATUR PARK DIST	145	144
FED. ROAD DIST. NO.		ILLINOIS	PROJECT TE-007(27)	



**LEGEND**

- 605 —— EXISTING MAJOR CONTOUR
- - - - 604 - - - - EXISTING MINOR CONTOUR
- ZONE A UPLAND BUFFER AND BERM (6.23 acres) UPLAND HERBACEOUS AREA SEEDED WITH NATIVE GRASSLAND MIX.
- ZONE B FORESTED WETLAND (16.24 acres) PLANT THIS ZONE WITH EQUAL NUMBER OF PECAN (CARYA ILLINOENSIS), GREEN ASH (FRAXINUS PENNSYLVANICA LANCEOLATA), SHELLBARK HICKORY (CARYA LACINIOSA), SWAMP WHITE OAK (QUERCUS BICOLOR) AND PIN OAK (QUERCUS PALUSTRIS) ON 30-FOOT CENTERS USING ROOT PRODUCTION METHOD (RPM) TREES. RPM TREES ARE SOLD EXCLUSIVELY BY THE FORREST KEELING NURSERY IN ELSBERRY, MISSOURI. PHONE NUMBER (800) 356-2401. (147 EACH)
- ZONE C EXISTING WETLAND (1.41 acres) WATERS OF THE UNITED STATES. THIS ZONE SHALL NOT BE GRADED OR DISTURBED AS THIS AREA WILL REMAIN AS EMERGENT WETLAND.
- ZONE D EMERGENT WETLAND (16.24 acres) THIS AREA BETWEEN THE ROWS OF TREES (ZONE B) WILL BE ALLOWED TO NATURALLY REVEGETATE WITH EMERGENT WETLAND SPECIES.
- ZONE E FORESTED BUFFER (6.43 acres) EXISTING RIPARIAN FOREST AREA WILL BE PROTECTED FROM DISTURBANCE.
- ZONE F UNDISTURBED AREA (13.60 acres) NO CONSTRUCTION WITHIN THIS ZONE, EXCEPT OF TEMPORARY FENCE.

STATE OF ILLINOIS  
 PROFESSIONAL LAND SURVEYOR  
 MICHAEL T. MATZKE  
 040-000471  
 SIGNATURE  
 DATE: Feb. 11, 2005  
 EXPIRES: 11/30/2007

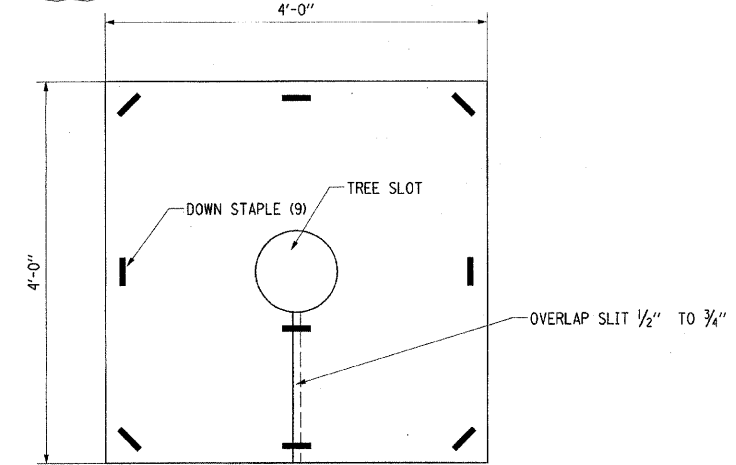
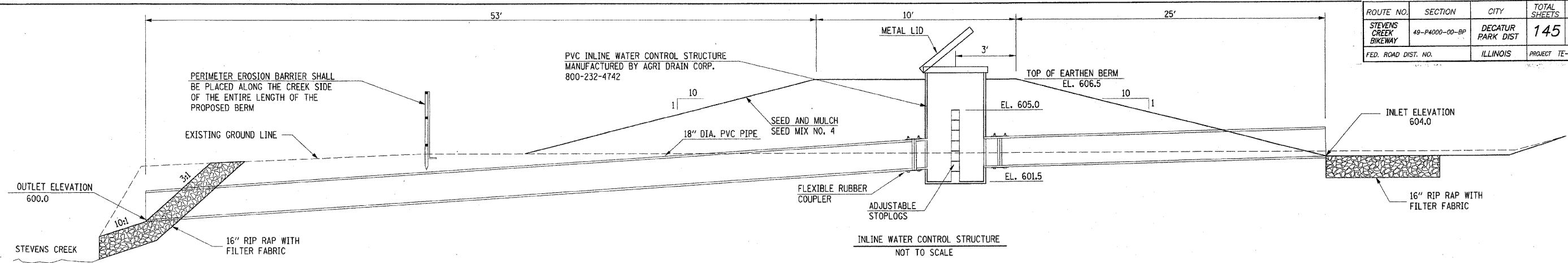


02/11/2005  
 J:\03\03S2063\civil\shawn\c\wet\_plant.dgn  
 LAYOUT: RLT 11/02/04  
 DRAWN: RLT 11/02/04  
 REVIEWED: KMS 11/02/04

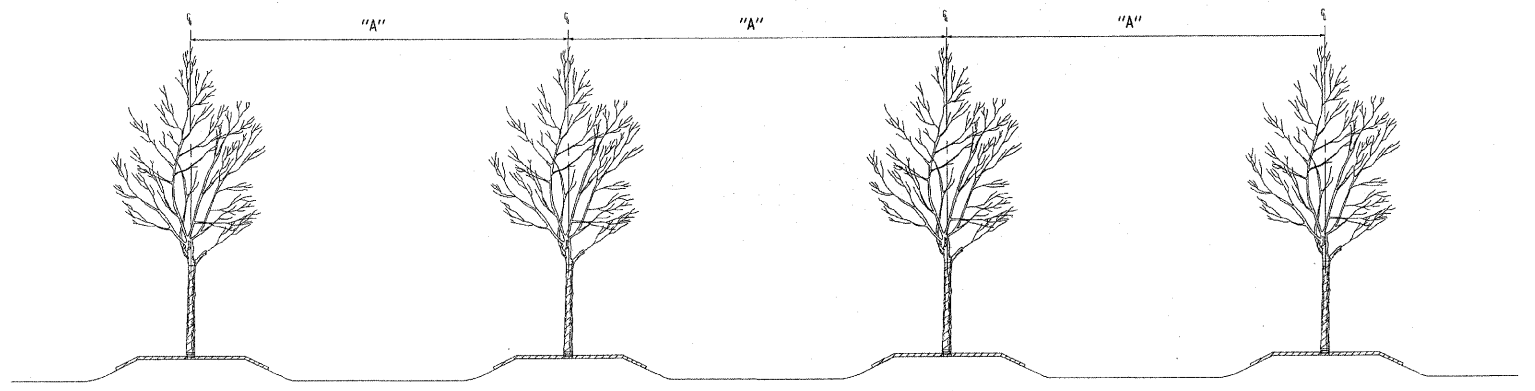
APPROXIMATE W. LINE  
 NE 1/4 SW 1/4 SEC. 8

	<b>WETLAND PLANTING PLAN</b> WETLAND COMPENSATION SITE STEVENS CREEK BIKEWAY MACON COUNTY, ILLINOIS
	HANSON NO. 03S2063 <span style="float: right;">FIGURE NO. 6.4</span>

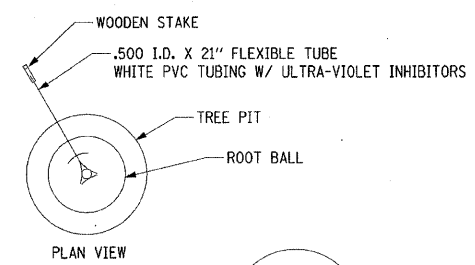
ROUTE NO.	SECTION	CITY	TOTAL SHEETS	SHEET NO.
STEVENS CREEK BIKEWAY	49-P4000-00-BP	DECATUR PARK DIST	145	145
FED. ROAD DIST. NO.		ILLINOIS	PROJECT TE-0007(27)	



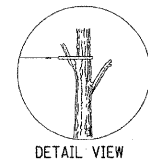
TYPICAL WEED BARRIER MAT PLAN FOR TREES



TYPICAL TREE PLANTING X-SECTION

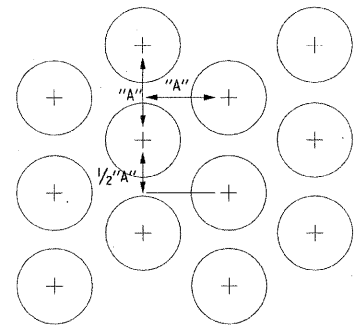


PLAN VIEW



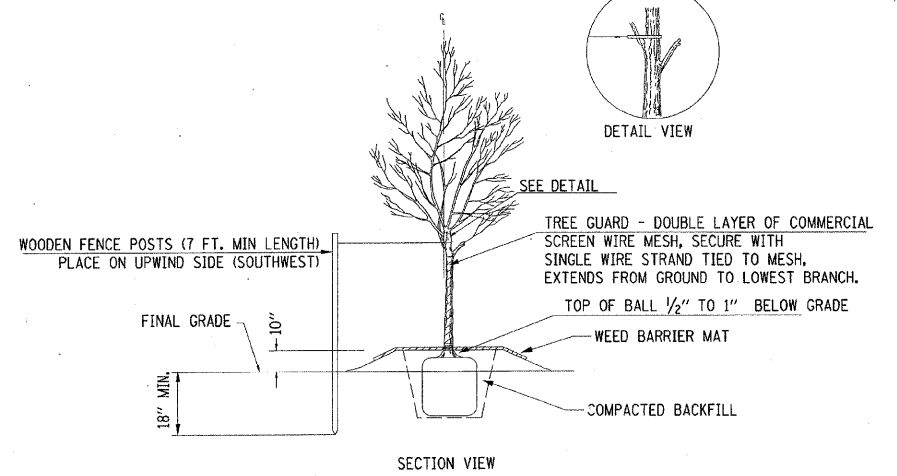
DETAIL VIEW

PLANT MATERIAL	SPACING
PECAN	30'0"
SHELLBARK HICKORY	30'0"
SWAMP WHITE OAK	30'0"
PIN OAK	30'0"
GREEN ASH	30'0"




PLAN VIEW

TREE SPACING DETAIL NOT TO SCALE



DECIDUOUS CONTAINER TREE PLANTING DETAIL NOT TO SCALE



02/11/2005  
 145.00550332063.dwg  
 LAYOUT RMS 01/12/04  
 DRAWN DUP 01/14/04  
 REVIEWED RMS 01/15/04

## CONSTRUCTION DETAILS

WETLAND COMPENSATION SITE  
 STEVENS CREEK BIKEWAY  
 MACON COUNTY, ILLINOIS

HANSON NO. 03S2063 FIGURE NO. 6.5