

STATE OF ILLINOIS
DEPARTMENT OF TRANSPORTATION
DIVISION OF HIGHWAYS

PLANS FOR PROPOSED
LOCAL AGENCY PROJECT

FAU 9167 (UNION HILL ROAD)
SECTION 09-00038-00-RS
PROJECT NO. ARA-5011 (296)
CITY OF FAIRVIEW HEIGHTS, ILLINOIS
ST. CLAIR COUNTY
JOB NO. C-98-372-09
ARRA RESURFACING

F.A.U. ROUTE	SECTION	COUNTY	TOTAL SHEETS	SHEET NUMBER
9167	09-00038-00-RS	ST. CLAIR	5	1
FEDERAL AID PROJECT			CONTRACT 97406	



APPLICABLE IDOT
HIGHWAY STANDARDS

- 424001-05
- 606001-04
- 701501-05
- 701901-01
- 780001-02

INDEX OF SHEETS

1. COVER SHEET
2. SUMMARY OF QUANTITIES, GENERAL NOTES & SCHEDULES
3. TYPICAL SECTIONS & MISCELLANEOUS DETAIL
4. PLAN VIEW
5. PAVEMENT MARKING PLAN

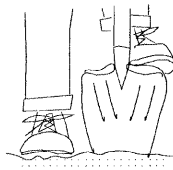
SCALES



ROADWAY DESIGNATION: URBAN LOCAL COLLECTORS
FAU 9167 (UNION HILL ROAD) ADT (2009) 10,200

WATER O'FALLON WATER COMPANY 255 SOUTH LINCOLN AVENUE O'FALLON, ILLINOIS 62269 1-618-624-4500	CABLE CHARTER COMMUNICATIONS 7645 MAGNA DRIVE BELLEVILLE, ILLINOIS 62223 1-618-277-0760	SEWER CASEVILLE TOWNSHIP SEWER 1 ECOLOGY DRIVE O'FALLON, ILLINOIS 62269 1-618-632-2414
GAS & ELECTRIC ILLINOIS POWER COMPANY 1050 WEST BOULEVARD P.O. BOX 428 BELLEVILLE, ILLINOIS 62221 1-618-755-6271 1-800-755-5000	TELEPHONE AT&T 203 CECHE COLLINSVILLE, ILLINOIS 62234 1-618-373-6494	

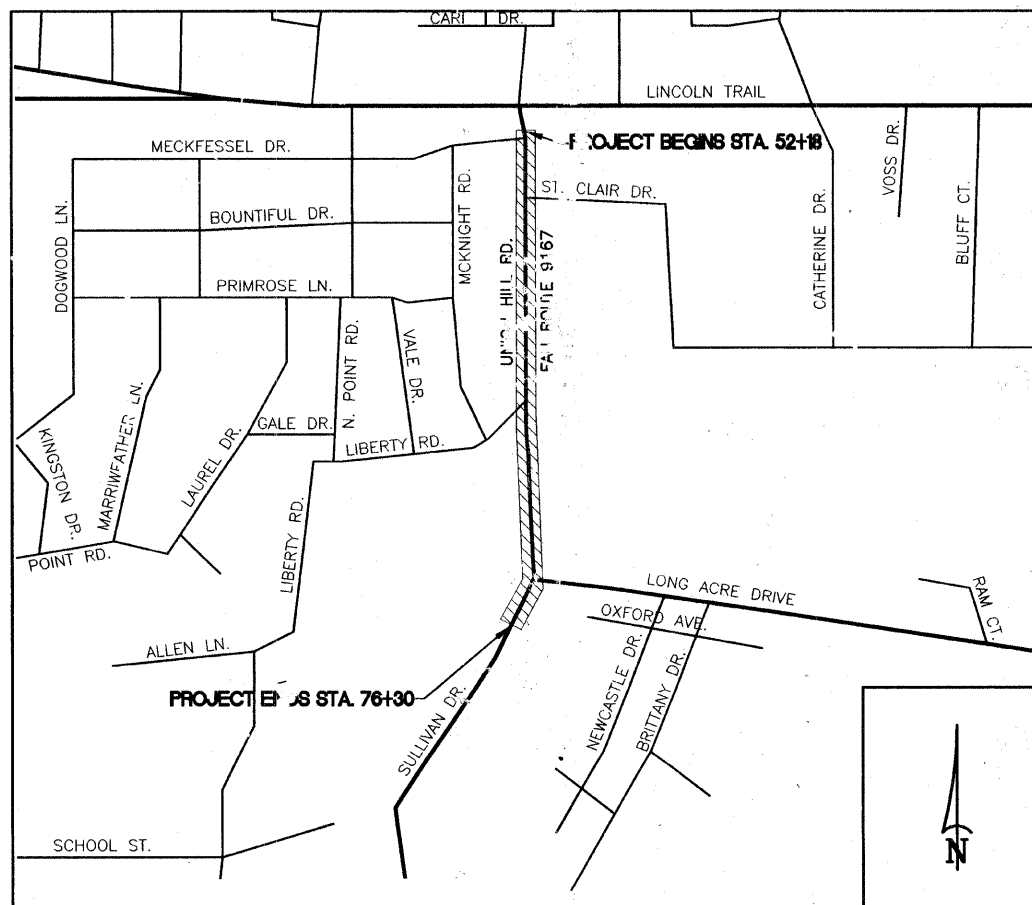
HOLD IT! CALL BEFORE YOU DIG!
Phone J.U.L.I.E.



The owner would like to remind you that underground utility facilities can be damaged by shovel blades or other digging equipment. You can prevent damage or possible personal danger by phoning 800/892-0123 at least 48 hours before you dig. That's the toll-free number for "J.U.L.I.E.", which stands for Joint Utilities Location Information for Excavators.

If there are any pipes, cables, lines or mains in the excavation area, utility personnel will be out to mark the facilities so you can work around them.

Toll Free 800/892-0123




LOCATION MAP
NOT TO SCALE

LENGTH OF PROJECT

UNION HILL ROAD = (Sta. 52+18 to Sta. 76+30)

	GROSS / NET	
UNION HILL ROAD = (Sta. 52+18 to Sta. 76+30)	2,412 FT. / 2,412	
TOTAL GROSS LENGTH =	2,412 FT. = 0.45	MILES
TOTAL NET LENGTH =	2,412 FT. = 0.45	MILES



Sidney W. LeGrand
Date of Signing: 10/12/09
Date of License Expiration: 11/30/11

ILLINOIS DEPARTMENT OF TRANSPORTATION	
APPROVED	10-12-09 DATE
	<i>Gail Ann Stull</i> MAYOR, CITY OF FAIRVIEW HEIGHTS
PASSED	10-19-09 DATE
	<i>Frank...</i> DISTRICT EIGHT ENGINEER OF LOCAL ROADS & STREETS
RELEASING FOR BID BASED ON LIMITED REVIEW	10-19-09 DATE
	<i>Mary C. Ramirez</i> DEPUTY DIRECTOR OF HIGHWAYS, REGION FIVE ENGINEER

PREPARED BY:
RHUTASEL and ASSOCIATES, INC.
CONSULTING ENGINEERS • LAND SURVEYORS
CORPORATE OFFICE: 4 INDUSTRIAL DRIVE, FREEBURG, ILLINOIS 62243 (618) 539-3178
REGIONAL OFFICE: 201 SOUTH LOCUST STREET, CENTRALIA, ILLINOIS 62801 (618) 532-1992
ILL. LICENSE NO. 184-000287