

STATE OF ILLINOIS
DEPARTMENT OF TRANSPORTATION
**PLANS FOR PROPOSED
ROADWAY IMPROVEMENTS**

FAS ROUTE 1881
AMERICAN RECOVERY AND REINVESTMENT ACT 2009
FRANKLIN COUNTY, ILLINOIS
SECTION 07-00166-00-RS
PROJECT ~~FRS-1881~~ (114)
JOB C-99-512-08

ROUTE	SECTION	COUNTY	TOTAL SHEETS	SHEET NO.
FAS 1881	07-00166-00-RS	FRANKLIN	8	1
PARK STREET ROAD			CONTRACT NO. 99336	

LEG A	DESIGN CLASSIFICATION : COLLECTOR	LEG B	DESIGN CLASSIFICATION : COLLECTOR
	DHV : 115		DHV : 145
	ADT ₂₀₀₄ : 1150		ADT ₂₀₀₄ : 1450
	ADT ₂₀₃₀ : 1490		ADT ₂₀₃₀ : 1880
	DESIGN SPEED : 50		DESIGN SPEED : 50
LEG C	DESIGN CLASSIFICATION : COLLECTOR	LEG D	DESIGN CLASSIFICATION : COLLECTOR
	DHV : 115		DHV : 100
	ADT ₂₀₀₄ : 1150		ADT ₂₀₀₄ : 1000
	ADT ₂₀₃₀ : 1490		ADT ₂₀₃₀ : 1300
	DESIGN SPEED : 50		DESIGN SPEED : 50

JOINT UTILITY LOCATING INFORMATION
FOR EXCAVATIONS (J.U.L.I.E.)
PHONE 1-800-892-0123

INDEX OF SHEETS

1. COVER SHEET
2. TYPICAL SECTION
- 3.-5. MISCELLANEOUS DETAILS
- 6.-7. MISCELLANEOUS SCHEDULES
8. ALIGNMENT

SUMMARY OF QUANTITIES			
CODE NO.	PAY ITEM	UNIT	QUANTITY
40200800	AGGREGATE SURFACE COURSE, TYPE B	TON	135
40600100	BITUMINOUS MATERIALS (PRIME COAT)	GALLON	127
40600982	HOT MIX ASPHALT SURFACE REMOVAL - BUTT JOINT	SQYD	417
*40803085	HOT MIX ASPHALT BINDER COURSE, IL-19.D N70	TON	5,613
*40803315	HOT MIX ASPHALT SURFACE COURSE, MIX C N70	TON	4,614
48100100	AGGREGATE SHOULDERS, TYPE A	TON	3,450
67100100	MOBILIZATION	L SUM	1
73300100	SHORT-TERM PAVEMENT MARKING	FOOT	1,978
78001100	PAINT PAVEMENT MARKING-LETTERS AND SYMBOLS	SQ FT	122.4
78001110	PAINT PAVEMENT MARKING-LINE 4"	FOOT	55,561
78001180	PAINT PAVEMENT MARKING-LINE 24"	FOOT	60
*70048665	RAILROAD PROTECTIVE LIABILITY INSURANCE	L SUM	1
44000198	HMA SURFACE REMOVAL, VARIABLE DEPTH	SQYD	62.8

* See special Provisions Δ specialty Items

STANDARDS

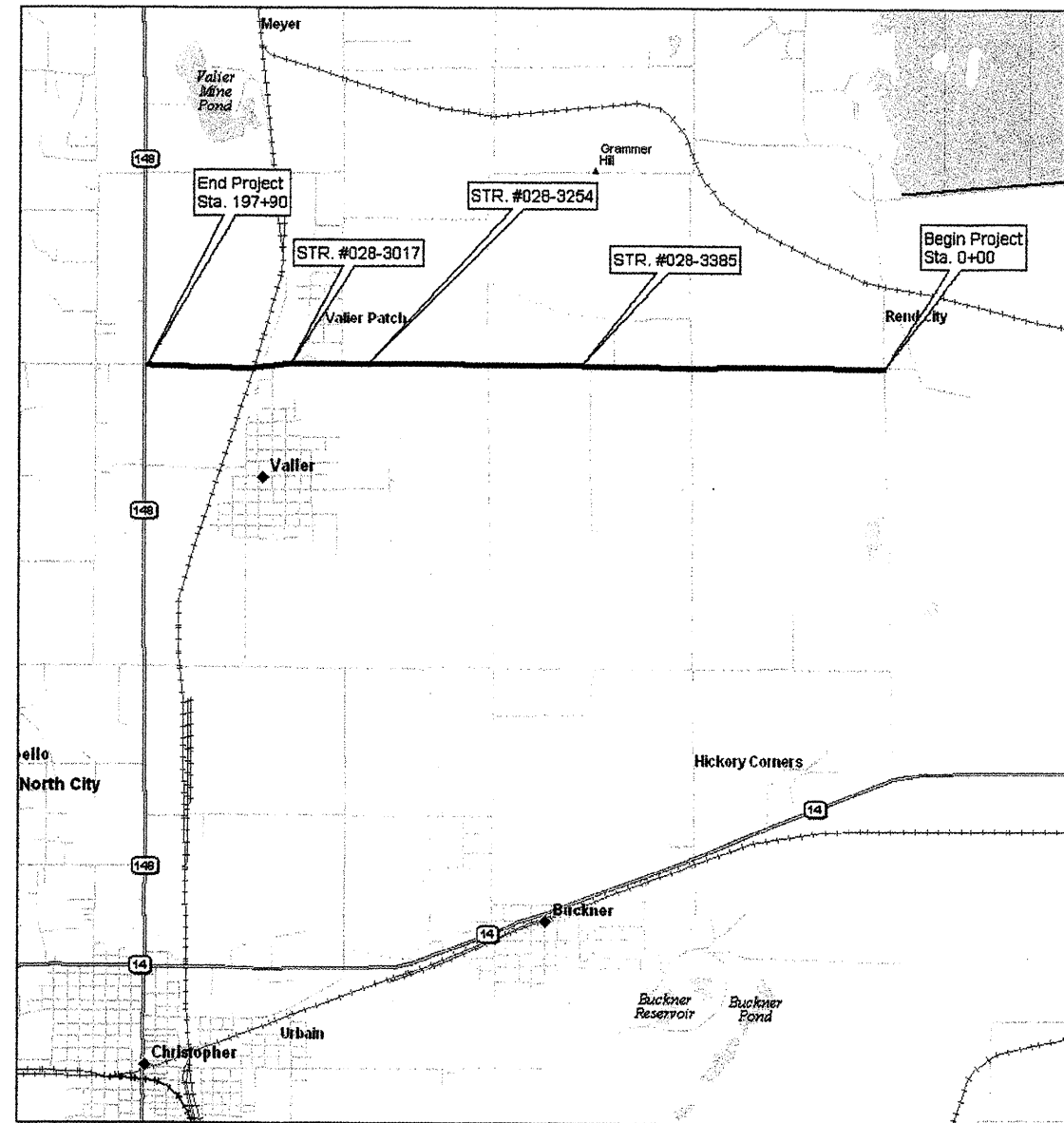
- 701006-03
- 701301-03
- 701306-02
- 701311-03
- 701901-01
- 780001-02
- BLR 24-2

Revised 12.30-09

NOTE: STANDARDS ARE IN THE PROPOSAL

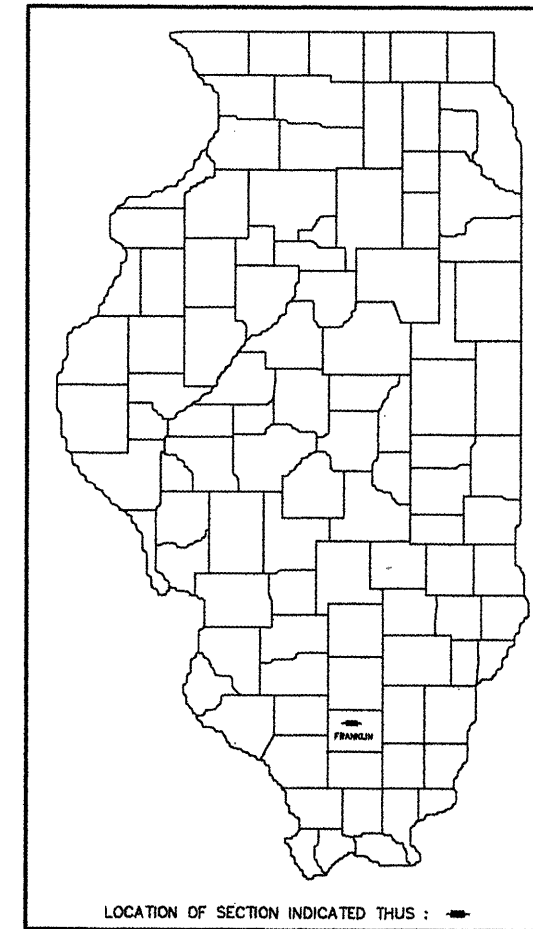
CONTRACT NO. 99336

LAL #007.164
BOOK 573, 574, 575




LOCATION MAP

NET LENGTH = 19,790 FT. (3.748 MILES)



FRANKLIN COUNTY	
Submitted: <u>10/06/</u>	20 <u>09</u>
<u>Richard A. Rolan</u> Local Agency Representative	
Passed: <u>10/14/</u>	20 <u>09</u>
<u>Richard W. Melton</u> District #9 Engineer of Local Roads & Streets	
Releasing for Bid Based on Limited Review: <u>10-14</u>	20 <u>09</u>
<u>Mary C. Lammie</u> Deputy Director of Highways, Region #5 Engineer	



L. A. Lipe
LAWRENCE A. LIPE
ILLINOIS REGISTERED PROFESSIONAL
ENGINEER NO. 25978
EXPIRES 11/30/2009