

F.A.J. RTE.	SECTION	COUNTY	TOTAL SHEETS	SHEET NO.
VAR	D5 WEED SPRAYING 2016-1	VARIOUS	20	1
		ILLINOIS	CONTRACT NO. 70B66	

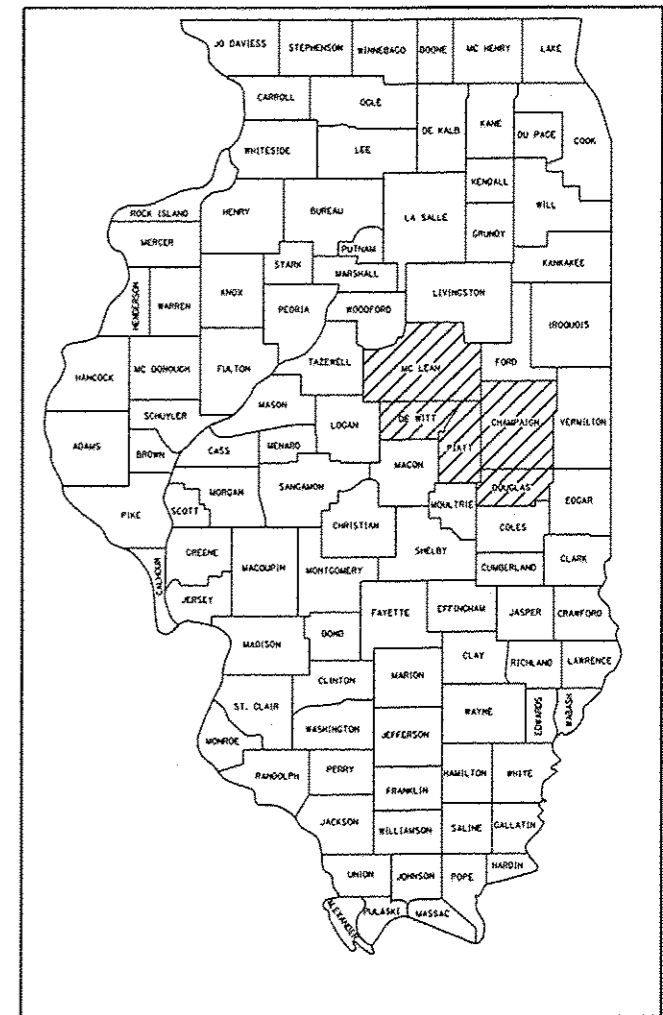
STATE OF ILLINOIS
DEPARTMENT OF TRANSPORTATION
DIVISION OF HIGHWAYS

**PROPOSED
HIGHWAY PLANS**

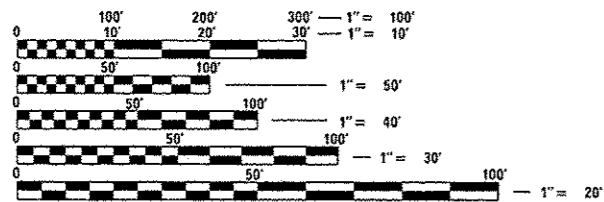
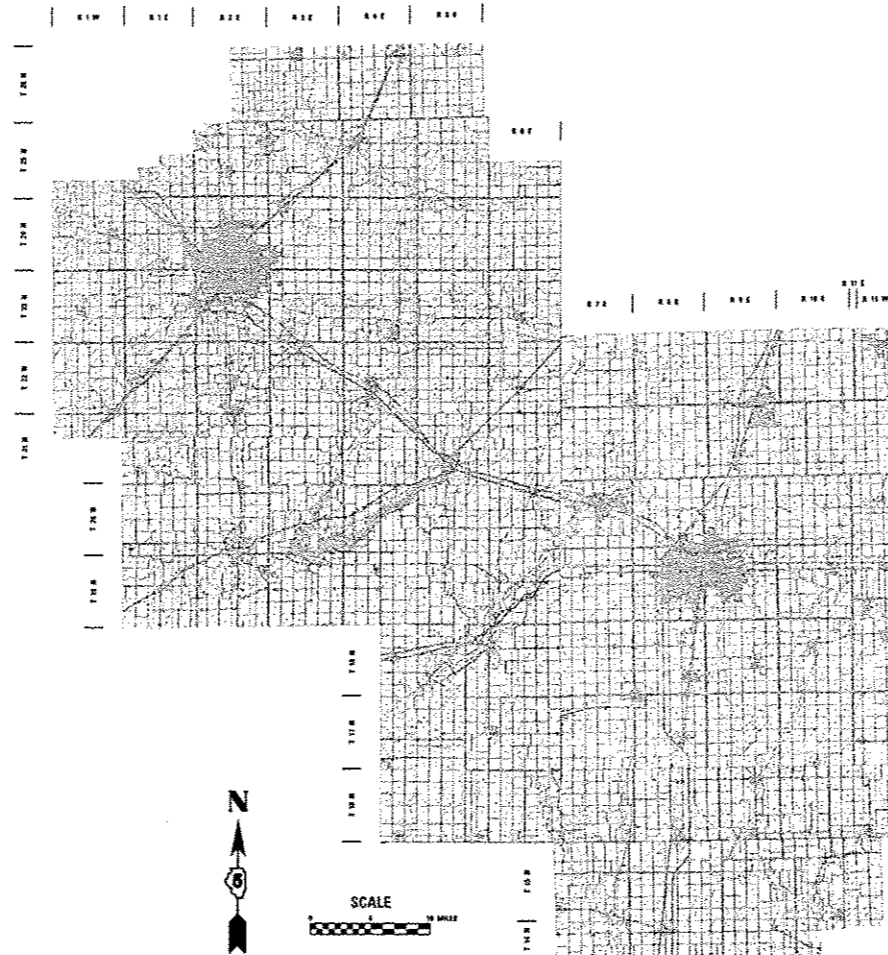
FOR INDEX OF SHEETS, SEE SHEET NO. 2

VARIOUS ROUTES
SECTION D5 WEED SPRAYING 2016-1
DISTRICT WIDE WEED SPRAYING
VARIOUS COUNTIES

D-95-003-16



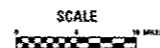
C-95-003-16



FULL SIZE PLANS HAVE BEEN PREPARED USING STANDARD ENGINEERING SCALES. REDUCED SIZED PLANS WILL NOT CONFORM TO STANDARD SCALES. IN MAKING MEASUREMENTS ON REDUCED PLANS, THE ABOVE SCALES MAY BE USED.

J.U.L.I.E.
JOINT UTILITY LOCATION INFORMATION FOR EXCAVATION
1-800-892-0123
OR 811

PROJECT ENGINEER: JASON W. STULTS
PROJECT MANAGER: RUSTIN B. KEYS
PROJECT DESIGNER: KARY DAWSON
PHONE NUMBER 217-465-4181
CONTRACT NO. 70B66



GROSS LENGTH = 98.85 MILES
NET LENGTH = 98.85 MILES

STATE OF ILLINOIS
DEPARTMENT OF TRANSPORTATION
DIVISION OF HIGHWAYS

SUBMITTED October 14, 2015
James A. James
DEPUTY DIRECTOR OF HIGHWAYS, REGION THREE ENGINEER

Dec 4, 2015
John D. Baranelli, P.E.
ENGINEER OF DESIGN AND ENVIRONMENT

Dec 4, 2015
Omair Osman, P.E.
DIRECTOR OF HIGHWAYS, CHIEF ENGINEER

**PRINTED BY THE AUTHORITY
OF THE STATE OF ILLINOIS**

INDEX OF SHEETS

SHEET NO.	DESCRIPTION
1	COVER SHEET
2	INDEX OF SHEETS, LIST OF HIGHWAY STANDARDS & GENERAL NOTES
3	LOCATION MAP 1 - CHAMPAIGN, PIATT & DOUGLAS COUNTIES
4	LOCATION MAP 2 - DEWITT AND MCLEAN COUNTIES
5	SUMMARY OF QUANTITIES
6-15	SCHEDULE OF QUANTITIES
16	HERBICIDE RESTRICTION MAP - RESTRICTED LOCATIONS
17	SUPPLEMENTAL LOCATION MAP - CHAMPAIGN & VERMILION COUNTIES
18-20	SUPPLEMENTAL SCHEDULE OF QUANTITIES

GENERAL NOTES

G.N. - 100
ENGLISH UNITS OF MEASUREMENT SHALL GOVERN OVER AND SUPERSEDE ANY METRIC UNITS SHOWN IN THIS CONTRACT. WHERE INCLUDED, METRIC UNITS ARE FOR INFORMATION ONLY.

G.N. - 100A
ELECTRONIC FILES AND/OR ELECTRONIC SURVEY INFORMATION INCLUDING CADD FILES WILL NOT BE AVAILABLE TO THE CONTRACTOR.

G.N. - 107.12A (SPL)
RAILROAD PROTECTIVE LIABILITY INSURANCE AND RAILROAD FLAGGING ARE NOT INCLUDED IN THIS CONTRACT. ALL WEED SPRAYING OPERATIONS SHALL STOP 150 FEET EACH SIDE OF THE CENTERLINE OF RAILROAD TRACKS. THE CENTERLINE OF THE RAILROAD TRACKS SHALL BE DETERMINED IN THE FIELD BY THE ENGINEER.

G.N. - X032SPL
AREAS ARE ESTIMATED AND IT IS KNOWN THAT NOT ALL AREAS WILL BE ACCESSIBLE AT THE TIME OF APPLICATION DUE TO WET CONDITIONS OR ADJACENT FIELD CROPS. IN ORDER TO ENSURE THAT ALL PLAN QUANTITIES ARE UTILIZED, SUPPLEMENTAL LOCATIONS ARE LISTED IN THE "SUPPLEMENTAL SCHEDULES" ON SHEETS 18-20. THESE LOCATIONS SHALL BE SPRAYED ONLY IF QUANTITIES REMAIN. THE ENGINEER SHALL APPROVE OF SPRAYING SUPPLEMENTAL LOCATIONS.

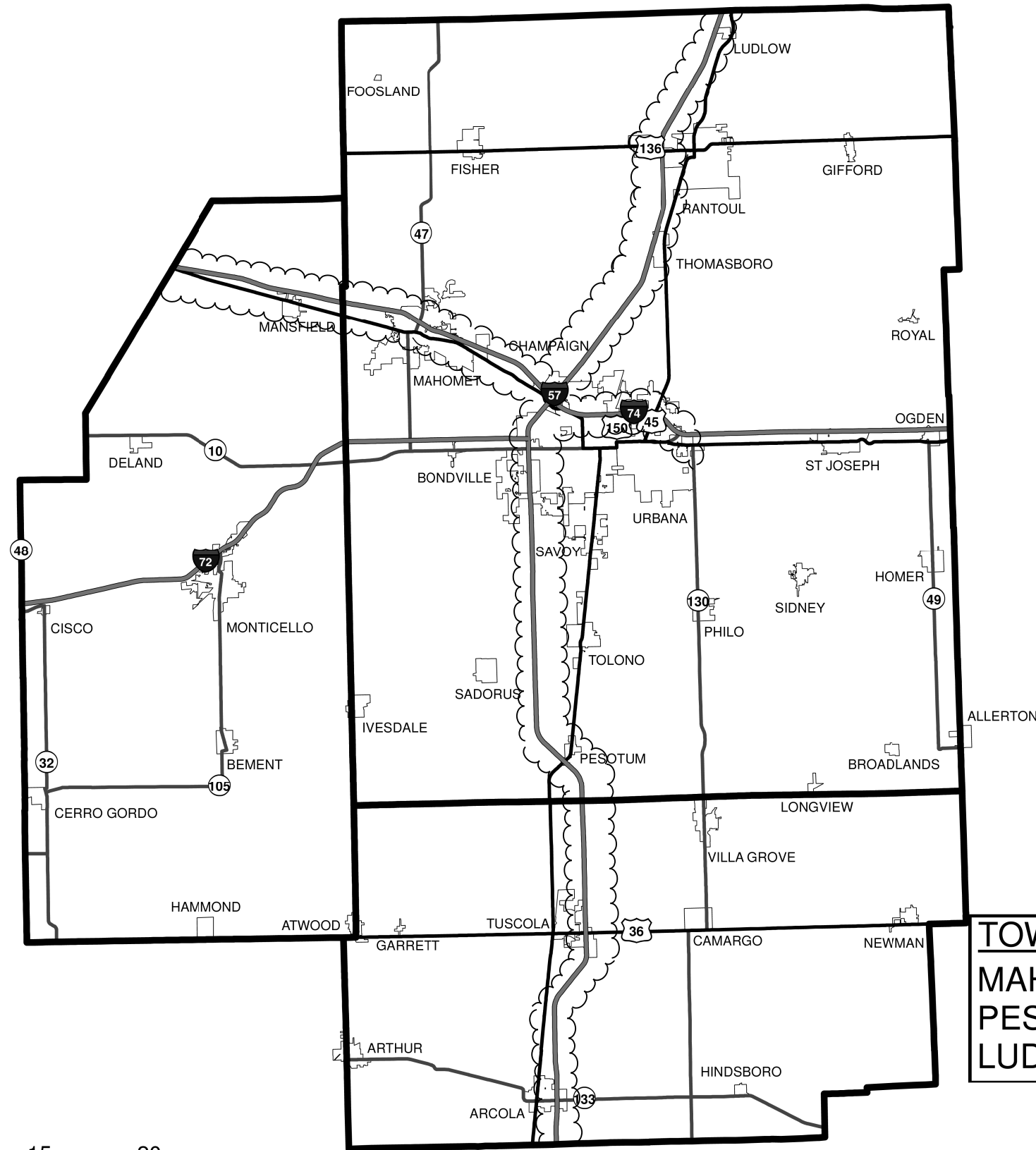
COMMITMENTS
THERE ARE NO COMMITMENTS ON THIS PROJECT.

LIST OF HIGHWAY STANDARDS

STANDARD NO.	DESCRIPTION
000001-06	STANDARD SYMBOLS, ABBREVIATIONS AND PATTERNS
701101-04	OFF-RD OPERATIONS, MULTILANE, 15' (4.5 m) TO 24" (600 mm) FROM PAVEMENT EDGE
701106-02	OFF-RD OPERATIONS, MULTILANE, MORE THAN 15' (4.5 m) AWAY
701426-07	LANE CLOSURE, MULTILANE, INTERMITTANT OR MOVING OPER., FOR SPEEDS ≥ 45 MPH
701901-04	TRAFFIC CONTROL DEVICES

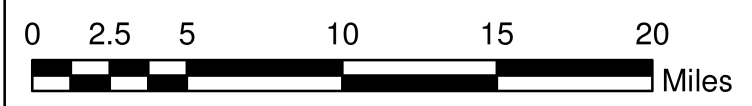
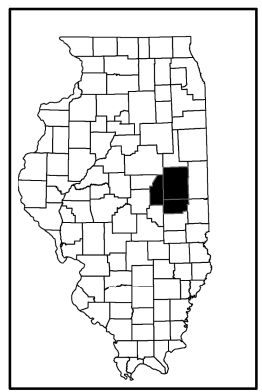
FILE NAME < p:\11084810\INTEG\Illinois.gov\PI00T\00	USER NAME < dowsenkb p:\11084810\OFFICES\District 5\Projects\057	DESIGNED - DRAWN Data\Design\0570866-ctrl-gennote	REVISED - REVISED -	STATE OF ILLINOIS DEPARTMENT OF TRANSPORTATION	INDEX OF SHEETS, LIST OF HIGHWAY STANDARDS & GENERAL NOTES	F.A.I. RTE. VAR	SECTION -	COUNTY VARIOUS	TOTAL SHEET SHEETS: 20	SHEET NO. 2
PLOT SCALE = 40.0000" / 1"	CHECKED -	REVISED -	REVISED -	SCALE: SHEET OF SHEETS STA. TO STA.		*05 WEED SPRAYING 2016-1		CONTRACT NO. 70B66		ILLINOIS FED. AID PROJECT

LOCATION MAP 1: CHAMPAIGN, DOUGLAS, & PIATT COUNTIES



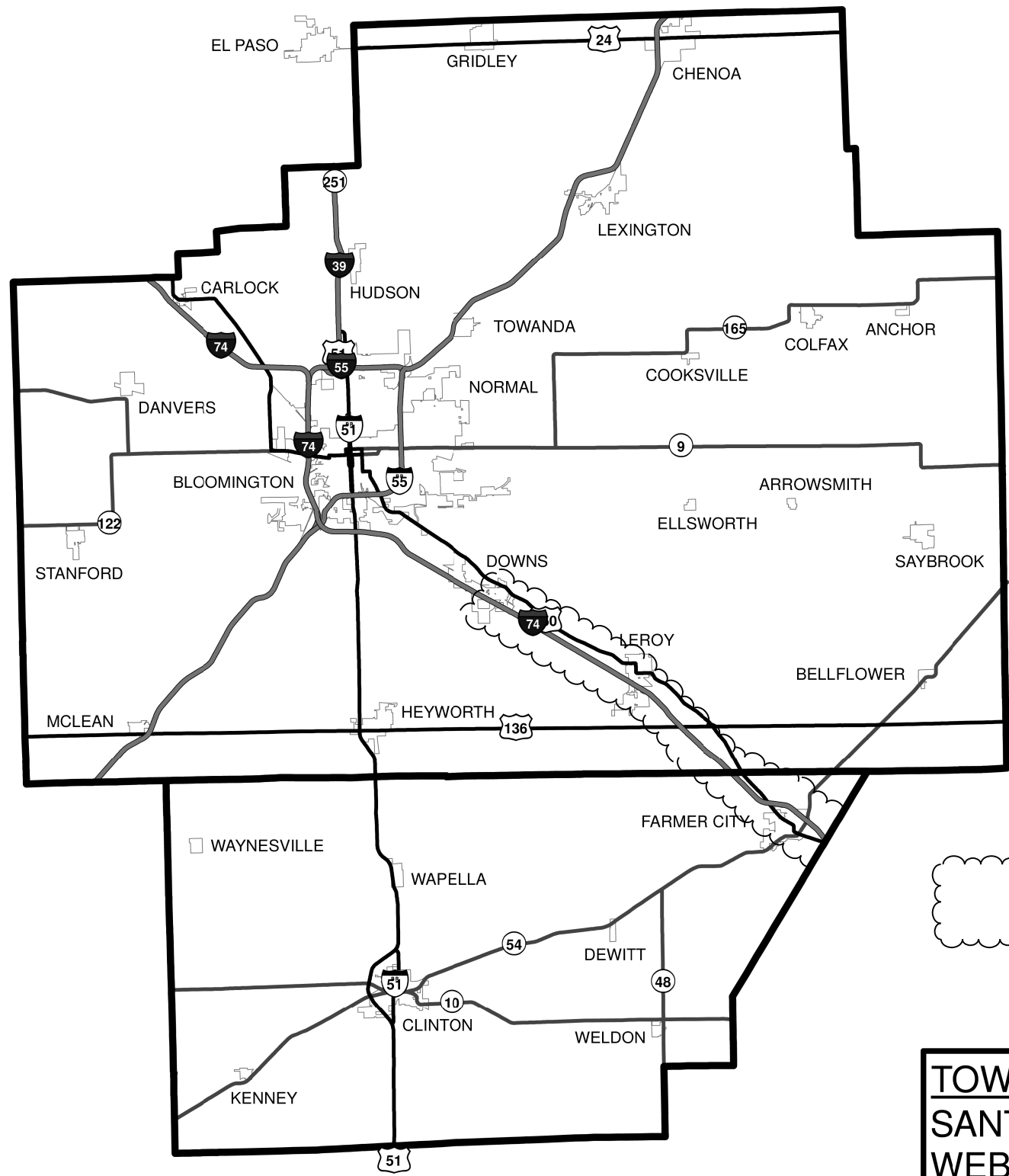
 WEED SPRAYING
 LOCATION

TOWNSHIPS:
 MAHOMET, HENSLEY, CHAMPAIGN, URBANA,
 PESOTUM, TOLONO, SOMER, RANTOUL,
 LUDLOW, ARCOLA, TUSCOLA, BLUE RIDGE



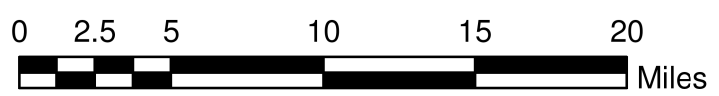
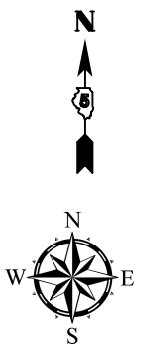
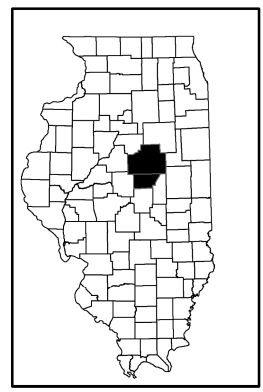
FILE NAME =	USER NAME = dawsonkb	DESIGNED -	REVISED -	STATE OF ILLINOIS DEPARTMENT OF TRANSPORTATION	LOCATION MAP 1				F.A.I. RTE.	SECTION	COUNTY	TOTAL SHEETS	SHEET NO.
pw:\IL\084EBIDINTEG.illinois.gov\PI\DOT\Documents\DOT Offices\District 5\Projects\057\DRAWING\0570866-shr-locmap.dwg		CHECKED -	REVISED -		SCALE:	SHEET	OF	SHEETS	STA.	TO	STA.	VARIOUS	3
\$MODELNAME\$	PLOT DATE = 10/15/2015	DATE -	REVISED -						*D5 WEED SPRAYING 2016-1		CONTRACT NO. 70B66		
											ILLINOIS FED. AID PROJECT		

LOCATION MAP 2: DEWITT & MCLEAN COUNTIES



WEED SPRAYING LOCATION

TOWNSHIPS:
 SANTA ANNA, DOWNS, EMPIRE,
 WEBSTER



FILE NAME =	USER NAME = dawsonkb	DESIGNED -	REVISED -	STATE OF ILLINOIS DEPARTMENT OF TRANSPORTATION	LOCATION MAP 2				F.A.I. RTE.	SECTION	COUNTY	TOTAL SHEETS	SHEET NO.
pw:\IL\084EBIDINTEG.illinois.gov\PI\DOT\Documents\IDOT Offices\District 5\Projects\0579\Drawings\Design\05790866-shr-locmaps.dwg		DRAWN	REVISED									20	4
\$MODELNAME\$	PLOT SCALE = 40.0000' / in.	CHECKED -	REVISED -			SCALE:	SHEET	OF	SHEETS	STA.	TO	STA.	
	PLOT DATE = 10/15/2015	DATE -	REVISED -										

*D5 WEED SPRAYING 2016-1	CONTRACT NO. 70B66	ILLINOIS	FED. AID	PROJECT
--------------------------	--------------------	----------	----------	---------

SUMMARY OF QUANTITIES

CODE NO.	ITEM	UNIT	TOTAL QUANTITY	CONSTRUCTION CODE	
				VARIOUS COUNTIES VARIOUS ROUTES WEED CONTROL 0031 RURAL 100% STATE	VARIOUS COUNTIES VARIOUS ROUTES WEED CONTROL 0031 URBAN 100% STATE
67100100	MOBILIZATION	L SUM	1	0.6	0.4
K0029636	ESCORT XP HERBICIDE	POUND	191	117.1	73.9
X0325947	MILESTONE VM	GALLON	143	88.2	54.8

3

FILE NAME #	USER NAME # davisnh	DESIGNED -	REVISED -	STATE OF ILLINOIS DEPARTMENT OF TRANSPORTATION	SUMMARY OF QUANTITIES	F.A.I. RTE.	SECTION	COUNTY	TOTAL SHEETS	SHEET NO.
pw\11.08468\INTEG\illinois.gov\PIWIDOT\0	Projects\DDT_Offices\District 5\Projects\097	DRAWING	REVISED			VAR		VARIOUS	20	5
	PLOT SCALE = 40.2600' / 1"	CHECKED -	REVISED -			*05 WEED SPRAYING 2016-1		CONTRACT NO. 70B66		
#MODELNAME#	PLOT DATE = 10/15/2015	DATE -	REVISED -			SCALE:	SHEET	OF	SHEETS	STA.

SCHEDULE OF QUANTITIES

I-74 CHAMPAIGN COUNTY

K0029636

X0325947

ROUTE	LOCATION	STARTING LOCATION	ENDING LOCATION	ESTIMATED AREA	ESCORT XP HERBICIDE	MILESTONE VM	URBAN / RURAL
				ACRES	POUND	GALLON	
I-74	WB EOS TO FENCE	HIGH CROSS RD.	WEST OF IL 130 INTERCHANGE (UNIVERSITY AVE.)	28.32	1.8	1.3	URBAN
I-74	EB EOS TO FENCE	HIGH CROSS RD.	WEST OF IL 130 INTERCHANGE (UNIVERSITY AVE.)	28.32	1.8	1.3	URBAN
I-74	WB EOS TO FENCE	WEST OF IL 130 INTERCHANGE (UNIVERSITY AVE.)	EAST OF US 45 INTERCHANGE (CUNNINGHAM AVE)	12.99	0.8	0.6	URBAN
I-74	EB EOS TO FENCE	WEST OF IL 130 INTERCHANGE (UNIVERSITY AVE.)	EAST OF US 45 INTERCHANGE (CUNNINGHAM AVE)	12.99	0.8	0.6	URBAN
I-74	WB EOS TO FENCE	EAST OF US 45 INTERCHANGE (CUNNINGHAM AVE)	WEST OF US 45 INTERCHANGE (CUNNINGHAM AVE)	20.93	1.3	1.0	URBAN
I-74	EB EOS TO FENCE	EAST OF US 45 INTERCHANGE (CUNNINGHAM AVE)	WEST OF US 45 INTERCHANGE (CUNNINGHAM AVE)	20.93	1.3	1.0	URBAN
I-74	WB EOS TO FENCE	WEST OF US 45 INTERCHANGE (CUNNINGHAM AVE)	EAST OF LINCOLN AVE. INTERCHANGE	8.67	0.5	0.4	URBAN
I-74	EB EOS TO FENCE	WEST OF US 45 INTERCHANGE (CUNNINGHAM AVE)	EAST OF LINCOLN AVE. INTERCHANGE	8.67	0.5	0.4	URBAN
I-74	WB EOS TO FENCE	EAST OF LINCOLN AVE. INTERCHANGE	WEST OF LINCOLN AVE. INTERCHANGE	35.18	2.2	1.6	URBAN
I-74	EB EOS TO FENCE	EAST OF LINCOLN AVE. INTERCHANGE	WEST OF LINCOLN AVE. INTERCHANGE	35.18	2.2	1.6	URBAN
I-74	WB EOS TO FENCE	WEST OF LINCOLN AVE. INTERCHANGE	EAST OF NEIL ST. INTERCHANGE	18.76	1.2	0.9	URBAN
I-74	EB EOS TO FENCE	WEST OF LINCOLN AVE. INTERCHANGE	EAST OF NEIL ST. INTERCHANGE	18.76	1.2	0.9	URBAN
I-74	WB EOS TO FENCE	EAST OF NEIL ST. INTERCHANGE	WEST OF NEIL ST. INTERCHANGE	23.98	1.5	1.1	URBAN
I-74	EB EOS TO FENCE	EAST OF NEIL ST. INTERCHANGE	WEST OF NEIL ST. INTERCHANGE	23.98	1.5	1.1	URBAN
I-74	WB EOS TO FENCE	WEST OF NEIL ST. INTERCHANGE	EAST OF PROSPECT AVE. INTERCHANGE	2.54	0.2	0.1	URBAN
I-74	EB EOS TO FENCE	WEST OF NEIL ST. INTERCHANGE	EAST OF PROSPECT AVE. INTERCHANGE	2.54	0.2	0.1	URBAN
I-74	WB EOS TO FENCE	EAST OF PROSPECT AVE. INTERCHANGE	WEST OF PROSPECT AVE. INTERCHANGE	14.39	0.9	0.7	URBAN
I-74	EB EOS TO FENCE	EAST OF PROSPECT AVE. INTERCHANGE	WEST OF PROSPECT AVE. INTERCHANGE	14.39	0.9	0.7	URBAN
I-74	WB EOS TO FENCE	WEST OF PROSPECT AVE. INTERCHANGE	EAST OF I - 74 / I - 57 INTERCHANGE	11.05	0.7	0.5	URBAN
I-74	EB EOS TO FENCE	WEST OF PROSPECT AVE. INTERCHANGE	EAST OF I - 74 / I - 57 INTERCHANGE	11.05	0.7	0.5	URBAN
				ESTIMATED TOTALS	353.62	22.2	16.4
				URBAN ESTIMATED TOTALS	353.62	22.2	16.4
				RURAL ESTIMATED TOTALS	0.00	0.0	0.0

APPLICATION RATES:

MILESTONE : 6.0 OUNCES (LIQUID) / ACRE

ESCORT XP HERBICIDE: 1 OUNCE (DRY) / ACRE

SCHEDULE OF QUANTITIES

I-74 CHAMPAIGN COUNTY

K0029636

X0325947

ROUTE	LOCATION	STARTING LOCATION	ENDING LOCATION	ESTIMATED	ESCORT XP HERBICIDE	MILESTONE VM	URBAN / RURAL
				AREA			
				ACRES	POUND	GALLON	
I-74	WB EOS TO FENCE	EAST OF I-74 / I-57 INTERCHANGE	WEST OF I-74 / I-57 INTERCHANGE	28.24	1.8	1.3	URBAN
I-74	EB EOS TO FENCE	EAST OF I-74 / I-57 INTERCHANGE	WEST OF I-74 / I-57 INTERCHANGE	28.24	1.8	1.3	URBAN
I-74	WB EOS TO FENCE	WEST OF I-74 / I-57 INTERCHANGE	EAST OF PRAIRIE VIEW RD. INTERCHANGE	36.94	2.3	1.7	URBAN
I-74	EB EOS TO FENCE	WEST OF I-74 / I-57 INTERCHANGE	EAST OF PRAIRIE VIEW RD. INTERCHANGE	36.94	2.3	1.7	URBAN
I-74	MEDIAN	OVERHEAD SN 010-0167 (TR 104 LINDSEY RD.)	EAST OF PRAIRIE VIEW RD. INTERCHANGE	15.56	1.0	0.7	URBAN
I-74	WB EOS TO FENCE	EAST OF PRAIRIE VIEW RD. INTERCHANGE	WEST OF PRAIRIE VIEW RD. INTERCHANGE	22.07	1.4	1.0	URBAN
I-74	EB EOS TO FENCE	EAST OF PRAIRIE VIEW RD. INTERCHANGE	WEST OF PRAIRIE VIEW RD. INTERCHANGE	22.07	1.4	1.0	URBAN
I-74	MEDIAN	EAST OF PRAIRIE VIEW RD. INTERCHANGE	WEST OF PRAIRIE VIEW RD. INTERCHANGE	3.68	0.2	0.2	URBAN
I-74	WB EOS TO FENCE	WEST OF PRAIRIE VIEW RD. INTERCHANGE	EAST OF IL 47 INTERCHANGE	19.57	1.2	0.9	URBAN
I-74	EB EOS TO FENCE	WEST OF PRAIRIE VIEW RD. INTERCHANGE	EAST OF IL 47 INTERCHANGE	19.57	1.2	0.9	URBAN
I-74	MEDIAN	WEST OF PRAIRIE VIEW RD. INTERCHANGE	EAST OF IL 47 INTERCHANGE	11.65	0.7	0.5	URBAN
I-74	WB EOS TO FENCE	EAST OF IL 47 INTERCHANGE	WEST OF IL 47 INTERCHANGE	14.22	0.9	0.7	URBAN
I-74	EB EOS TO FENCE	EAST OF IL 47 INTERCHANGE	WEST OF IL 47 INTERCHANGE	14.22	0.9	0.7	URBAN
I-74	MEDIAN	EAST OF IL 47 INTERCHANGE	WEST OF IL 47 INTERCHANGE	2.53	0.2	0.1	URBAN
I-74	WB EOS TO FENCE	WEST OF IL 47 INTERCHANGE	CHAMPAIGN / PIATT COUNTY LINE	36.91	2.3	1.7	URBAN
I-74	EB EOS TO FENCE	WEST OF IL 47 INTERCHANGE	CHAMPAIGN / PIATT COUNTY LINE	36.91	2.3	1.7	URBAN
I-74	MEDIAN	WEST OF IL 47 INTERCHANGE	CHAMPAIGN / PIATT COUNTY LINE	24.32	1.5	1.1	URBAN
				ESTIMATED TOTALS	373.64	23.4	17.2
				URBAN ESTIMATED TOTALS	373.64	23.4	17.2
				RURAL ESTIMATED TOTALS	0.00	0.0	0.0

APPLICATION RATES:

MILESTONE : 6.0 OUNCES (LIQUID) / ACRE

ESCORT XP HERBICIDE: 1 OUNCE (DRY) / ACRE

SCHEDULE OF QUANTITIES

I-74 PIATT COUNTY

K0029636

X0325947

ROUTE	LOCATION	STARTING LOCATION	ENDING LOCATION	ESTIMATED	ESCORT XP HERBICIDE	MILESTONE VM	URBAN / RURAL
				AREA			
				ACRES	POUND	GALLON	
I- 74	WB EOS TO FENCE	CHAMPAIGN / PIATT COUNTY LINE	EAST OF CH 2 INTERCHANGE (MANSFIELD)	17.29	1.1	0.8	RURAL
I- 74	EB EOS TO FENCE	CHAMPAIGN / PIATT COUNTY LINE	EAST OF CH 2 INTERCHANGE (MANSFIELD)	17.29	1.1	0.8	RURAL
I- 74	MEDIAN	CHAMPAIGN / PIATT COUNTY LINE	EAST OF CH 2 INTERCHANGE (MANSFIELD)	11.81	0.7	0.6	RURAL
I- 74	WB EOS TO FENCE	EAST OF CH 2 INTERCHANGE (MANSFIELD)	WEST OF CH 2 INTERCHANGE (MANSFIELD)	24.88	1.6	1.2	RURAL
I- 74	EB EOS TO FENCE	EAST OF CH 2 INTERCHANGE (MANSFIELD)	WEST OF CH 2 INTERCHANGE (MANSFIELD)	24.88	1.6	1.2	RURAL
I- 74	MEDIAN	EAST OF CH 2 INTERCHANGE (MANSFIELD)	WEST OF CH 2 INTERCHANGE (MANSFIELD)	4.36	0.3	0.2	RURAL
I- 74	WB EOS TO FENCE	WEST OF CH 2 INTERCHANGE (MANSFIELD)	PIATT / DEWITT COUNTY LINE	51.39	3.2	2.4	RURAL
I- 74	EB EOS TO FENCE	WEST OF CH 2 INTERCHANGE (MANSFIELD)	PIATT / DEWITT COUNTY LINE	51.39	3.2	2.4	RURAL
I- 74	MEDIAN	WEST OF CH 2 INTERCHANGE (MANSFIELD)	PIATT / DEWITT COUNTY LINE	39.58	2.5	1.9	RURAL
ESTIMATED TOTALS				242.87	15.3	11.5	
URBAN ESTIMATED TOTALS				0.00	0.0	0.0	
RURAL ESTIMATED TOTALS				242.87	15.3	11.5	

APPLICATION RATES:

MILESTONE : 6.0 OUNCES (LIQUID) / ACRE

ESCORT XP HERBICIDE: 1 OUNCE (DRY) / ACRE

SCHEDULE OF QUANTITIES

I-74 DEWITT COUNTY

ROUTE	LOCATION	STARTING LOCATION	ENDING LOCATION	ESTIMATED AREA ACRES	K0029636	X0325947	URBAN / RURAL
					ESCORT XP HERBICIDE POUND	MILESTONE VM GALLON	
I-74	WB EOS TO FENCE	PIATT / DEWITT COUNTY LINE	EAST OF IL 54 INTERCHANGE (FARMER CITY)	8.18	0.5	0.4	RURAL
I-74	EB EOS TO FENCE	PIATT / DEWITT COUNTY LINE	EAST OF IL 54 INTERCHANGE (FARMER CITY)	8.18	0.5	0.4	RURAL
I-74	MEDIAN	PIATT / DEWITT COUNTY LINE	EAST OF IL 54 INTERCHANGE (FARMER CITY)	6.05	0.4	0.3	RURAL
I-74	WB EOS TO FENCE	EAST OF IL 54 INTERCHANGE (FARMER CITY)	WEST OF IL 54 INTERCHANGE (FARMER CITY)	26.13	1.6	1.2	RURAL
I-74	EB EOS TO FENCE	EAST OF IL 54 INTERCHANGE (FARMER CITY)	WEST OF IL 54 INTERCHANGE (FARMER CITY)	26.13	1.6	1.2	RURAL
I-74	MEDIAN	EAST OF IL 54 INTERCHANGE (FARMER CITY)	WEST OF IL 54 INTERCHANGE (FARMER CITY)	4.36	0.3	0.2	RURAL
I-74	WB EOS TO FENCE	WEST OF IL 54 INTERCHANGE (FARMER CITY)	OFF RAMP EAST OF WB REST AREA	32.00	2.0	1.5	RURAL
I-74	EB EOS TO FENCE	WEST OF IL 54 INTERCHANGE (FARMER CITY)	ON RAMP EAST OF EB REST AREA	33.75	2.1	1.6	RURAL
I-74	MEDIAN	WEST OF IL 54 INTERCHANGE (FARMER CITY)	DUAL STRUCTURES 020-0026 & 020-0027 OVER US 150	7.52	0.5	0.4	RURAL
I-74	MEDIAN	MEDIAN CROSS OVER NEAR REST AREAS	OFF RAMP WEST OF EB REST AREA	7.38	0.5	0.3	RURAL
I-74	WB EOS TO FENCE	ON RAMP WEST OF WB REST AREA	DEWITT / MCLEAN COUNTY LINE	3.94	0.2	0.2	RURAL
I-74	EB EOS TO FENCE	OFF RAMP WEST OF EB REST AREA	DEWITT / MCLEAN COUNTY LINE	2.58	0.2	0.1	RURAL
I-74	MEDIAN	OFF RAMP WEST OF EB REST AREA	DEWITT / MCLEAN COUNTY LINE	2.67	0.2	0.1	RURAL
ESTIMATED TOTALS				168.87	10.6	7.9	
URBAN ESTIMATED TOTALS				0.00	0.0	0.0	
RURAL ESTIMATED TOTALS				168.87	10.6	7.9	

APPLICATION RATES:

MILESTONE : 6.0 OUNCES (LIQUID) / ACRE

ESCORT XP HERBICIDE: 1 OUNCE (DRY) / ACRE

SCHEDULE OF QUANTITIES

I-74 MCLEAN COUNTY

K0029636

X0325947

ROUTE	LOCATION	STARTING LOCATION	ENDING LOCATION	ESTIMATED	ESCORT XP HERBICIDE	MILESTONE VM	URBAN / RURAL
				AREA	POUND	GALLON	
				ACRES	POUND	GALLON	
I-74	WB EOS TO FENCE	DEWITT / MCLEAN COUNTY LINE	EAST OF US 136 INTERCHANGE	15.83	1.0	0.7	RURAL
I-74	EB EOS TO FENCE	DEWITT / MCLEAN COUNTY LINE	EAST OF US 136 INTERCHANGE	15.83	1.0	0.7	RURAL
I-74	MEDIAN	DEWITT / MCLEAN COUNTY LINE	EAST OF US 136 INTERCHANGE	10.39	0.6	0.5	RURAL
I-74	WB EOS TO FENCE	EAST OF US 136 INTERCHANGE	WEST OF US 136 INTERCHANGE	22.07	1.4	1.0	RURAL
I-74	EB EOS TO FENCE	EAST OF US 136 INTERCHANGE	WEST OF US 136 INTERCHANGE	22.07	1.4	1.0	RURAL
I-74	MEDIAN	EAST OF US 136 INTERCHANGE	WEST OF US 136 INTERCHANGE	6.67	0.4	0.3	RURAL
I-74	WB EOS TO FENCE	WEST OF US 136 INTERCHANGE	EAST OF CH 21 INTERCHANGE (LEROY)	16.76	1.0	0.8	RURAL
I-74	EB EOS TO FENCE	WEST OF US 136 INTERCHANGE	EAST OF CH 21 INTERCHANGE (LEROY)	16.76	1.0	0.8	RURAL
I-74	MEDIAN	WEST OF US 136 INTERCHANGE	EAST OF CH 21 INTERCHANGE (LEROY)	11.00	0.7	0.5	RURAL
I-74	WB EOS TO FENCE	EAST OF CH 21 INTERCHANGE (LEROY)	WEST OF CH 21 INTERCHANGE (LEROY)	23.07	1.4	1.1	RURAL
I-74	EB EOS TO FENCE	EAST OF CH 21 INTERCHANGE (LEROY)	WEST OF CH 21 INTERCHANGE (LEROY)	23.07	1.4	1.1	RURAL
I-74	MEDIAN	EAST OF CH 21 INTERCHANGE (LEROY)	WEST OF CH 21 INTERCHANGE (LEROY)	4.01	0.3	0.2	RURAL
I-74	WB EOS TO FENCE	WEST OF CH 21 INTERCHANGE (LEROY)	EAST OF CH 36 INTERCHANGE (DOWNS)	43.24	2.7	2.0	RURAL
I-74	EB EOS TO FENCE	WEST OF CH 21 INTERCHANGE (LEROY)	EAST OF CH 36 INTERCHANGE (DOWNS)	43.24	2.7	2.0	RURAL
I-74	MEDIAN	WEST OF CH 21 INTERCHANGE (LEROY)	EAST OF CH 36 INTERCHANGE (DOWNS)	44.78	2.8	2.1	RURAL
I-74	WB EOS TO FENCE	EAST OF CH 36 INTERCHANGE (DOWNS)	WEST OF CH 36 INTERCHANGE (DOWNS)	15.38	1.0	0.7	URBAN
I-74	EB EOS TO FENCE	EAST OF CH 36 INTERCHANGE (DOWNS)	WEST OF CH 36 INTERCHANGE (DOWNS)	15.38	1.0	0.7	URBAN
I-74	MEDIAN	EAST OF CH 36 INTERCHANGE (DOWNS)	WEST OF CH 36 INTERCHANGE (DOWNS)	2.67	0.2	0.1	URBAN
ESTIMATED TOTALS				352.22	22.0	16.3	
URBAN ESTIMATED TOTALS				33.43	2.2	1.5	
RURAL ESTIMATED TOTALS				318.79	19.8	14.8	

APPLICATION RATES:

MILESTONE : 6.0 OUNCES (LIQUID) / ACRE

ESCORT XP HERBICIDE: 1 OUNCE (DRY) / ACRE

SCHEDULE OF QUANTITIES

I-57 CHAMPAIGN COUNTY

K0029636

X0325947

ROUTE	LOCATION	STARTING LOCATION	ENDING LOCATION	ESTIMATED	ESCORT XP HERBICIDE	MILESTONE VM	URBAN / RURAL
				AREA			
				ACRES	POUND	GALLON	
I-57	SB EOS TO FENCE	SOUTH OF I - 74 / I - 57 INTERCHANGE	NORTH OF I - 72 / I - 57 INTERCHANGE	13.61	0.9	0.6	URBAN
I-57	NB EOS TO FENCE	SOUTH OF I - 74 / I - 57 INTERCHANGE	NORTH OF I - 72 / I - 57 INTERCHANGE	13.61	0.9	0.6	URBAN
I-57	MEDIAN	SOUTH OF I - 74 / I - 57 INTERCHANGE	NORTH OF I - 72 / I - 57 INTERCHANGE	11.06	0.7	0.5	URBAN
I-57	SB EOS TO FENCE	NORTH OF I - 72 / I - 57 INTERCHANGE	SOUTH OF I - 72 / I - 57 INTERCHANGE	28.89	1.8	1.4	URBAN
I-57	NB EOS TO FENCE	NORTH OF I - 72 / I - 57 INTERCHANGE	SOUTH OF I - 72 / I - 57 INTERCHANGE	28.89	1.8	1.4	URBAN
I-57	MEDIAN	NORTH OF I - 72 / I - 57 INTERCHANGE	SOUTH OF I - 72 / I - 57 INTERCHANGE	3.94	0.2	0.2	URBAN
I-57	SB EOS TO FENCE	SOUTH OF I - 72 / I - 57 INTERCHANGE	NORTH OF W CURTIS ROAD INTERCHANGE	24.70	1.5	1.2	URBAN
I-57	NB EOS TO FENCE	SOUTH OF I - 72 / I - 57 INTERCHANGE	NORTH OF W CURTIS ROAD INTERCHANGE	24.70	1.5	1.2	URBAN
I-57	MEDIAN	SOUTH OF I - 72 / I - 57 INTERCHANGE	NORTH OF W CURTIS ROAD INTERCHANGE	19.55	1.2	0.9	URBAN
I-57	SB EOS TO FENCE	NORTH OF W CURTIS ROAD INTERCHANGE	SOUTH OF W CURTIS ROAD INTERCHANGE	22.96	1.4	1.1	URBAN
I-57	NB EOS TO FENCE	NORTH OF W CURTIS ROAD INTERCHANGE	SOUTH OF W CURTIS ROAD INTERCHANGE	22.96	1.4	1.1	URBAN
I-57	MEDIAN	NORTH OF W CURTIS ROAD INTERCHANGE	SOUTH OF W CURTIS ROAD INTERCHANGE	3.87	0.2	0.2	URBAN
I-57	SB EOS TO FENCE	SOUTH OF W CURTIS ROAD INTERCHANGE	NORTH OF CH 18 INTERCHANGE (MONTICELLO RD.)	24.95	1.6	1.2	URBAN
I-57	NB EOS TO FENCE	SOUTH OF W CURTIS ROAD INTERCHANGE	NORTH OF CH 18 INTERCHANGE (MONTICELLO RD.)	24.95	1.6	1.2	URBAN
I-57	MEDIAN	SOUTH OF W CURTIS ROAD INTERCHANGE	NORTH OF CH 18 INTERCHANGE (MONTICELLO RD.)	16.83	1.1	0.8	URBAN
ESTIMATED TOTALS				285.47	17.8	13.6	
URBAN ESTIMATED TOTALS				285.47	17.8	13.6	
RURAL ESTIMATED TOTALS				0.00	0.0	0.0	

APPLICATION RATES:

MILESTONE : 6.0 OUNCES (LIQUID) / ACRE

ESCORT XP HERBICIDE: 1 OUNCE (DRY) / ACRE

SCHEDULE OF QUANTITIES

I-57 CHAMPAIGN COUNTY

K0029636

X0325947

ROUTE	LOCATION	STARTING LOCATION	ENDING LOCATION	ESTIMATED AREA	ESCORT XP HERBICIDE	MILESTONE VM	URBAN / RURAL
				ACRES	POUND	GALLON	
I-57	SB EOS TO FENCE	NORTH OF CH 18 INTERCHANGE (MONTICELLO RD.)	SOUTH OF CH 18 INTERCHANGE (MONTICELLO RD.)	22.15	1.4	1.0	RURAL
I-57	NB EOS TO FENCE	NORTH OF CH 18 INTERCHANGE (MONTICELLO RD.)	SOUTH OF CH 18 INTERCHANGE (MONTICELLO RD.)	22.15	1.4	1.0	RURAL
I-57	MEDIAN	NORTH OF CH 18 INTERCHANGE (MONTICELLO RD.)	SOUTH OF CH 18 INTERCHANGE (MONTICELLO RD.)	3.87	0.2	0.2	RURAL
I-57	SB EOS TO FENCE	SOUTH OF CH 18 INTERCHANGE (MONTICELLO RD.)	OFF RAMP NORTH OF SB REST AREA	49.01	3.1	2.3	RURAL
I-57	NB EOS TO FENCE	SOUTH OF CH 18 INTERCHANGE (MONTICELLO RD.)	ON RAMP NORTH OF NB REST AREA	54.08	3.4	2.5	RURAL
I-57	MEDIAN	SOUTH OF CH 18 INTERCHANGE (MONTICELLO RD.)	OFF RAMP NORTH OF SB REST AREA	40.39	2.5	1.9	RURAL
I-57	SB EOS TO FENCE	ON RAMP SOUTH OF SB REST AREA	NORTH OF US 45 INTERCHANGE (PESOTUM)	13.59	0.8	0.6	RURAL
I-57	NB EOS TO FENCE	OFF RAMP SOUTH OF NB REST AREA	NORTH OF US 45 INTERCHANGE (PESOTUM)	7.72	0.5	0.4	RURAL
I-57	MEDIAN	OVERHEAD SN 010-0145 (TR 2978)	NORTH OF US 45 INTERCHANGE (PESOTUM)	5.04	0.3	0.2	RURAL
I-57	SB EOS TO FENCE	NORTH OF US 45 INTERCHANGE (PESOTUM)	SOUTH OF US 45 INTERCHANGE (PESOTUM)	10.86	0.7	0.5	RURAL
I-57	NB EOS TO FENCE	NORTH OF US 45 INTERCHANGE (PESOTUM)	SOUTH OF US 45 INTERCHANGE (PESOTUM)	10.86	0.7	0.5	RURAL
I-57	MEDIAN	NORTH OF US 45 INTERCHANGE (PESOTUM)	SOUTH OF US 45 INTERCHANGE (PESOTUM)	2.52	0.2	0.1	RURAL
I-57	SB EOS TO FENCE	SOUTH OF US 45 INTERCHANGE (PESOTUM)	CHAMPAIGN / DOUGLAS COUNTY LINE	16.44	1.0	0.8	RURAL
I-57	NB EOS TO FENCE	SOUTH OF US 45 INTERCHANGE (PESOTUM)	CHAMPAIGN / DOUGLAS COUNTY LINE	16.44	1.0	0.8	RURAL
I-57	MEDIAN	SOUTH OF US 45 INTERCHANGE (PESOTUM)	CHAMPAIGN / DOUGLAS COUNTY LINE	11.85	0.7	0.6	RURAL
				ESTIMATED TOTALS	286.97	17.9	13.4
				URBAN ESTIMATED TOTALS	0.00	0.0	0.0
				RURAL ESTIMATED TOTALS	286.97	17.9	13.4

APPLICATION RATES:

MILESTONE : 6.0 OUNCES (LIQUID) / ACRE

ESCORT XP HERBICIDE: 1 OUNCE (DRY) / ACRE

SCHEDULE OF QUANTITIES

I-57 DOUGLAS COUNTY

K0029636

X0325947

ROUTE	LOCATION	STARTING LOCATION	ENDING LOCATION	ESTIMATED	ESCORT XP HERBICIDE	MILESTONE VM	URBAN / RURAL
				AREA			
				ACRES	POUND	GALLON	
I-57	SB EOS TO FENCE	CHAMPAIGN / DOUGLAS COUNTY LINE	NORTH OF US 36 INTERCHANGE (TUSCOLA)	59.68	3.7	2.8	RURAL
I-57	NB EOS TO FENCE	CHAMPAIGN / DOUGLAS COUNTY LINE	NORTH OF US 36 INTERCHANGE (TUSCOLA)	59.68	3.7	2.8	RURAL
I-57	MEDIAN	CHAMPAIGN / DOUGLAS COUNTY LINE	NORTH OF US 36 INTERCHANGE (TUSCOLA)	35.61	2.2	1.7	RURAL
I-57	SB EOS TO FENCE	NORTH OF US 36 INTERCHANGE (TUSCOLA)	SOUTH OF US 36 INTERCHANGE (TUSCOLA)	24.77	1.5	1.2	RURAL
I-57	NB EOS TO FENCE	NORTH OF US 36 INTERCHANGE (TUSCOLA)	SOUTH OF US 36 INTERCHANGE (TUSCOLA)	24.77	1.5	1.2	RURAL
I-57	MEDIAN	NORTH OF US 36 INTERCHANGE (TUSCOLA)	SOUTH OF US 36 INTERCHANGE (TUSCOLA)	4.65	0.3	0.2	RURAL
I-57	SB EOS TO FENCE	SOUTH OF US 36 INTERCHANGE (TUSCOLA)	NORTH OF IL 133 INTERCHANGE (ARCOLA)	49.73	3.1	2.3	RURAL
I-57	NB EOS TO FENCE	SOUTH OF US 36 INTERCHANGE (TUSCOLA)	NORTH OF IL 133 INTERCHANGE (ARCOLA)	49.73	3.1	2.3	RURAL
I-57	MEDIAN	SOUTH OF US 36 INTERCHANGE (TUSCOLA)	NORTH OF IL 133 INTERCHANGE (ARCOLA)	43.52	2.7	2.0	RURAL
I-57	SB EOS TO FENCE	NORTH OF IL 133 INTERCHANGE (ARCOLA)	SOUTH OF IL 133 INTERCHANGE (ARCOLA)	20.73	1.3	1.0	RURAL
I-57	NB EOS TO FENCE	NORTH OF IL 133 INTERCHANGE (ARCOLA)	SOUTH OF IL 133 INTERCHANGE (ARCOLA)	20.73	1.3	1.0	RURAL
I-57	MEDIAN	NORTH OF IL 133 INTERCHANGE (ARCOLA)	SOUTH OF IL 133 INTERCHANGE (ARCOLA)	2.85	0.2	0.1	RURAL
I-57	SB EOS TO FENCE	SOUTH OF IL 133 INTERCHANGE (ARCOLA)	DOUGLAS / COLES COUNTY LINE	10.16	0.6	0.5	RURAL
I-57	NB EOS TO FENCE	SOUTH OF IL 133 INTERCHANGE (ARCOLA)	DOUGLAS / COLES COUNTY LINE	10.16	0.6	0.5	RURAL
I-57	MEDIAN	SOUTH OF IL 133 INTERCHANGE (ARCOLA)	DOUGLAS / COLES COUNTY LINE	10.30	0.6	0.5	RURAL
ESTIMATED TOTALS				427.07	26.4	20.1	
URBAN ESTIMATED TOTALS				0.00	0.0	0.0	
RURAL ESTIMATED TOTALS				427.07	26.4	20.1	

APPLICATION RATES:

MILESTONE : 6.0 OUNCES (LIQUID) / ACRE

ESCORT XP HERBICIDE: 1 OUNCE (DRY) / ACRE

SCHEDULE OF QUANTITIES

I-57 CHAMPAIGN COUNTY

K0029636

X0325947

ROUTE	LOCATION	STARTING LOCATION	ENDING LOCATION	ESTIMATED	ESCORT XP HERBICIDE	MILESTONE VM	URBAN / RURAL
				AREA	POUND	GALLON	
				ACRES			
I-57	SB EOS TO FENCE	NORTH OF I- 74 / I- 57 INTERCHANGE	SOUTH OF OLYMPIAN DR. INTERCHANGE	3.82	0.2	0.2	URBAN
I-57	NB EOS TO FENCE	NORTH OF I- 74 / I- 57 INTERCHANGE	SOUTH OF OLYMPIAN DR. INTERCHANGE	3.82	0.2	0.2	URBAN
I-57	MEDIAN	NORTH OF I- 74 / I- 57 INTERCHANGE	SOUTH OF OLYMPIAN DR. INTERCHANGE	3.26	0.2	0.2	URBAN
I-57	SB EOS TO FENCE	SOUTH OF OLYMPIAN DR. INTERCHANGE	NORTH OF OLYMPIAN DR. INTERCHANGE	13.17	0.8	0.6	URBAN
I-57	NB EOS TO FENCE	SOUTH OF OLYMPIAN DR. INTERCHANGE	NORTH OF OLYMPIAN DR. INTERCHANGE	13.17	0.8	0.6	URBAN
I-57	MEDIAN	SOUTH OF OLYMPIAN DR. INTERCHANGE	NORTH OF OLYMPIAN DR. INTERCHANGE	3.80	0.2	0.2	URBAN
I-57	SB EOS TO FENCE	NORTH OF OLYMPIAN DR. INTERCHANGE	SOUTH OF MARKET ST. INTERCHANGE	10.83	0.7	0.5	RURAL
I-57	NB EOS TO FENCE	NORTH OF OLYMPIAN DR. INTERCHANGE	SOUTH OF MARKET ST. INTERCHANGE	10.83	0.7	0.5	RURAL
I-57	MEDIAN	NORTH OF OLYMPIAN DR. INTERCHANGE	SOUTH OF MARKET ST. INTERCHANGE	10.59	0.7	0.5	RURAL
I-57	SB EOS TO FENCE	SOUTH OF MARKET ST. INTERCHANGE	NORTH OF MARKET ST. INTERCHANGE	17.67	1.1	0.8	RURAL
I-57	NB EOS TO FENCE	SOUTH OF MARKET ST. INTERCHANGE	NORTH OF MARKET ST. INTERCHANGE	17.67	1.1	0.8	RURAL
I-57	MEDIAN	SOUTH OF MARKET ST. INTERCHANGE	NORTH OF MARKET ST. INTERCHANGE	4.48	0.3	0.2	RURAL
I-57	SB EOS TO FENCE	NORTH OF MARKET ST. INTERCHANGE	SOUTH OF US 136 INTERCHANGE (RANTOUL)	71.60	4.5	3.4	RURAL
I-57	NB EOS TO FENCE	NORTH OF MARKET ST. INTERCHANGE	SOUTH OF US 136 INTERCHANGE (RANTOUL)	71.60	4.5	3.4	RURAL
I-57	MEDIAN	NORTH OF MARKET ST. INTERCHANGE	SOUTH OF US 136 INTERCHANGE (RANTOUL)	60.89	3.8	2.9	RURAL
ESTIMATED TOTALS				317.20	19.8	15.0	
URBAN ESTIMATED TOTALS				41.04	2.4	2.0	
RURAL ESTIMATED TOTALS				276.16	17.4	13.0	

APPLICATION RATES:

MILESTONE : 6.0 OUNCES (LIQUID) / ACRE

ESCORT XP HERBICIDE: 1 OUNCE (DRY) / ACRE

SCHEDULE OF QUANTITIES

I-57 CHAMPAIGN COUNTY

K0029636

X0325947

ROUTE	LOCATION	STARTING LOCATION	ENDING LOCATION	ESTIMATED	ESCORT XP HERBICIDE	MILESTONE VM	URBAN / RURAL
				AREA			
				ACRES	POUND	GALLON	
I-57	SB EOS TO FENCE	SOUTH OF US 136 INTERCHANGE (RANTOUL)	NORTH OF US 136 INTERCHANGE (RANTOUL)	28.81	1.8	1.4	URBAN
I-57	NB EOS TO FENCE	SOUTH OF US 136 INTERCHANGE (RANTOUL)	NORTH OF US 136 INTERCHANGE (RANTOUL)	28.81	1.8	1.4	URBAN
I-57	MEDIAN	SOUTH OF US 136 INTERCHANGE (RANTOUL)	NORTH OF US 136 INTERCHANGE (RANTOUL)	4.41	0.3	0.2	URBAN
I-57	SB EOS TO FENCE	NORTH OF US 136 INTERCHANGE (RANTOUL)	CHAMPAIGN / FORD COUNTY LINE	67.23	4.2	3.2	RURAL
I-57	NB EOS TO FENCE	NORTH OF US 136 INTERCHANGE (RANTOUL)	CHAMPAIGN / FORD COUNTY LINE	67.23	4.2	3.2	RURAL
I-57	MEDIAN	NORTH OF US 136 INTERCHANGE (RANTOUL)	CHAMPAIGN / FORD COUNTY LINE	45.89	2.9	2.2	RURAL
ESTIMATED TOTALS				242.38	15.2	11.6	
URBAN ESTIMATED TOTALS				62.03	3.9	3.0	
RURAL ESTIMATED TOTALS				180.35	11.3	8.6	

APPLICATION RATES:

MILESTONE : 6.0 OUNCES (LIQUID) / ACRE


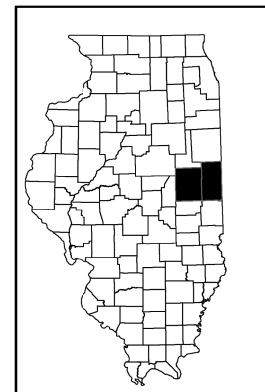
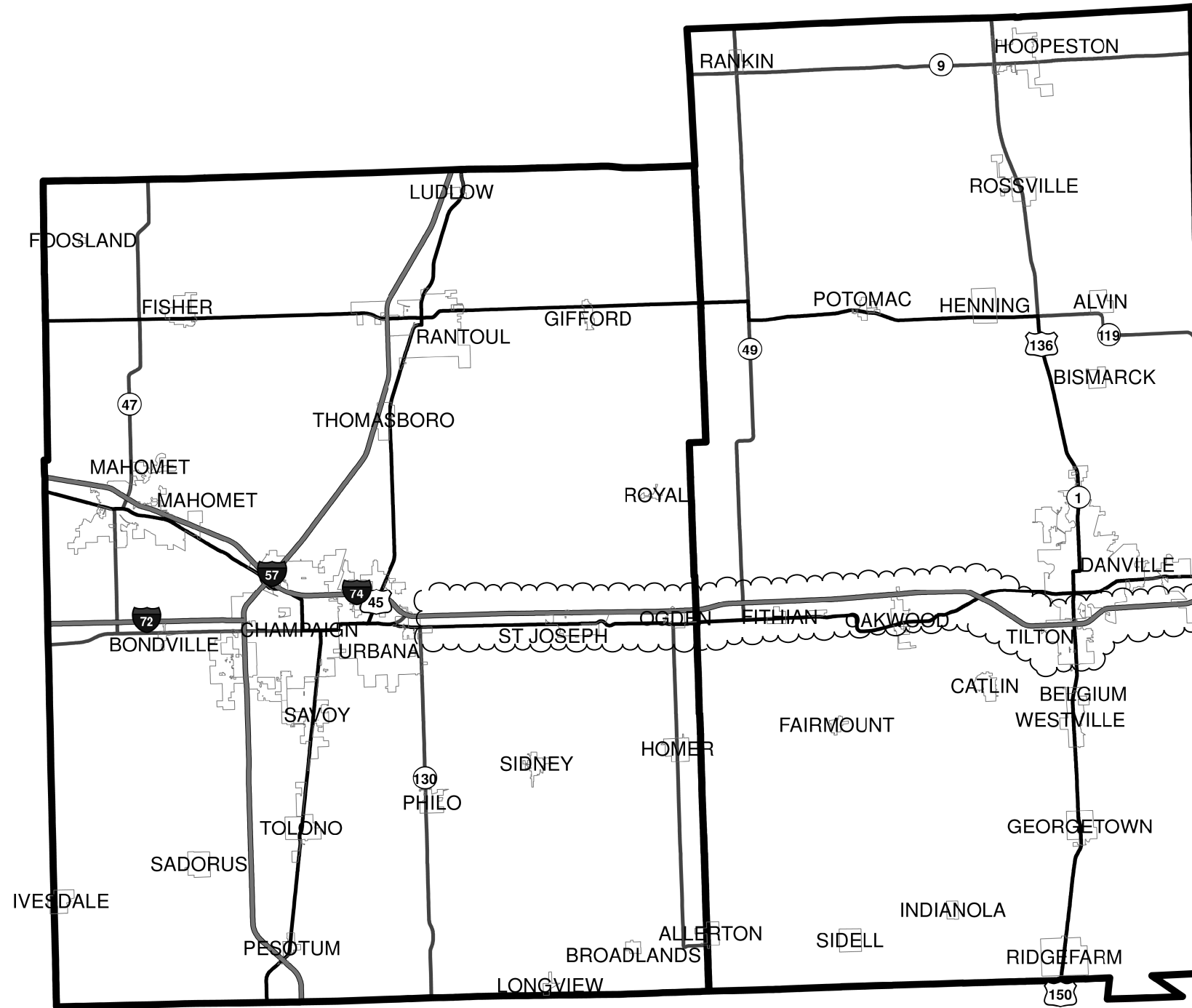
ESCORT XP HERBICIDE: 1 OUNCE (DRY) / ACRE

HERBICIDE RESTRICTION MAP

RESTRICTED LOCATIONS

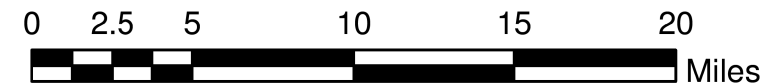
ROUTE	COUNTY	LOCATION		TYPE OF SENSITIVE AREA	DESCRIPTION
		BEGINNING MILEPOST	ENDING MILEPOST		
I-74	CHAMPAIGN	172.30	172.30	THREATENED OR ENDANGERED SPECIES	EAST OF IL 47 INTERCHANGE NEAR THE SANGAMON RIVER
I-57	CHAMPAIGN	219.17	219.43	ROADSIDE PRAIRIE REMNANT	SOUTH OF US 45 INTERCHANGE (PESOTUM) NEAR THE RAILROAD
		WITHIN SUPPLEMENTAL SCHEDULE LIMITS			
I-74	VERMILION	208.35	209.35	NATURE PRESERVE OR NATURAL AREA	NEAR THE MIDDLE FORK VERMILION RIVER THROUGH KICKAPOO STATE PARK
I-74	VERMILION	211.06	211.31	THREATENED OR ENDANGERED SPECIES	NEAR THE SALT FORK VERMILION RIVER
I-74	VERMILION	215.40	215.65	THREATENED OR ENDANGERED SPECIES	NEAR THE VERMILION RIVER

SUPPLEMENTAL LOCATION MAP: CHAMPAIGN & VERMILION COUNTIES



WEED SPRAYING
LOCATION

TOWNSHIPS:
URBANA, ST. JOSEPH, OGDEN, OAKWOOD,
CATLIN, DANVILLE



FILE NAME =	USER NAME = dawsonkb	DESIGNED -	REVISED -	STATE OF ILLINOIS DEPARTMENT OF TRANSPORTATION	SUPPLEMENTAL LOCATION MAP				F.A.I. RTE.	SECTION	COUNTY	TOTAL SHEETS	SHEET NO.			
pw:\IL\084EBIDINTEG.illinois.gov\PIWIDOT\Documents\IDOT Offices\District 5\Projects\0570866\Drawings\Design\0570866-shr-locmaps.dwg		DRAWN -	REVISED -		SCALE:	SHEET	OF	SHEETS	STA.	TO	STA.	VAR	•	VARIOUS	20	17
\$MODELNAME\$		PLOT SCALE = 40.0000' / in.	CHECKED -		REVISED -					*D5 WEED SPRAYING 2016-1		CONTRACT NO. 70B66				
		PLOT DATE = 10/15/2015	DATE -		REVISED -					ILLINOIS FED. AID PROJECT						

SUPPLEMENTAL

SCHEDULE OF QUANTITIES

I-74 CHAMPAIGN COUNTY

K0029636

X0325947

ROUTE	LOCATION	STARTING LOCATION	ENDING LOCATION	ESTIMATED AREA ACRES	ESCORT XP HERBICIDE POUND	MILESTONE VM GALLON	URBAN / RURAL
I-74	EB EOS TO FENCE	HIGH CROSS RD.	WEST OF ST. JOSEPH INTERCHANGE	58.12	3.6	2.7	RURAL
I-74	WB EOS TO FENCE	HIGH CROSS RD.	WEST OF ST. JOSEPH INTERCHANGE	58.12	3.6	2.7	RURAL
I-74	EB EOS TO FENCE	WEST OF ST. JOSEPH INTERCHANGE	EAST OF ST. JOSEPH INTERCHANGE	13.09	0.8	0.6	URBAN
I-74	WB EOS TO FENCE	WEST OF ST. JOSEPH INTERCHANGE	EAST OF ST. JOSEPH INTERCHANGE	13.09	0.8	0.6	URBAN
I-74	EB EOS TO FENCE	EAST OF ST. JOSEPH INTERCHANGE	WEST OF IL 49 SOUTH INTERCHANGE (OGDEN)	48.19	3.0	2.3	RURAL
I-74	WB EOS TO FENCE	EAST OF ST. JOSEPH INTERCHANGE	WEST OF IL 49 SOUTH INTERCHANGE (OGDEN)	48.19	3.0	2.3	RURAL
I-74	EB EOS TO FENCE	WEST OF IL 49 SOUTH INTERCHANGE (OGDEN)	EAST OF IL 49 SOUTH INTERCHANGE (OGDEN)	26.21	1.6	1.2	RURAL
I-74	WB EOS TO FENCE	WEST OF IL 49 SOUTH INTERCHANGE (OGDEN)	EAST OF IL 49 SOUTH INTERCHANGE (OGDEN)	26.21	1.6	1.2	RURAL
I-74	EB EOS TO FENCE	EAST OF IL 49 SOUTH INTERCHANGE (OGDEN)	CHAMPAIGN / VERMILION COUNTY LINE	4.35	0.3	0.2	RURAL
I-74	WB EOS TO FENCE	EAST OF IL 49 SOUTH INTERCHANGE (OGDEN)	CHAMPAIGN / VERMILION COUNTY LINE	4.35	0.3	0.2	RURAL
ESTIMATED TOTALS				299.92	18.6	14.0	
URBAN ESTIMATED TOTALS				26.18	1.6	1.2	
RURAL ESTIMATED TOTALS				274.00	17.0	12.8	

APPLICATION RATES:

MILESTONE : 6.0 OUNCES (LIQUID) / ACRE

ESCORT XP HERBICIDE: 1 OUNCE (DRY) / ACRE

SUPPLEMENTAL

SCHEDULE OF QUANTITIES

I-74 VERMILION COUNTY

K0029636

X0325947

ROUTE	LOCATION	STARTING LOCATION	ENDING LOCATION	ESTIMATED AREA	ESCORT XP HERBICIDE	MILESTONE VM	URBAN / RURAL
				ACRES	POUND	GALLON	
I-74	EB EOS TO FENCE	CHAMPAIGN / VERMILION COUNTY LINE	WEST OF IL 49 NORTH INTERCHANGE	11.95	0.7	0.6	RURAL
I-74	WB EOS TO FENCE	CHAMPAIGN / VERMILION COUNTY LINE	WEST OF IL 49 NORTH INTERCHANGE	11.95	0.7	0.6	RURAL
I-74	EB EOS TO FENCE	WEST OF IL 49 NORTH INTERCHANGE	EAST OF IL 49 NORTH INTERCHANGE	22.42	1.4	1.1	RURAL
I-74	WB EOS TO FENCE	WEST OF IL 49 NORTH INTERCHANGE	EAST OF IL 49 NORTH INTERCHANGE	22.42	1.4	1.1	RURAL
I-74	EB EOS TO FENCE	EAST OF IL 49 NORTH INTERCHANGE	WEST OF OAKWOOD INTERCHANGE	47.89	3.0	2.2	RURAL
I-74	WB EOS TO FENCE	EAST OF IL 49 NORTH INTERCHANGE	WEST OF OAKWOOD INTERCHANGE	47.89	3.0	2.2	RURAL
I-74	EB EOS TO FENCE	WEST OF OAKWOOD INTERCHANGE	EAST OF CH 10 INTERCHANGE (OAKWOOD)	25.54	1.6	1.2	RURAL
I-74	WB EOS TO FENCE	WEST OF OAKWOOD INTERCHANGE	EAST OF CH 10 INTERCHANGE (OAKWOOD)	25.54	1.6	1.2	RURAL
I-74	EB EOS TO FENCE	EAST OF OAKWOOD INTERCHANGE	OFF RAMP EAST OF WB REST AREA	14.31	0.9	0.7	RURAL
I-74	WB EOS TO FENCE	EAST OF OAKWOOD INTERCHANGE	ON RAMP WEST OF WB REST AREA	8.45	0.5	0.4	RURAL
I-74	EB EOS TO FENCE	1/4 MILE EAST OF OVERHEAD SN 092-0127 (SKYLINE DR.)	WEST OF US 150 INTERCHANGE (M. L. KING DR.)	13.98	0.9	0.7	RURAL
I-74	WB EOS TO FENCE	1/4 MILE EAST OF OVERHEAD SN 092-0127 (SKYLINE DR.)	WEST OF US 150 INTERCHANGE (M. L. KING DR.)	13.98	0.9	0.7	RURAL
I-74	EB EOS TO FENCE	WEST OF US 150 INTERCHANGE (MARTIN LUTHER KING DR.)	EAST OF US 150 INTERCHANGE (M. L. KING DR.)	23.24	1.5	1.1	URBAN
I-74	WB EOS TO FENCE	WEST OF US 150 INTERCHANGE (MARTIN LUTHER KING DR.)	EAST OF US 150 INTERCHANGE (M. L. KING DR.)	23.24	1.5	1.1	URBAN
I-74	EB EOS TO FENCE	EAST OF US 150 INTERCHANGE (M.L. KING DR.)	WEST OF THE SALT FORK VERMILION RIVER	16.64	1.0	0.8	URBAN
I-74	EB EOS TO FENCE	EAST OF US 150 INTERCHANGE (M.L. KING DR.)	WEST OF THE SALT FORK VERMILION RIVER	16.64	1.0	0.8	URBAN
I-74	EB EOS TO FENCE	EAST OF SALT FORK VERMILION RIVER	WEST OF G STREET INTERCHANGE (TILTON)	31.26	2.0	1.5	RURAL
I-74	WB EOS TO FENCE	EAST OF SALT FORK VERMILION RIVER	WEST OF G STREET INTERCHANGE (TILTON)	31.26	2.0	1.5	RURAL
				ESTIMATED TOTALS	408.60	25.6	19.5
				URBAN ESTIMATED TOTALS	79.76	5.0	3.8
				RURAL ESTIMATED TOTALS	328.84	20.6	15.7

APPLICATION RATES:

MILESTONE : 6.0 OUNCES (LIQUID) / ACRE

ESCORT XP HERBICIDE: 1 OUNCE (DRY) / ACRE

SUPPLEMENTAL

SCHEDULE OF QUANTITIES

I-74 VERMILION COUNTY

ROUTE	LOCATION	STARTING LOCATION	ENDING LOCATION	ESTIMATED AREA ACRES	K0029636	X0325947	URBAN / RURAL
					ESCORT XP HERBICIDE	MILESTONE VM	
					POUND	GALLON	
I-74	EB EOS TO FENCE	WEST OF G STREET INTERCHANGE (TILTON)	EAST OF G STREET INTERCHANGE (TILTON)	6.17	0.4	0.3	URBAN
I-74	WB EOS TO FENCE	WEST OF G STREET INTERCHANGE (TILTON)	EAST OF G STREET INTERCHANGE (TILTON)	6.17	0.4	0.3	URBAN
I-74	EB EOS TO FENCE	EAST OF G STREET INTERCHANGE (TILTON)	WEST OF IL 1 INTERCHANGE (DANVILLE)	2.91	0.2	0.1	URBAN
I-74	WB EOS TO FENCE	EAST OF G STREET INTERCHANGE (TILTON)	WEST OF IL 1 INTERCHANGE (DANVILLE)	2.91	0.2	0.1	URBAN
I-74	EB EOS TO FENCE	WEST OF IL 1 INTERCHANGE (DANVILLE)	EAST OF IL 1 INTERCHANGE (DANVILLE)	22.82	1.4	1.1	URBAN
I-74	WB EOS TO FENCE	WEST OF IL 1 INTERCHANGE (DANVILLE)	EAST OF IL 1 INTERCHANGE (DANVILLE)	22.82	1.4	1.1	URBAN
I-74	EB EOS TO FENCE	EAST OF IL 1 INTERCHANGE (DANVILLE)	WEST OF THE VERMILION RIVER (DANVILLE)	11.78	0.7	0.6	URBAN
I-74	WB EOS TO FENCE	EAST OF IL 1 INTERCHANGE (DANVILLE)	WEST OF THE VERMILION RIVER (DANVILLE)	11.78	0.7	0.6	URBAN
I-74	EB EOS TO FENCE	EAST VERMILION RIVER (DANVILLE)	EAST OF BOWMAN AVE. INTERCHANGE (DANVILLE)	13.80	0.9	0.6	URBAN
I-74	WB EOS TO FENCE	EAST VERMILION RIVER (DANVILLE)	EAST OF BOWMAN AVE. INTERCHANGE (DANVILLE)	13.80	0.9	0.6	URBAN
I-74	EB EOS TO FENCE	EAST OF BOWMAN AVE. INTERCHANGE (DANVILLE)	WEST OF LYNCH RD. INTERCHANGE	39.48	2.5	1.9	URBAN
I-74	WB EOS TO FENCE	EAST OF BOWMAN AVE. INTERCHANGE (DANVILLE)	WEST OF LYNCH RD. INTERCHANGE	39.48	2.5	1.9	URBAN
I-74	EB EOS TO FENCE	WEST OF LYNCH RD. INTERCHANGE	INDIANA STATE LINE	15.90	1.0	0.7	URBAN
I-74	WB EOS TO FENCE	WEST OF LYNCH RD. INTERCHANGE	INDIANA STATE LINE	15.90	1.0	0.7	URBAN
				ESTIMATED TOTALS	225.72	14.2	10.6
				URBAN ESTIMATED TOTALS	225.72	14.2	10.6
				RURAL ESTIMATED TOTALS	0.00	0.0	0.0

APPLICATION RATES:

MILESTONE : 6.0 OUNCES (LIQUID) / ACRE

ESCORT XP HERBICIDE: 1 OUNCE (DRY) / ACRE