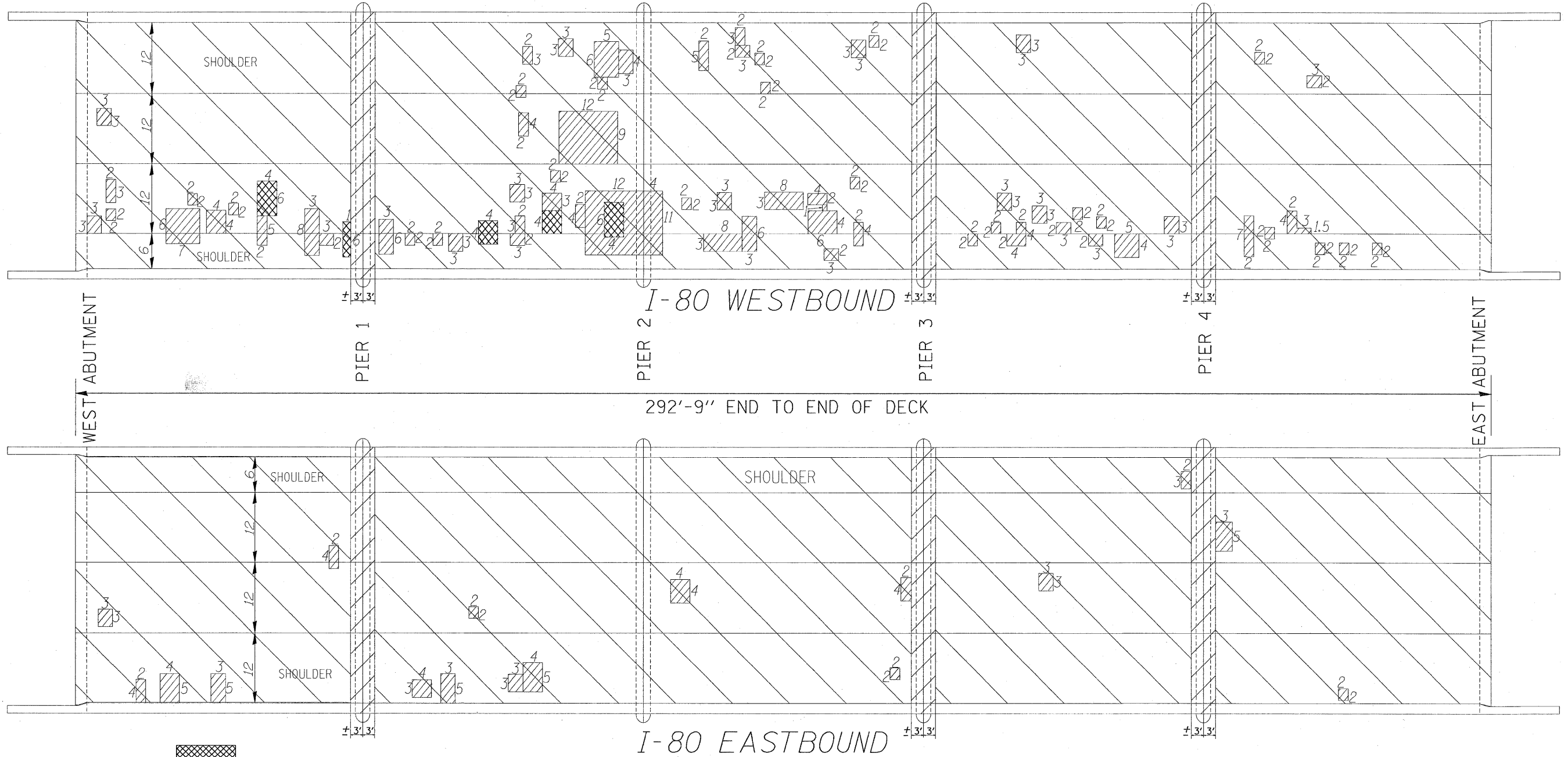


↑ N



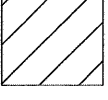
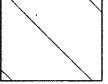


I-80 WESTBOUND

292'-9" END TO END OF DECK

I-80 EASTBOUND

DECK PLAN

-  DECK SLAB REPAIR (FULL DEPTH, TYPE II)
-  DECK SLAB REPAIR (PARTIAL) - SHOWN FOR INFORMATION ONLY
-  CONCRETE REMOVAL & CONCRETE SUPERSTRUCTURE (AT JOINTS)
-  BRIDGE DECK LATEX CONCRETE OVERLAY

NOTES:

AREAS OF DECK REPAIRS SHOWN ARE ESTIMATED. THE ENGINEER SHALL SHOW ACTUAL LOCATIONS OF DECK REPAIRS ON AS-BUILT PLANS.

FOR SECTIONS A-A SEE SHEET 10

DATE OF SURVEY: 05/30/2007

FILE NAME = c:\projects\dl20207\design_00.dgn	USER NAME = midyjo	DESIGNED -	REVISED -	STATE OF ILLINOIS DEPARTMENT OF TRANSPORTATION	BRIDGE DECK PATCHING	F.A.I. RTE. 80	SECTION 99-1-B-I-2	COUNTY WILL	TOTAL SHEETS 21	SHEET NO. 13		
PLOT SCALE = 54.1328' / IN.	CHECKED -	REVISED -	REVISED -			SCALE:	SHEET NO. OF SHEETS STA. TO STA.	CONTRACT NO. 60D66				
PLOT DATE = 10/30/2008	DATE -	REVISED -	REVISED -			FED. ROAD DIST. NO. ILLINOIS FED. AID PROJECT						