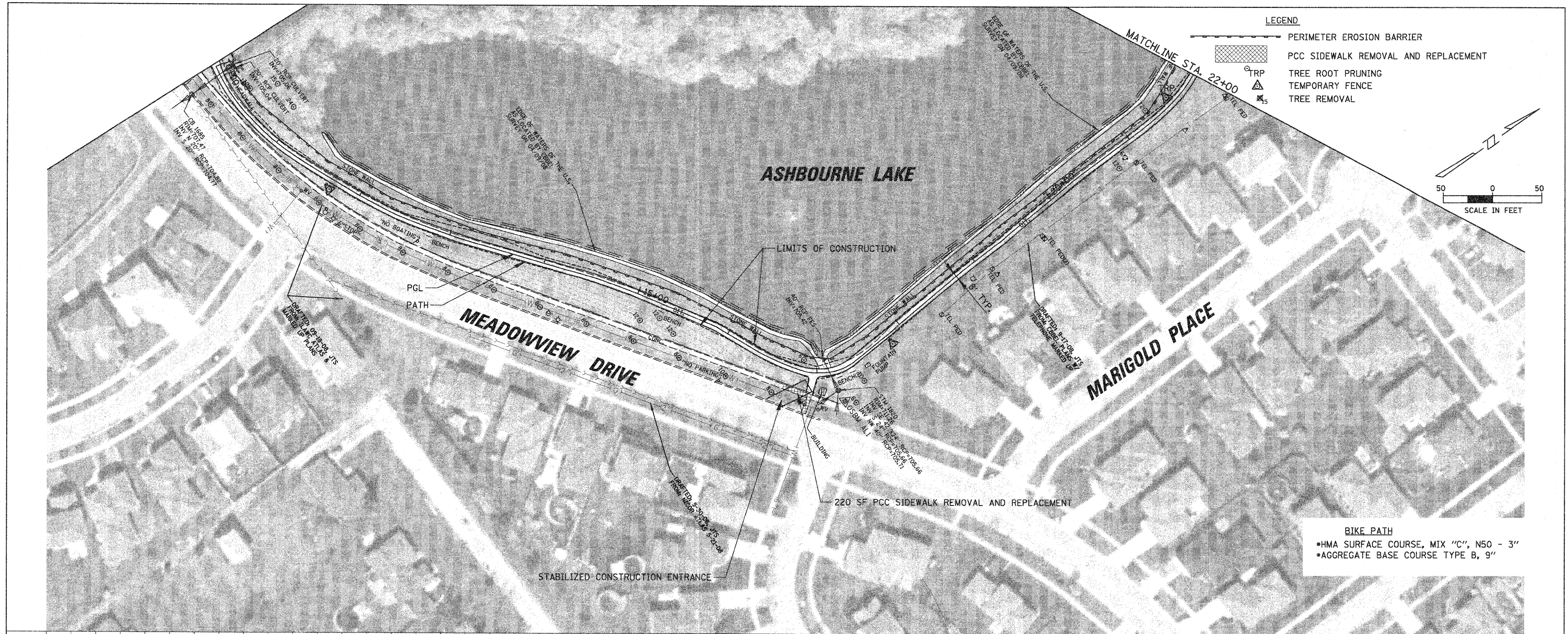
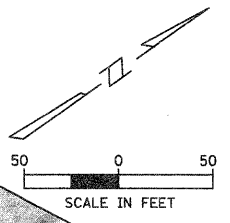


PLAN	SURVEYED	DATE
	PLOTTED	BY
	NOTED	BY
	CHECKED	BY
	RTI OF WAY CHECKED	BY
	NO. _____	DATE
	NO. _____	DATE
	NO. _____	DATE

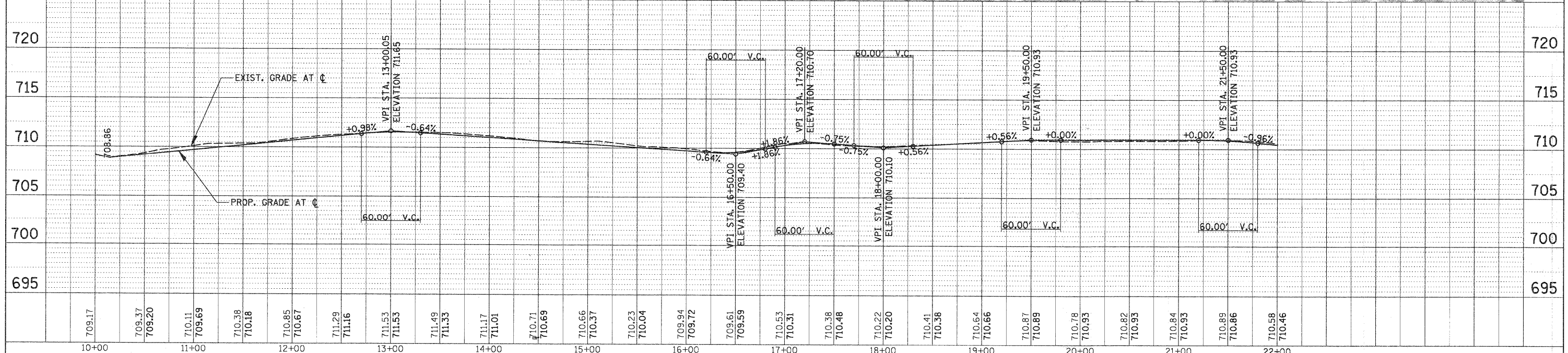
PROFILE	SURVEYED	DATE
	PLOTTED	BY
	NOTED	BY
	CHECKED	BY
	B.M. NOTED	BY
	STRUCTURE NOT AT THIS CROSS	BY
	NO. _____	DATE
	NO. _____	DATE
	NO. _____	DATE

LEGEND

	PERIMETER EROSION BARRIER
	PCC SIDEWALK REMOVAL AND REPLACEMENT
	TREE ROOT PRUNING
	TEMPORARY FENCE
	TREE REMOVAL



BIKE PATH
 • HMA SURFACE COURSE, MIX "C", N50 - 3"
 • AGGREGATE BASE COURSE TYPE B, 9"



FILE NAME = N:\0-landhills\000156\Civil\000156_PLN1.pln	USER NAME = MAGOLDEN	DESIGNED - LMF	REVISED -	STATE OF ILLINOIS DEPARTMENT OF TRANSPORTATION	BIKE PATH PLAN AND PROFILE - ASHBOURNE LAKE	F.A. RTE.	SECTION	COUNTY	TOTAL SHEETS	SHEET NO.
PLOT SCALE = 50'	CHECKED - LMF	REVISOR -	06-00021-00-BT			COOK	60	9		
PLOT DATE = 12/23/2008	DATE - 12/23/2008	REVISOR -	CONTRACT NO. 63084							
SCALE: 50' SHEET NO. OF SHEETS STA. 10+00 TO STA. 22+00						FED. ROAD DIST. NO. 1 ILLINOIS FED. AID PROJECT				