
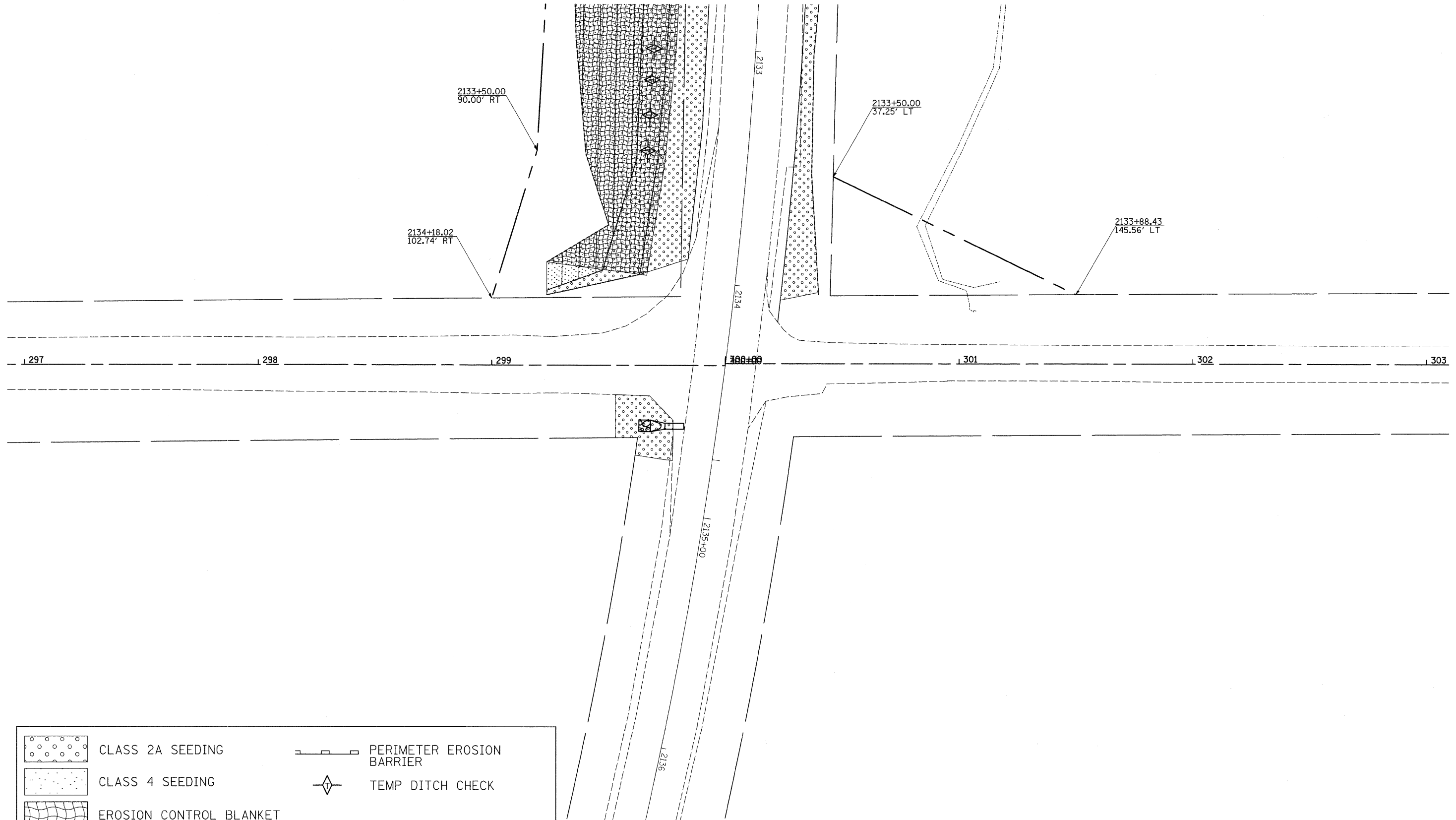
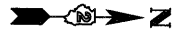


EROSION, R.O.W., SEEDING



FILE NAME =	USER NAME = doasdd	DESIGNED -	REVISED -
c:\p\work\p\dot\d\doasdd\dms34506\d11806	er.dgn	DRAWN -	REVISED -
	PLOT SCALE = 20.0000' / IN.	CHECKED -	REVISED -
	PLOT DATE = Wed Oct 08 13:58:08 2008	DATE -	REVISED -

**STATE OF ILLINOIS
DEPARTMENT OF TRANSPORTATION**

US 20				
SCALE:	SHEET NO.	OF	SHEETS	STA. TO STA.

F.A.P. RTE.	SECTION	COUNTY	TOTAL SHEETS	SHEET NO.
301	24T-5	JODAVIESS	43	22
FED. ROAD DIST. NO.			ILLINOIS FED. AID PROJECT	
CONTRACT NO. 64C69				