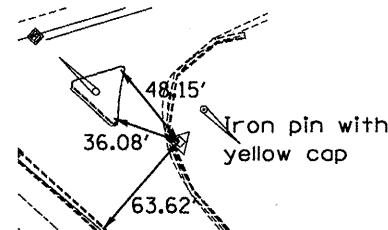


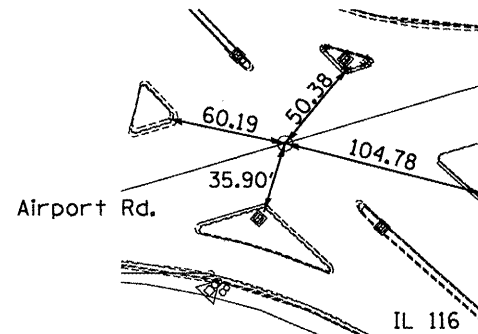
N 1,462,532.6029
E 2,437,837.7928



All marks are chiseled "X" s on the islands or median.

Working Point 203

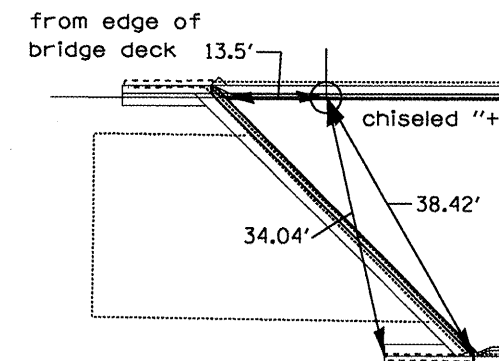
N 1,462,467.3079
E 2,437,713.1688



All marks are chiseled "X" s or square on the islands. Point is a PK with washer.

PI IL 116 and Airport Road
Sta. 49+98.46 Airport Road
Sta. 50+00.00 Creek Spur Road
Sta. 236+77.52 IL 116

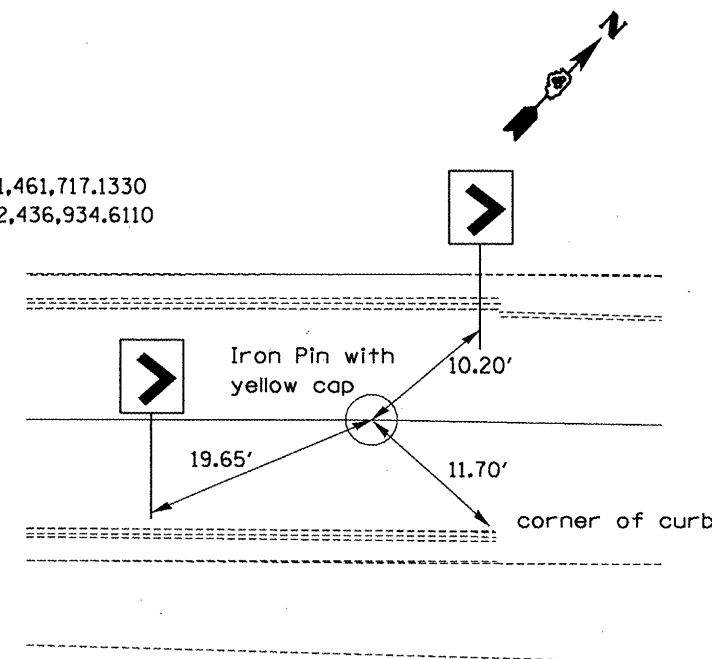
N 1,462,036.6738
E 2,437,300.7555



no mark, corner of wingwalls

POT 44+00.00

N 1,461,717.1330
E 2,436,934.6110



POT 226+52.80

Bench Marks

Brass disc set in top of south west wing wall of SN 072-0037 carrying IL 116 over the Kickapoo Creek. elev. 506.08

Chiseled "L" on top of south west corner of the south east wing wall of SN 072-0059 carrying Airport Road over the rail road. elev. 516.82

Chiseled square in the south west corner of the pcc island located in the north east quadrant of the Airport Road & IL 116 intersection. elev. 502.88

**STATE OF ILLINOIS
DEPARTMENT OF TRANSPORTATION**

ALIGNMENT, TIES, AND BENCHMARKS

SCALE: SHEET NO. OF SHEETS STA. TO STA.

F.A.U. RTE. 6578	SECTION 11-RIRS 11-VCIBR	COUNTY Peoria	TOTAL SHEETS 172	SHEET NO. 24
FED. ROAD DIST. NO. ILLINOIS FED. AID PROJECT			CONTRACT NO.	

FILE NAME = S:\GEN\DRIFT\STD&PLNS\Squad1\66092 Airport Road\plan01.dgn	USER NAME = lojnedm	DESIGNED -	REVISED -
PLOT SCALE = 200.0000 / IN.	CHECKED -	REVISED -	REVISED -
PLOT DATE = 10/17/2008	DATE -	REVISED -	REVISED -