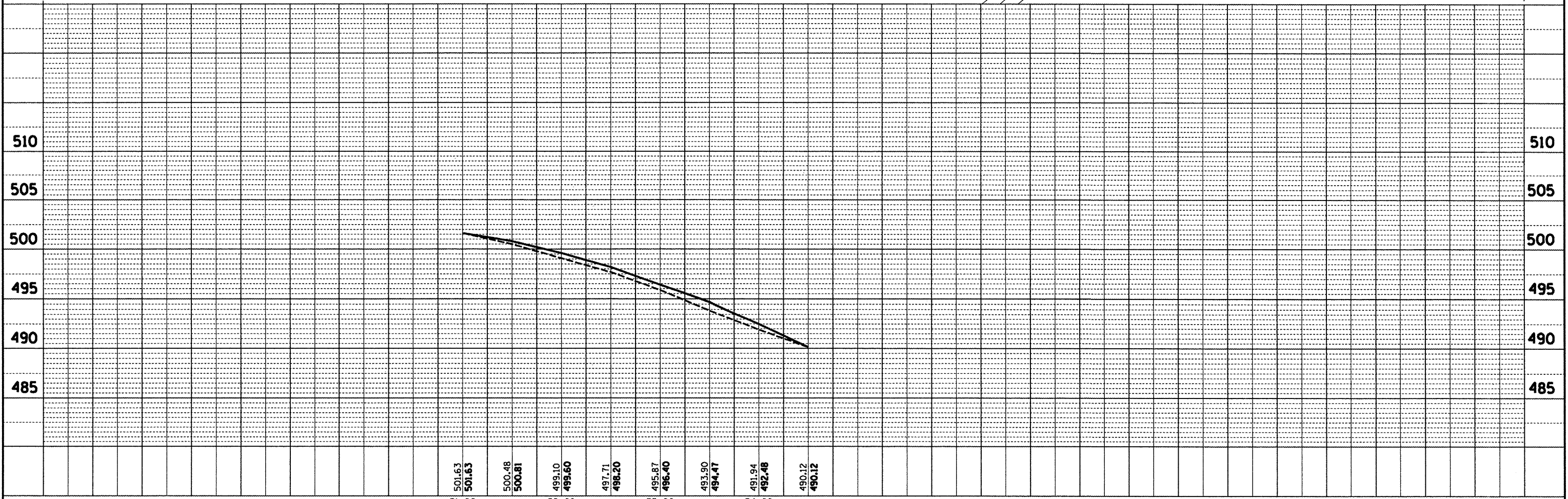

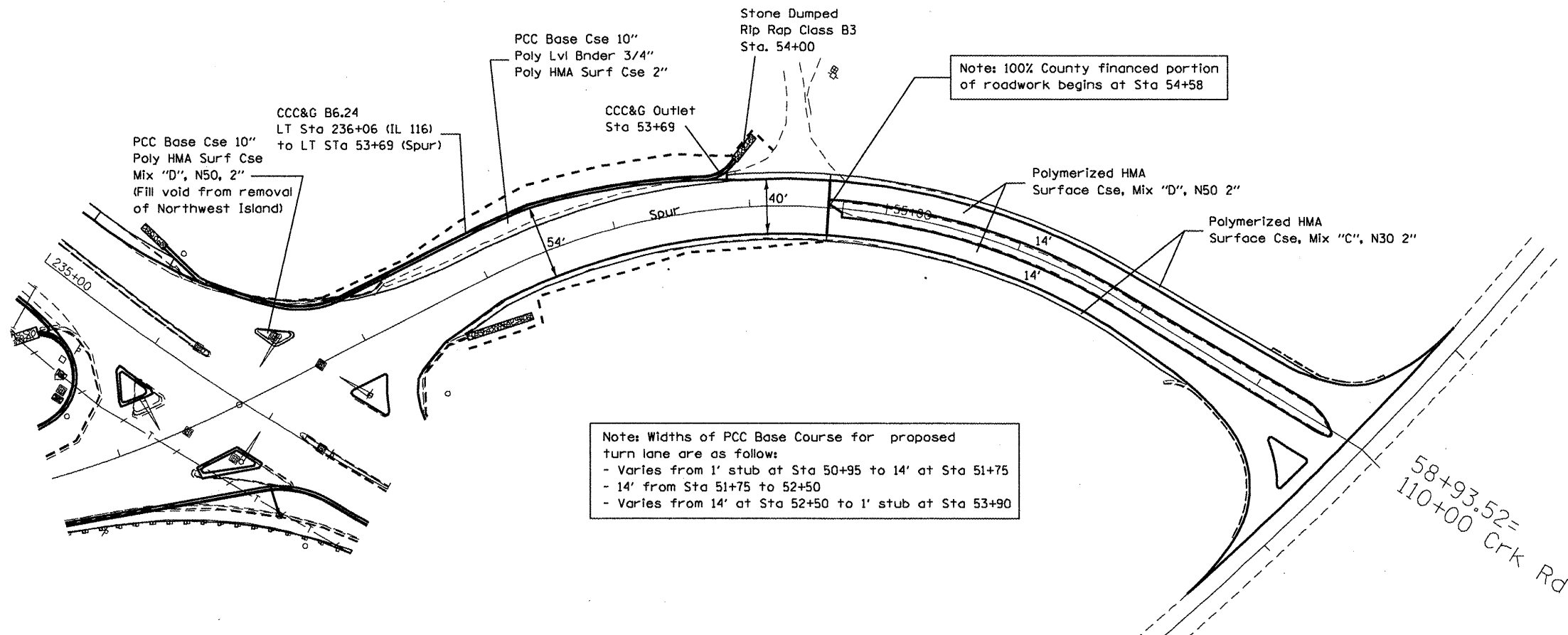


PLAN SURVEYED BY DATE
 PLOTTED BY
 CHECKED BY
 REVISIONS
 NOTE BOOK NO.
 CADD FILE NAME

PROFILE SURVEYED BY DATE
 PLOTTED BY
 CHECKED BY
 REVISIONS
 NOTE BOOK NO.
 STRUCTURE NOTATING CHECK



FILE NAME = es:\projects\harmhuy\msa.dgn	USER NAME = eversal	DESIGNED - DRAWN - CHECKED - DATE -	REVISED - REVISED - REVISED - REVISED -	STATE OF ILLINOIS DEPARTMENT OF TRANSPORTATION		Proposed Plan & Profile		F.A.U. RTE. 6578	SECTION (1-R), (1-VC)BR	COUNTY PEORIA	TOTAL SHEETS 142	SHEET NO. 33
PLOT SCALE = 100.0000' / IN. PLOT DATE = 10/20/2008				SCALE:		SHEET NO. OF SHEETS STA. TO STA.		CONTRACT NO. 68092 FED. ROAD DIST. NO. ILLINOIS FED. AID PROJECT				