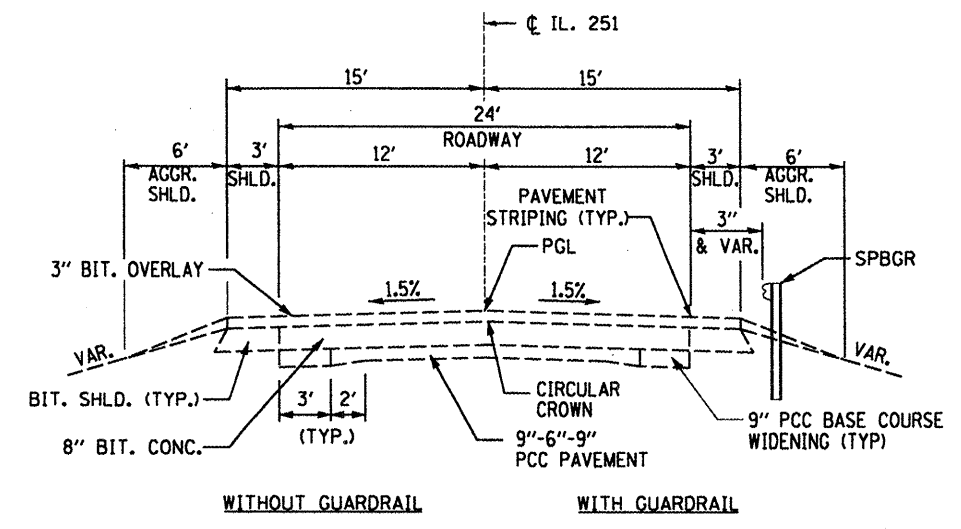
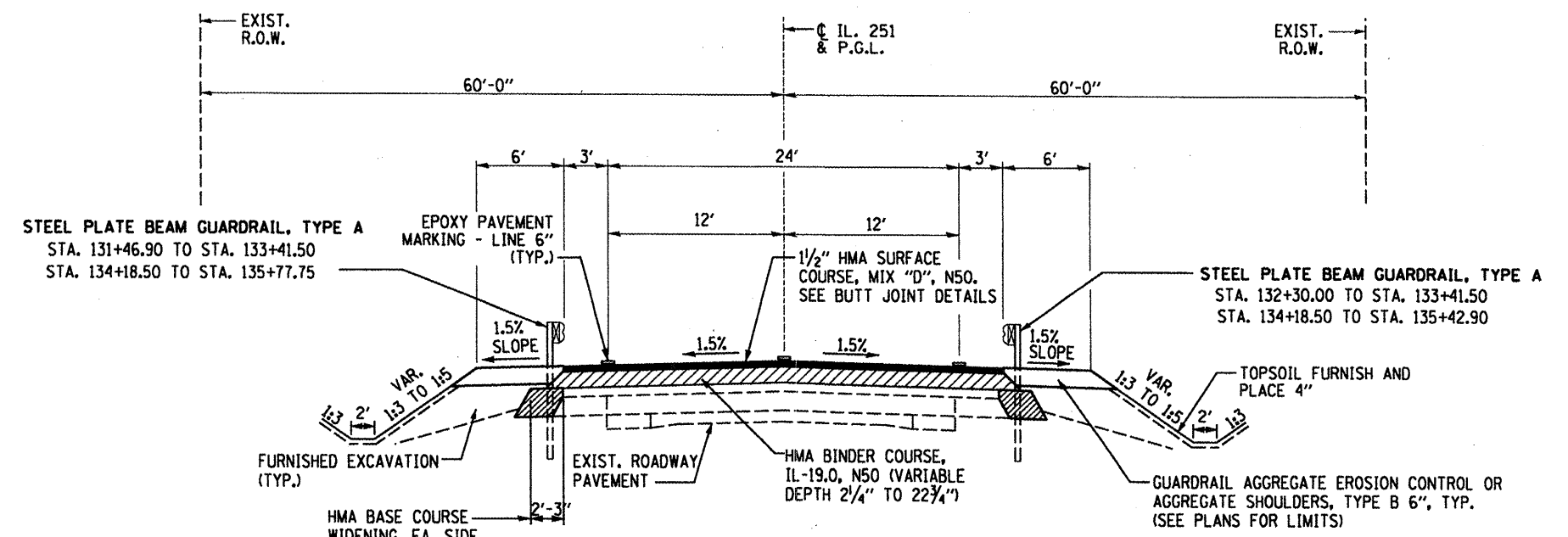


CONTRACT NO. 68573			
F.A.S. RTE.	SECTION	COUNTY	TOTAL SHEETS
253	68 BR-1	MARSHALL	97
STA. 129+00 TO STA. 138+00		SHEET NO. 64	
FED. ROAD DIST. NO.		ILLINOIS FED. AID PROJECT	



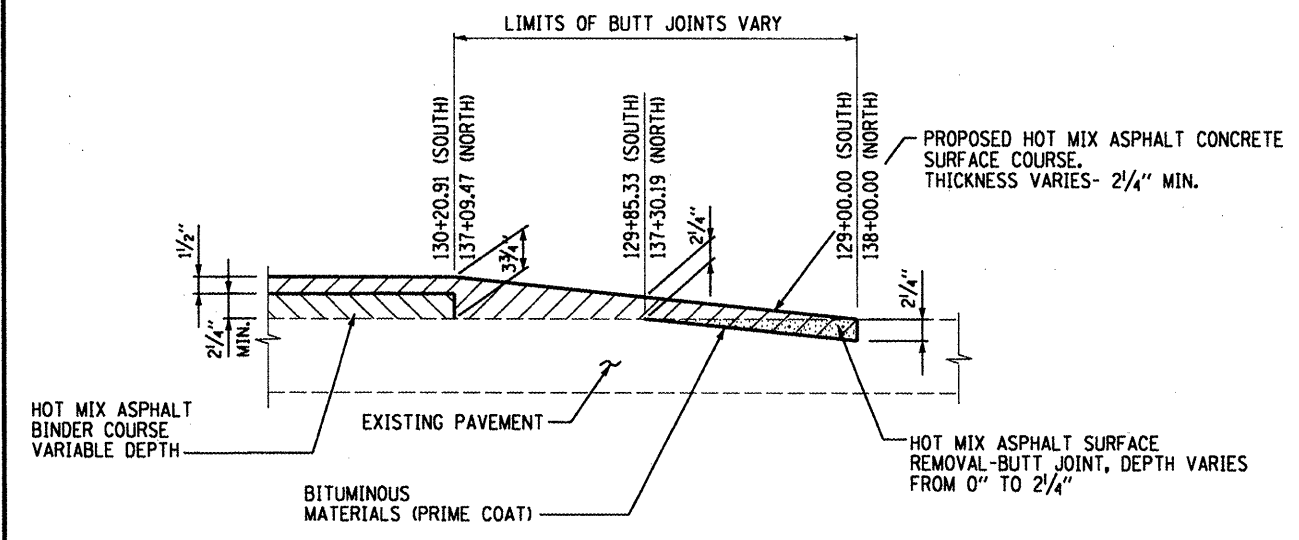
EXISTING ROADWAY TYPICAL SECTION

IL ROUTE 251
 STA. 129+00 TO 138+00
 BRIDGE OMISSION STA. 133+53.50 TO 134+06.50



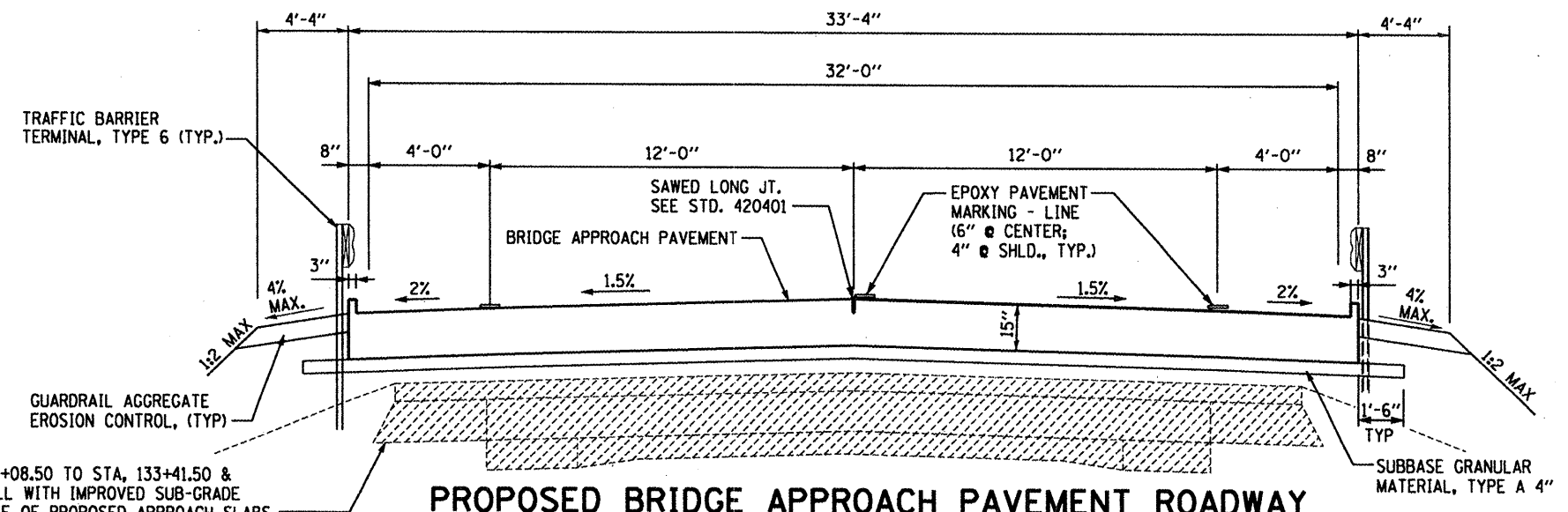
PROPOSED ROADWAY TYPICAL SECTION

IL ROUTE 251
 • STA. 129+00 TO 133+05.50
 • STA. 134+54.50 TO 138+00
 • SEE ROADWAY DETAILS SHEET FOR PAVEMENT CONNECTOR LOCATIONS



HOT MIX ASPHALT BUTT-JOINT DETAIL
 NO SCALE

EXISTING PAVEMENT REMOVAL STA. 133+08.50 TO STA. 133+41.50 & STA. 134+18.50 TO 134+51.50. BACKFILL WITH IMPROVED SUB-GRADE TO ELEVATION AT BOTTOM OF SUB-BASE OF PROPOSED APPROACH SLABS



PROPOSED BRIDGE APPROACH PAVEMENT ROADWAY TYPICAL SECTION

TYPICAL SECTION

IL ROUTE 251
 STA. 133+11.50 TO 133+41.50
 BRIDGE OMISSION
 STA. 134+18.50 TO 134+48.50

SDI STRUCTURE DESIGNS INCORPORATED
 ARCHITECTS & ENGINEERS
 FE (70) 08-100 www.structuredesigns.com

REVISIONS	
NAME	DATE

ILLINOIS DEPARTMENT OF TRANSPORTATION

TYPICAL SECTIONS
 ILL. RTE. 251
 OVER SANDY CREEK
 F.A.S. 253 SEC. 68 BR-1
 MARSHALL COUNTY
 STA. 133+80.00 S.N. 062-0085
 DESIGNED BY: A.G. DRAWN BY: T.C.S.
 DATE: 05/02/2008 CHECKED BY: O.A.O.